



Northern Territory Government

Department of Infrastructure, Planning and Environment

ROAD NETWORK DIVISION

ANNUAL TRAFFIC REPORT

2004

Prepared By



Northern Territory Government



Northern Territory Government

Department of Infrastructure, Planning and Environment

Annual Report

2004

Prepared For: **ROAD NETWORK DIVISION**

Prepared By: **TERRITORY ASSET MANAGEMENT SERVICES**



CONTENT

SECTION 1 - INTRODUCTION	3
1.01 INTRODUCTION	3
1.02 OBJECTIVES OF THE TRAFFIC COUNTING PROGRAMME	3
1.03 THE UTILISATION OF TRAFFIC COUNT INFORMATION	3
SECTION 2 - SUMMARY	4
2.01 DATA COLLECTION	4
2.02 REPORTING OF COUNT STATION RESULTS	4
2.03 COMPUTER ANALYSIS	4
2.04 VEHICLE CLASSIFICATION DATA	4
SECTION 3 - TRAFFIC COUNTS	5
3.01 INTRODUCTION	5
3.02 PRIMARY STATIONS	5
3.03 COVERAGE STATIONS	5
3.04 SPECIAL STATIONS	6
3.05 TRAFFIC COUNT SITE LOCATIONS AND YEAR OF LAST RECORD	6
SECTION 4 - VEHICLE CLASSIFICATION ON RURAL ROADS	7
4.01 INTRODUCTION	7
4.02 STATION CALIBRATION FACTOR	7
4.03 VEHICLE CATEGORIES	7
SECTION 5 - GLOSSARY OF TERMS	8

CHARTS

CHART 1 - AUSTROADS Vehicle Classification System

FIGURES

FIGURE 1 - Traffic Count Station Locations NT Locality map

FIGURE 2 - Darwin Urban Count Stations

FIGURE 3 - Palmerston Urban Count Stations

FIGURE 4 - Katherine Urban Count Stations

FIGURE 5 - Tennant Creek Urban Count Stations

FIGURE 6 - Alice Springs Urban Count Stations

FIGURE 7 - Darwin Rural Count Stations

FIGURE 8 - Alice Springs Rural Count Stations

FIGURE 9 - Top End Count Stations

FIGURE 10 - West Katherine Region Count Stations

FIGURE 11 - East Katherine & Arnhem Region Count Stations

FIGURE 12 - West Tennant Creek Region Count Stations

FIGURE 13 - East Tennant Creek Region Count Stations

FIGURE 14 - West Southern Region Count Stations

FIGURE 15 - East Southern Region Count Stations

TABLES

TABLE 1 - 1.1 AADT For Urban Primary Stations - 10 Year Period
- 1.2 Calculated AADT & Monthly ATD's For Urban Primary Stations

TABLE 2 - 2.1 AADT For Rural Primary Stations - 10 Year Period
- 2.2 Calculated AADT & Monthly ATD's For Rural Primary Stations

TABLE 3 - 3.1 Estimated AADT For Urban Coverage Stations - 10 Year Period
- 3.2 Estimated AADT & Monthly ADT For Urban Coverage Stations

TABLE 4 - 4.1 Estimated AADT For Rural Coverage Stations - 10 Year Period
- 4.2 Estimated AADT & Monthly ADT For Rural Coverage Stations

TABLE 4A - COVERAGE STATIONS AND YEAR LAST RECORDED

TABLE 4B - PRIMARY STATIONS AND YEAR LAST RECORDED

TABLE 4C - SPECIAL STATIONS AND APPLICATIONS 2004

TABLE 5 - 5.1 Classification at Rural Primary Stations
- 5.2 Classification at Rural Coverage Stations

SECTION 1 - INTRODUCTION

1.01 INTRODUCTION

Road Development Division of the Department of Infrastructure Planning and Environment is responsible for the provision of traffic statistics pertaining to roads managed by the Northern Territory Government

Territory Asset Management Services is responsible under contract to the Department of Infrastructure Planning and Environment for data collection, analysis and the operational management of the Departments traffic data acquisition program.

This report was prepared by Territory Asset Management Services for Road Development Division and represents processed traffic data in the following formats:

Annual Traffic Count Data 1995 to 2004

Monthly Traffic Count Data January 2004 to December 2004

Vehicle Classification at Rural Primary Stations

1.02 OBJECTIVES OF THE TRAFFIC COUNTING PROGRAMME

Traffic data is a vital part of the information required in the planning, design and operation of the urban and rural road networks. The information is used by the Department of Infrastructure Planning and Environment, other Northern Territory Government Departments, State Government Road Authorities, and Commercial organisations.

The aim of the Department's traffic count programme is:

- a) To monitor annual trends in traffic using vehicle classifications over various types of road.
- b) To determine the amount of travel throughout the Territory, including each of the administrative regions of the Territory.
- c) To demonstrate variations in traffic flow throughout the year.
- d) To provide traffic flow information on specific links in the road network for project evaluation.
- e) To provide a comprehensive database of traffic information.

1.03 THE UTILISATION OF TRAFFIC COUNT INFORMATION

The Department of Infrastructure Planning and Environment utilises the traffic information for the following purposes:

1. Road financing and budgeting.
2. Classification of roads and road network planning.
3. Development of programmes for the construction and maintenance of roads.
4. Development of road design standards.
5. The measurement of the level of service provided by the road network.

SECTION 2 - SUMMARY

2.01 DATA COLLECTION

Data for the traffic count report has been collected from a variety of locations at urban and rural primary and coverage stations throughout the Northern Territory.

2.02 REPORTING OF COUNT STATION RESULTS

Primary count stations throughout the Northern Territory are reported in VEHICLES.

Rural Coverage count stations are reported in VEHICLES.

Urban Coverage count stations are reported in VEHICLES, with the exception of multi lane roads as detailed below;

- Up to two (2) lanes in the same direction – reported in VEHICLES
- More than two (2) lanes in the same direction – reported in DOUBLE AXLES.

2.03 COMPUTER ANALYSIS

Traffic data is analysed using the Road Information Management System (RIMS) and downloaded from Count Stations using “TRANSPAC” and “Metrocount” Proprietary Traffic Analysis Software.

2.04 VEHICLE CLASSIFICATION DATA

Vehicle type classifiers divide the vehicles into the nationally accepted AUSTROAD94 standard.

SECTION 3 - TRAFFIC COUNTS

3.01 INTRODUCTION

The urban and rural traffic counting programme is monitored by a network of traffic stations in the four major urban centres (Darwin, Katherine, Tennant Creek & Alice Springs), and in all rural areas throughout the Northern Territory. Figures 2 through 6 show the locations of urban count stations and Figures 7 through 15 show the locations of Rural count stations.

Urban station numbers are prefixed by UD (Urban Darwin Region), UK (Urban Katherine Region), UT (Urban Tennant Creek Region) and UA (Urban Alice Springs Region).

Rural station numbers are prefixed by RD (Rural Darwin Region), RK (Rural Katherine Region), RT (Rural Tennant Creek Region), RA (Rural Alice Springs Region), and RE (Rural East Arnhem Region).

The traffic counting stations are divided into the categories of PRIMARY, COVERAGE, and SPECIAL.

3.02 PRIMARY STATIONS

Primary traffic stations record traffic counts 24 hrs. per day, seven days a week. Urban primary counts are collected in 15 minute intervals, and Rural counts are collected at 60 minute intervals on a continuous basis for 12 months of the year.

Table 1.1 Contains Urban Primary station AADT summaries over a 10 year period.

Table 1.2 Contains Urban Primary station AADT summaries for 2004.

Table 2.1 Contains Rural Primary station AADT summaries over a 10 year period.

Table 2.2 Contains Rural Primary station AADT summaries for 2004.

In these tables the information is presented under the heading of Road Name, Station Location, Road Number, ADT Station, Direction, Units, Calculated AADT. in vehicles per day for the past 10 years.

3.03 COVERAGE STATIONS

In most cases Coverage Stations record data over short periods, usually between a fortnight and a month. Counts are collected in 15 minute intervals at Urban stations, and 60 minute intervals at Rural stations.

Their purpose is to provide traffic counting coverage for sections of roads between primary stations.

Table 3.1 Contains Urban Coverage station estimated AADT summaries over a 10 year period.

Table 3.2 Contains Urban Coverage station estimated AADT summaries for 2004.

Table 4.1 Contains Rural Coverage station estimated AADT summaries over a 10 year period.

Table 4.2 Contains Rural Coverage station estimated AADT summaries for 2004.

In these tables the information is presented under the heading of Road Name / Location, ADT Station, Related Primary Station, Direction, Unit, ADT and Month of Count and Estimated AADT.

The estimated AADT for rural coverage stations are calculated from the ADT, by multiplying the monthly ADT by the seasonal factor for that month, for the related primary station.

3.04 SPECIAL STATIONS

Special stations are usually once off surveys required to provide traffic information for a specific project.

3.05 TRAFFIC COUNT SITE LOCATIONS AND YEAR OF LAST RECORD

Primary, Coverage, and Special station locations, and year that site last provided data are detailed Tables 4A, 4B, and 4C.

Table 4A Coverage Count Stations.

Table 4B Primary Count Stations.

Table 4C Special Stations and Applications.

SECTION 4 - VEHICLE CLASSIFICATION ON RURAL ROADS

4.01 INTRODUCTION

Classifiers are devices which are placed for a period of 10 to 14 days at each Rural Primary Station to determine the composition of the traffic counted.

4.02 STATION CALIBRATION FACTOR

The Station Calibration Factor (SCF) is derived from the vehicle classification data and is the ratio of the number of vehicles counted by the classifier, divided by the number of double axles recorded at an adjacent counter.













The SCF is used to calculate the number of VEHICLES from a DOUBLE AXLE count.

4.03 VEHICLE CATEGORIES

Vehicles are classified into the twelve AUSTROADS Vehicle Classification categories as shown in Chart 1

Table 5.1 contains the percentages of each class of vehicle counted and the Station Calibration Factor for Rural Primary stations, and Table 5.2 contains the percentages of each class of vehicle counted and the Station Calibration Factor for Rural Coverage stations.

AUSTRROADS Vehicle Classification System

Level 1	Level 2		Level 3	AUSTRROADS Classification		
Length (indicative)	Axles and Axle Groups		Vehicle Type			
Type	Axles	Groups	Typical Description	Class	Parameters	Typical Configuration
LIGHT VEHICLES						
Short up to 5.5m		1 or 2	Short Sedan, Wagon, 4WD, Utility, Light Van, Bicycle, Motorcycle, etc	1	$d(1) \leq 3.2m$ and axles = 2	
	3, 4 or 5	3	Short - Towing Trailer, Caravan, Boat, etc	2	groups = 3 $d(1) \geq 2.1m$, $d(1) \leq 3.2m$, $d(2) \geq 2.1m$ and axles = 3, 4 or 5	
HEAVY VEHICLES						
Medium 5.5m to 14.5m	2	2	Two Axle Truck or Bus	3	$d(1) > 3.2m$ and axles = 2	
	3	2	Three Axle Truck or Bus	4	axles = 3 and groups = 2	
	> 3	2	Four Axle Truck	5	axles > 3 and groups = 2	
Long 11.5m to 19.0m	3	3	Three Axle Articulated Three axle articulated vehicle, or Rigid vehicle and trailer	6	$d(1) > 3.2m$, axles = 3 and groups = 3	
	4	> 2	Four Axle Articulated Four axle articulated vehicle, or Rigid vehicle and trailer	7	$d(2) < 2.1m$ or $d(1) > 2.1m$ or $d(1) > 3.2m$ axles = 4 and groups > 2	
	5	> 2	Five Axle Articulated Five axle articulated vehicle, or Rigid vehicle and trailer	8	$d(2) < 2.1m$ or $d(1) > 2.1m$ or $d(1) > 3.2m$ axles = 5 and groups > 2	
	≥ 6	> 2	Six Axle Articulated Six axle articulated vehicle, or Rigid vehicle and trailer	9	axles = 6 and groups > 2 or axles > 6 and groups = 3	
Medium Combination 17.5m to 36.5m	> 6	4	B Double B Double, or Heavy truck and trailer	10	groups = 4 and axles > 6	
	> 6	5 or 6	Double Road Train Double road train, or Medium articulated vehicle and one dog trailer (M.A.D.)	11	groups = 5 or 6 and axles > 6	
Large Combination Over 33.0m	> 6	> 6	Triple Road Train Triple road train, or Heavy truck and three trailers	12	groups > 6 and axles > 6	

Definitions:
 Group: Axle group, where adjacent axles are less than 2.1m apart
 Groups: Number of axle groups
 Axles: Number of axles (maximum axle spacing of 10m)

$d(1)$: Distance between first and second axle
 $d(2)$: Distance between second and third axle

SECTION 5 - GLOSSARY OF TERMS

AADT	Annual Average Daily Traffic - expressed as a number of vehicles per day.
ADJUSTED AADT	AADT obtained by a statistical regression line based on available AADT data from previous years.
ADT	Average Daily Traffic - The average 24 hr volume over the period of the traffic count.
CALCULATED AADT	Annual Average Daily Traffic - Average 24 hr traffic volume established by a twelve month continuous count.
COVERAGE STATION	Traffic count station which operates for a short duration with or without time based internal records.
DOUBLE AXLES (D/A)	Road tube counters at count stations, count traffic in terms of Double Axles passing over the tubes.
DA - VEH	Indicates data in transition, previous data in double axles and current data in vehicles.
ESTIMATED AADT	AADT obtained by applying a seasonal factor to the ADT measured over a short period of time during the year.
PRIMARY STATION	Permanent traffic count station where traffic data is recorded at fixed time intervals and counted continuously for 12 months of the year.
SPECIAL STATION	Traffic count station where traffic data is recorded for a special or specific purpose over a short period of time. They are usually requested on a 'once off' basis.
VEHICLES (VEH)	Loop counters at traffic count stations count traffic in Vehicles passing over the counter.

2004 TRAFFIC COUNTY STATION MAP
N.T. LOCALITY MAP

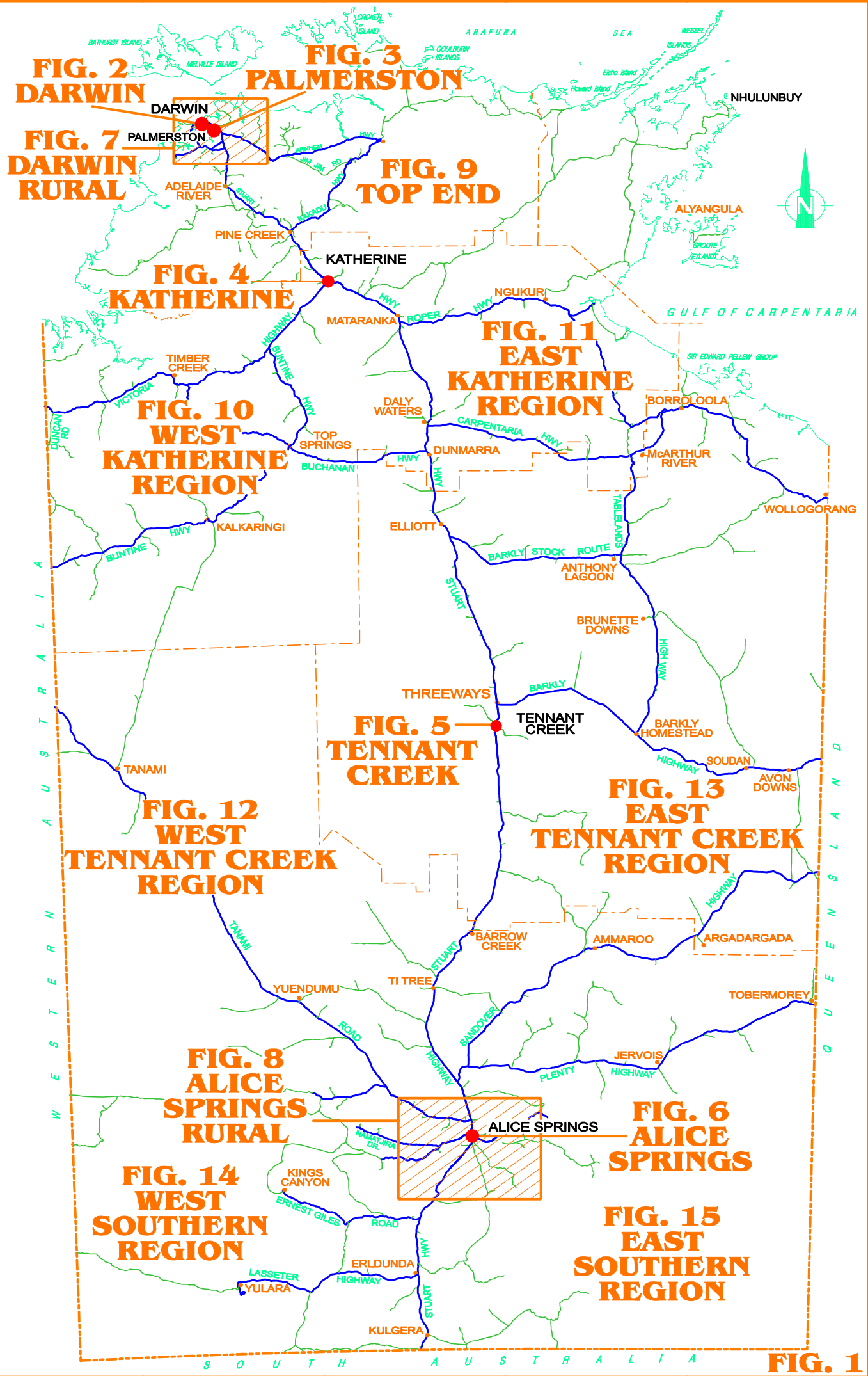
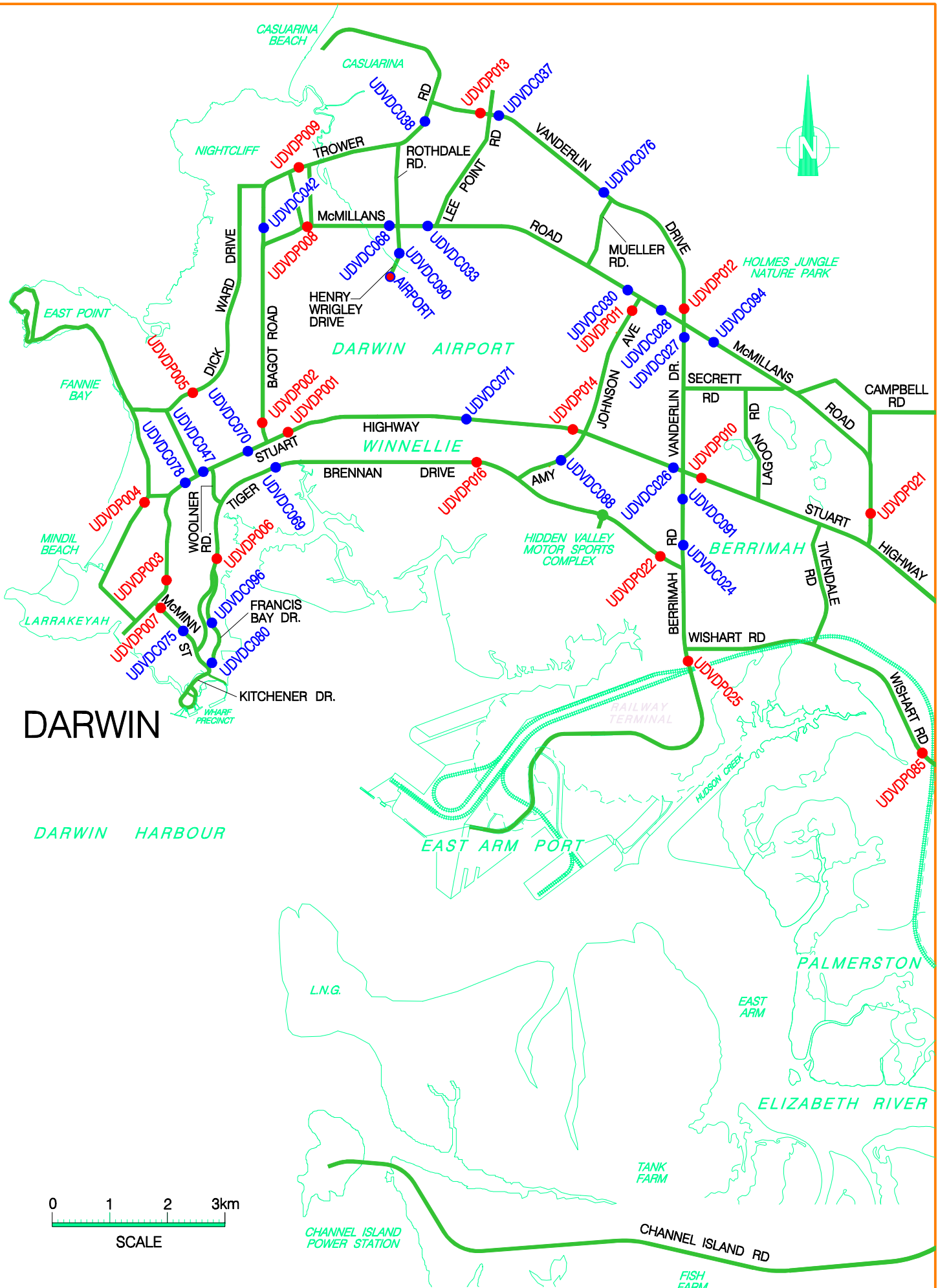


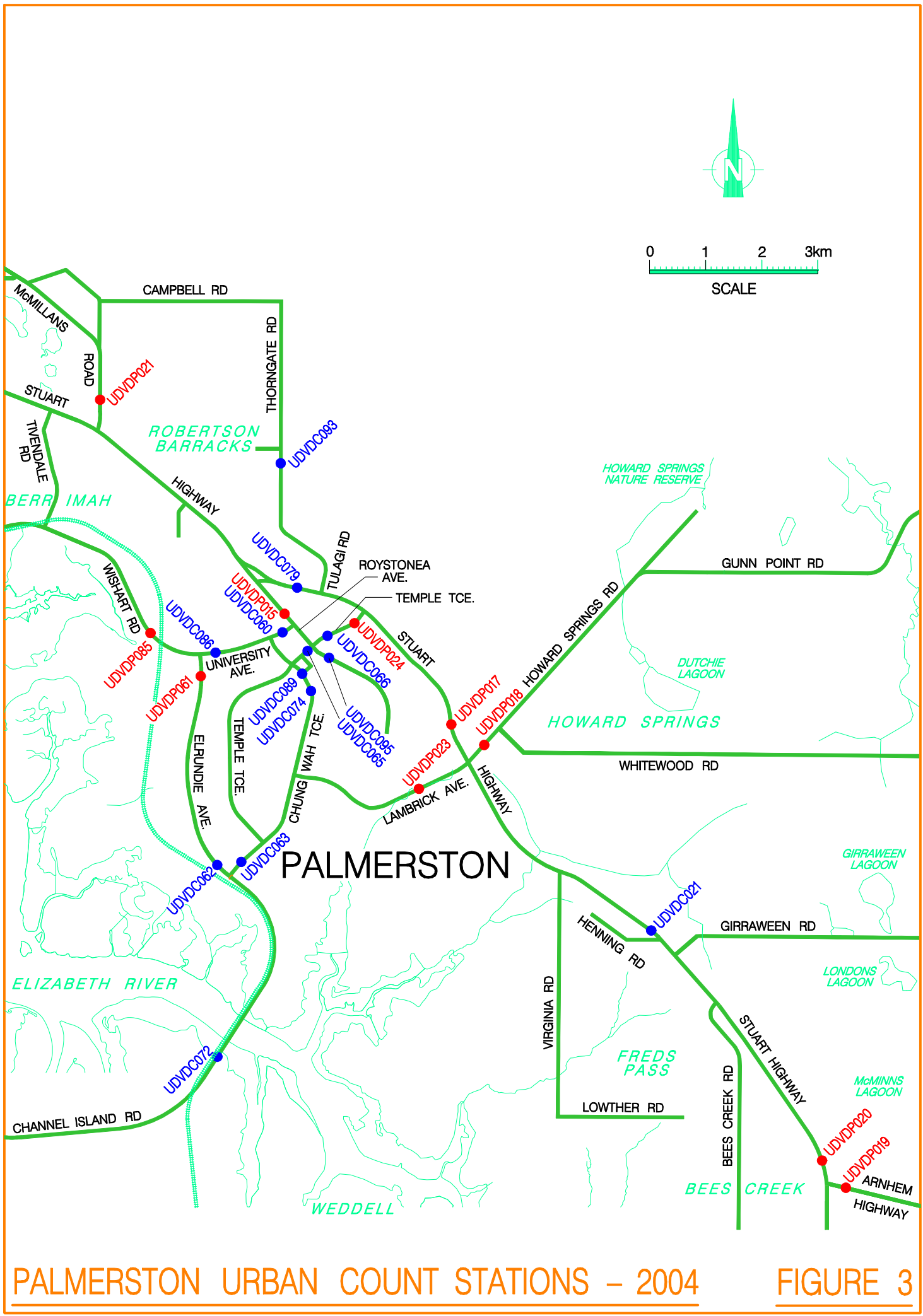
FIG. 1

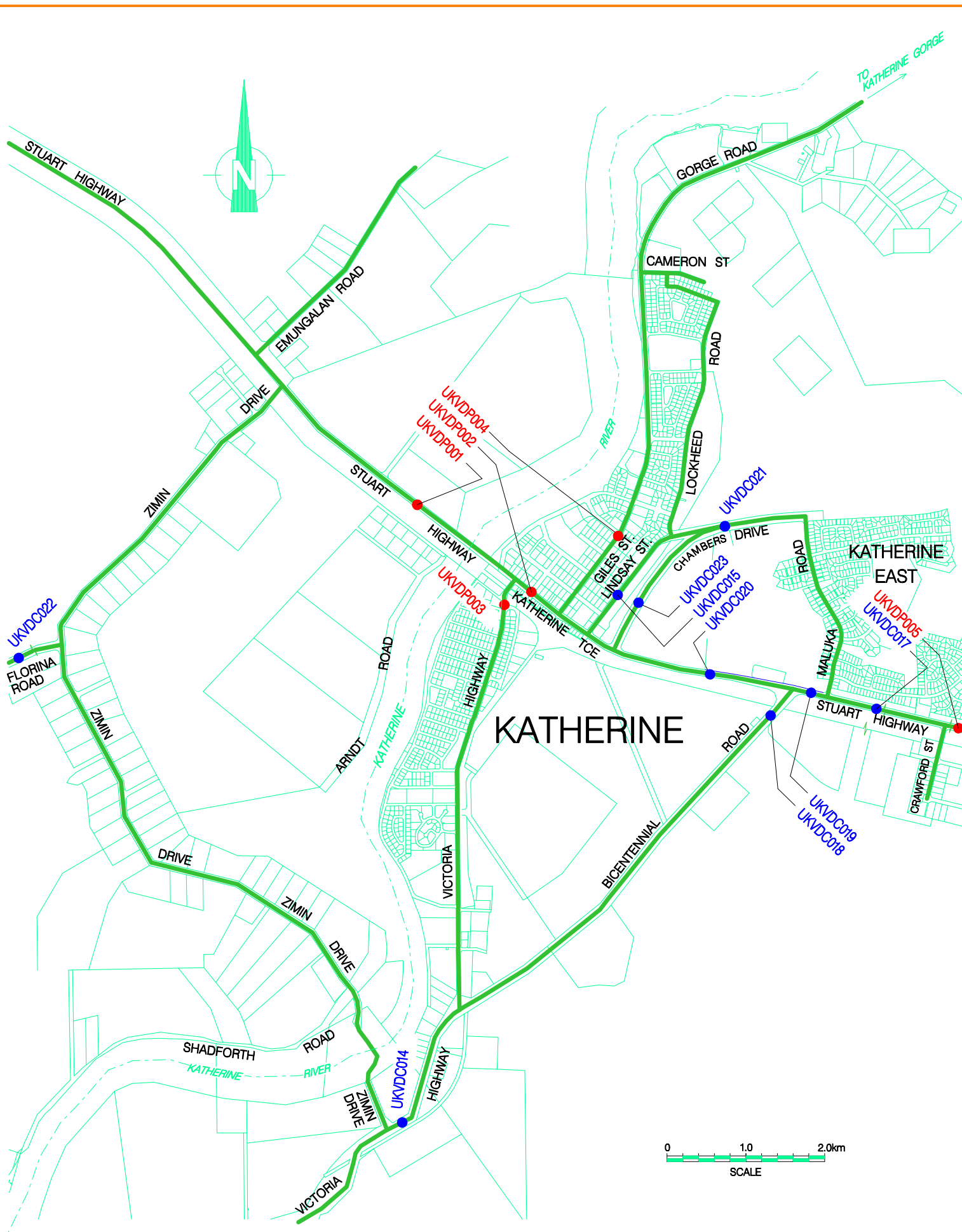


DARWIN URBAN COUNT STATIONS - 2004

FIGURE 2

CONTINUES ON FIGURE 3



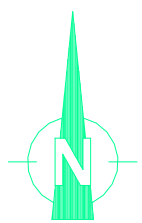
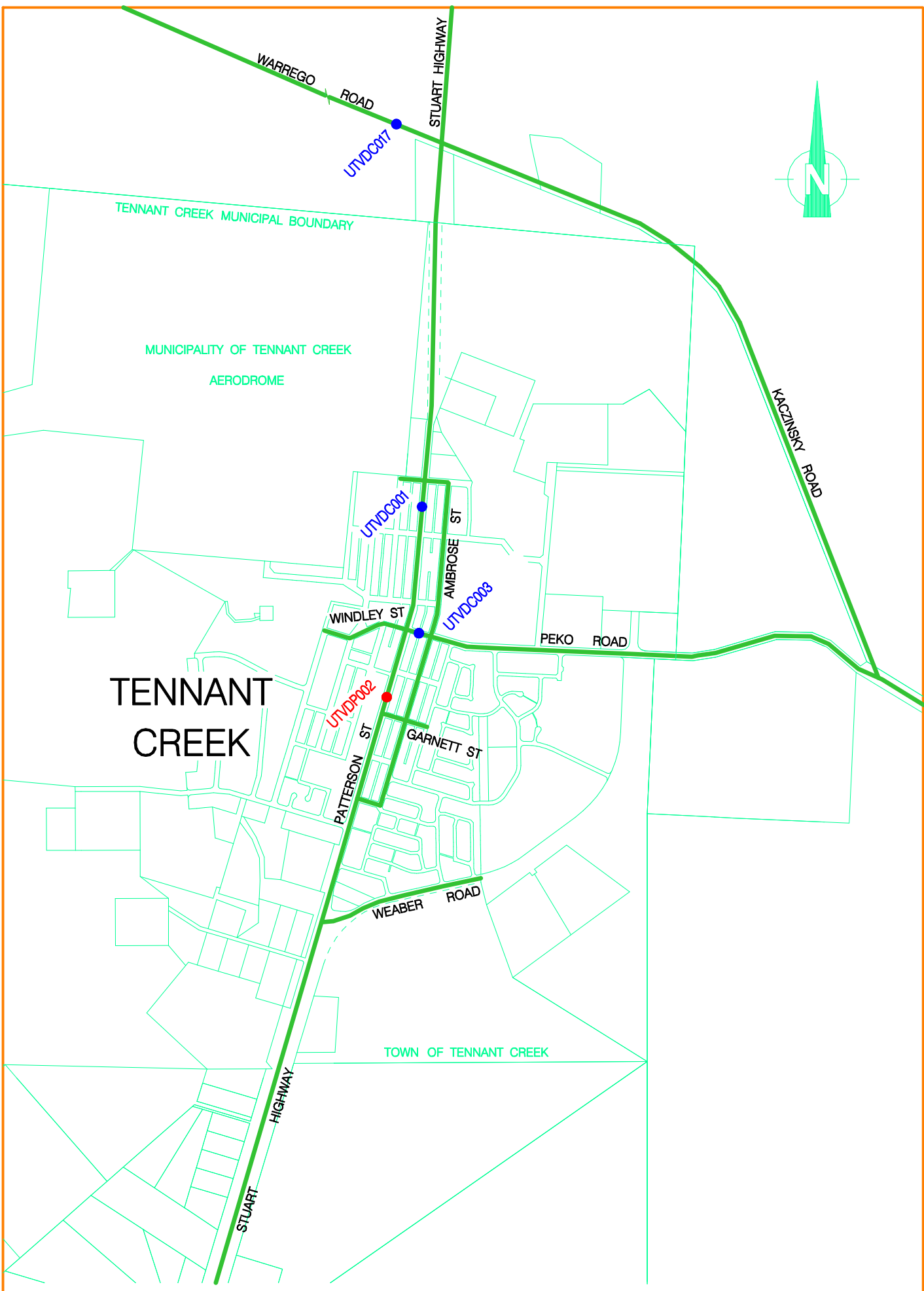


KATHERINE URBAN COUNT STATIONS - 2004

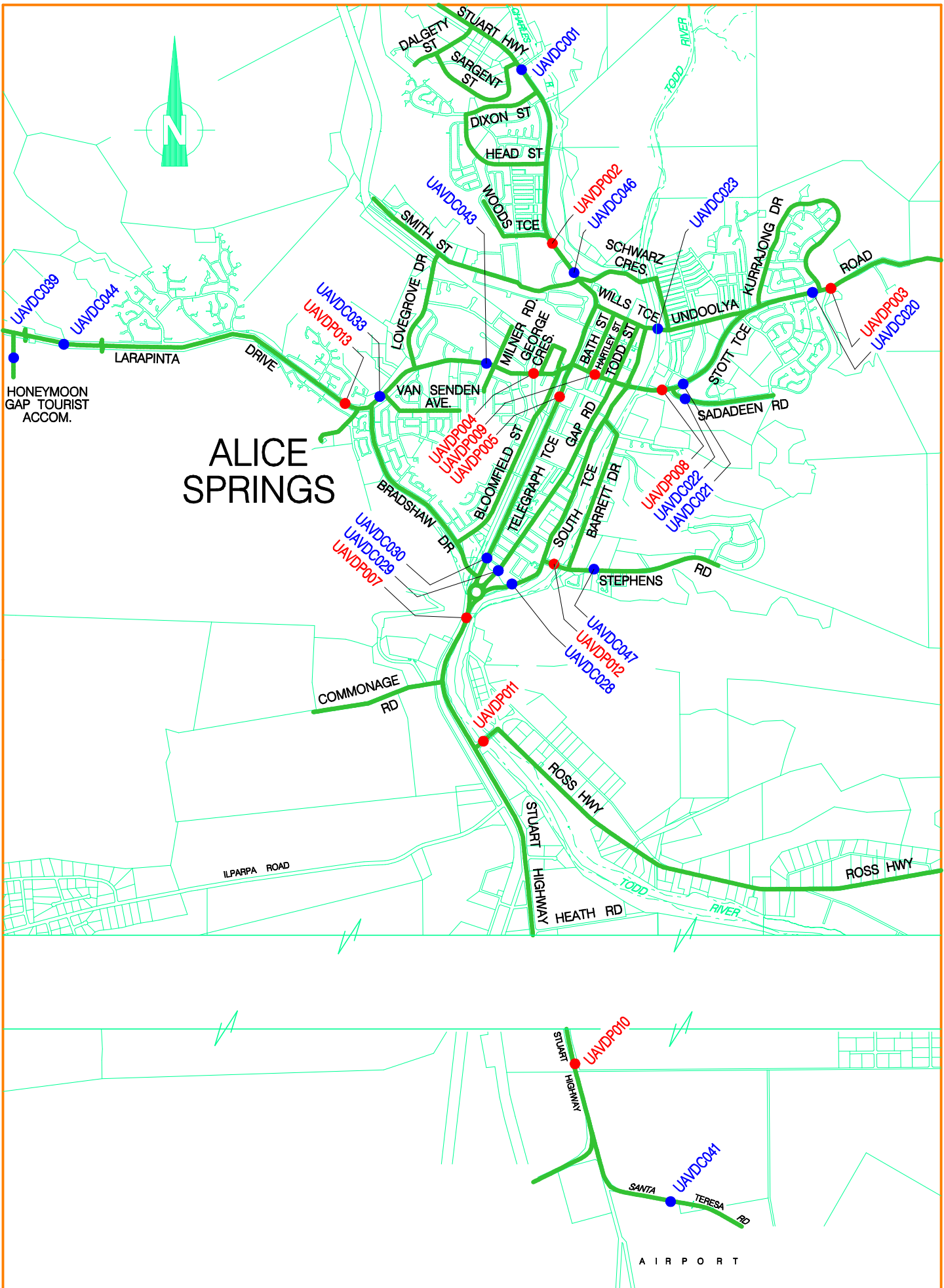
FIGURE 4

FILE : KTS:/TRAFFIC/TRAFFIC COUNT STATION MAPS - 2004/2004 - 5 FIG - TENNANT CREEK.DGN

13 JAN. 2005

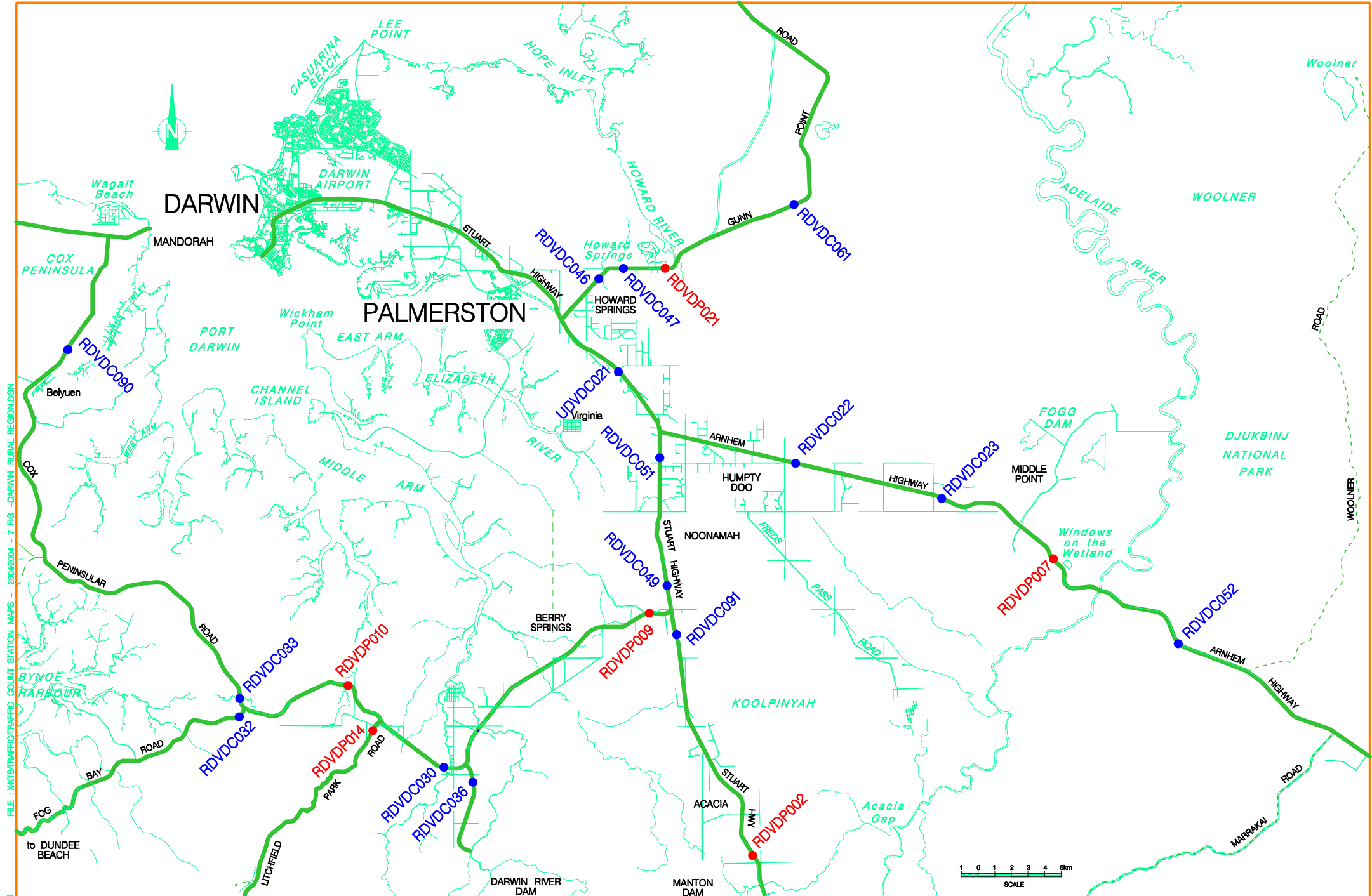


TENNANT CREEK URBAN COUNT STATIONS - 2004 FIGURE 5



ALICE SPRINGS URBAN COUNT STATIONS - 2004

FIGURE 6

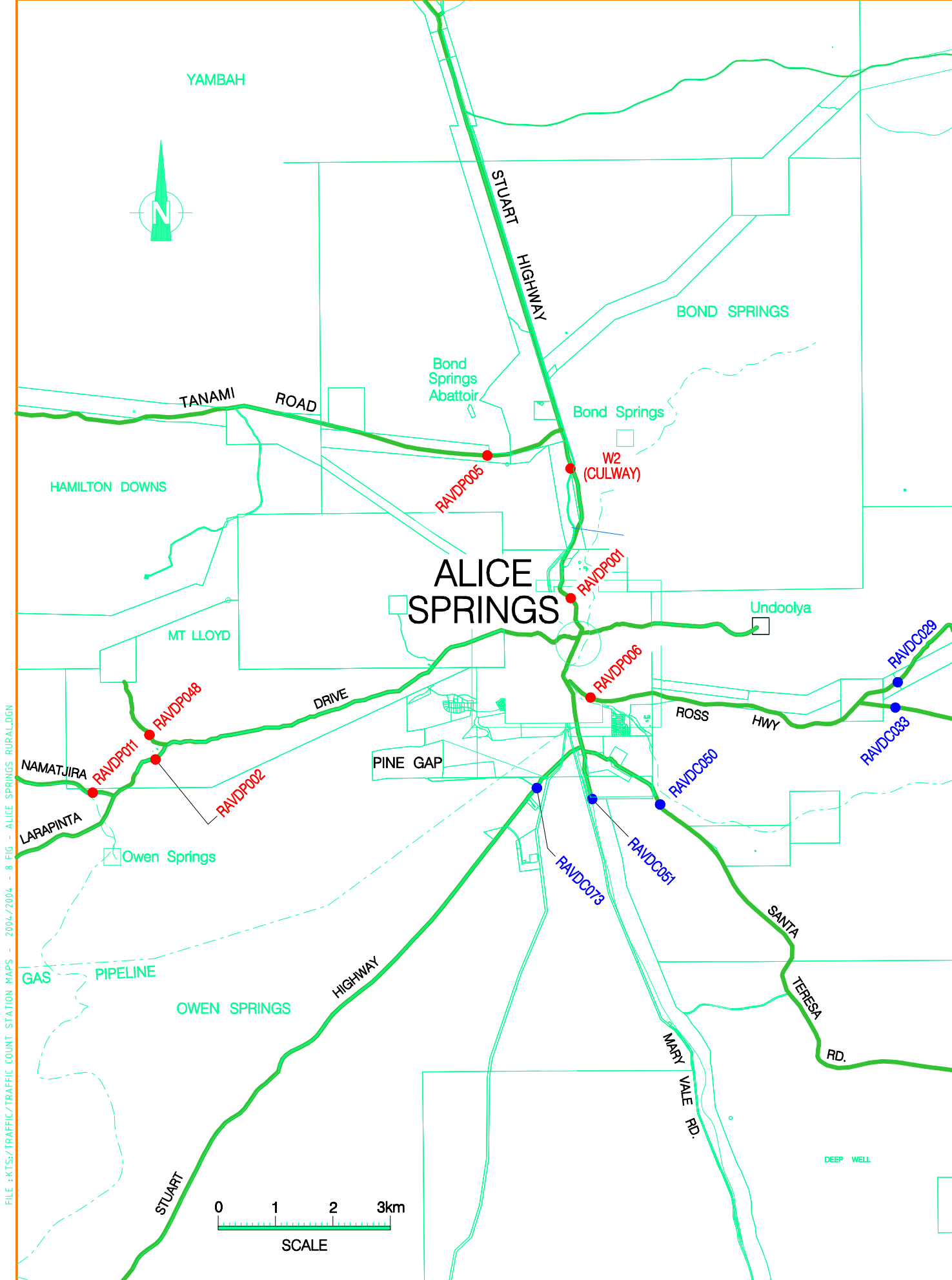


FILE : X:\KTS\TRAFFIC\COUNT STATION MAPS - 2004\2004 - 7 FIG - DARWIN RURAL REGION.DGN
13 JAN. 2006

DARWIN RURAL COUNT STATIONS - 2004

FIGURE 7

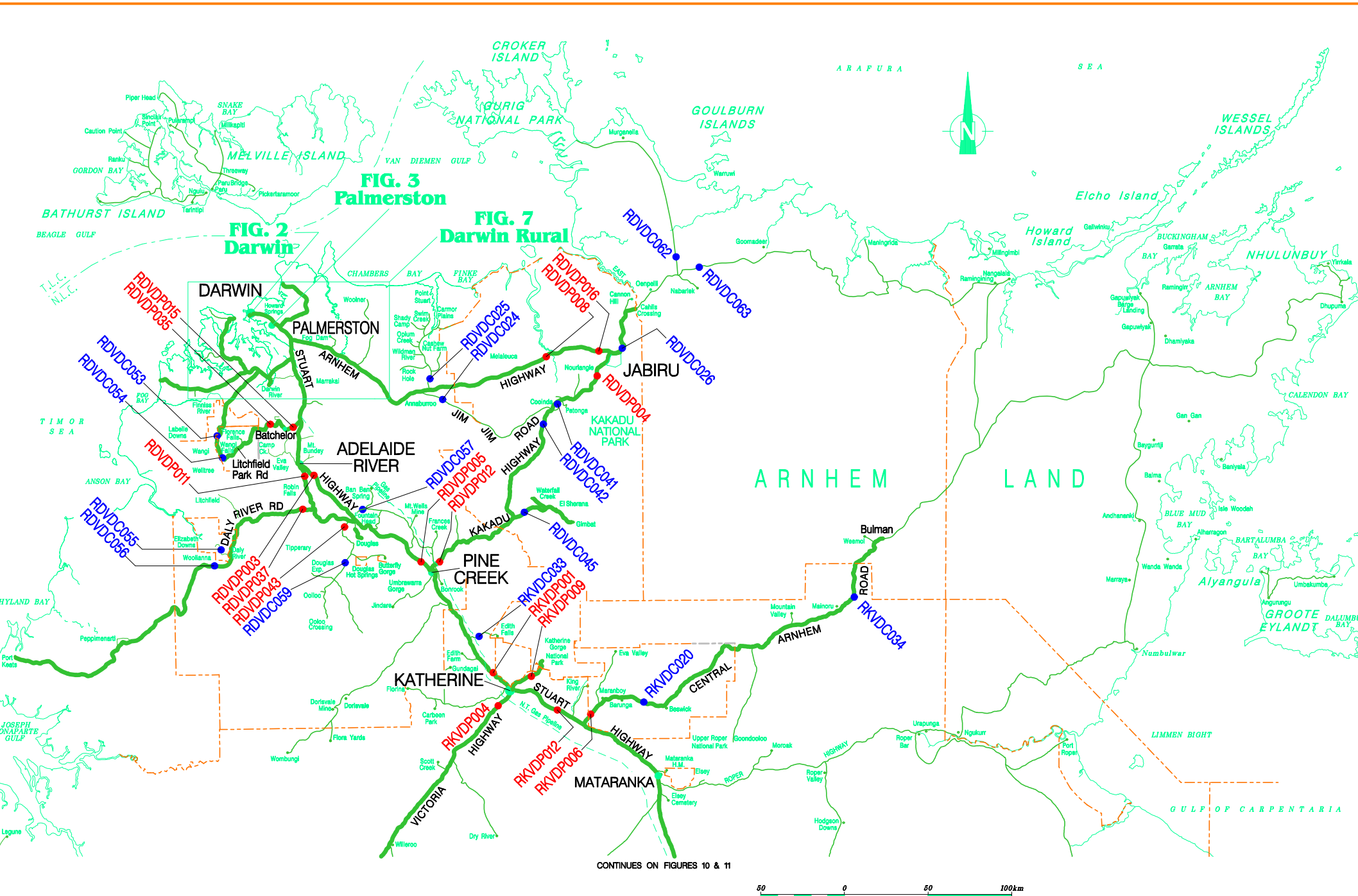




FILE : KTS:\TRAFFIC\TRAFFIC COUNT STATION MAPS - 2004\2004 - 8 FIG - ALICE SPRINGS RURAL.DGN
13 JAN. 2006

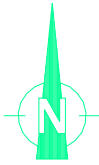
ALICE SPRINGS RURAL COUNT STATIONS - 2004

FIGURE 8

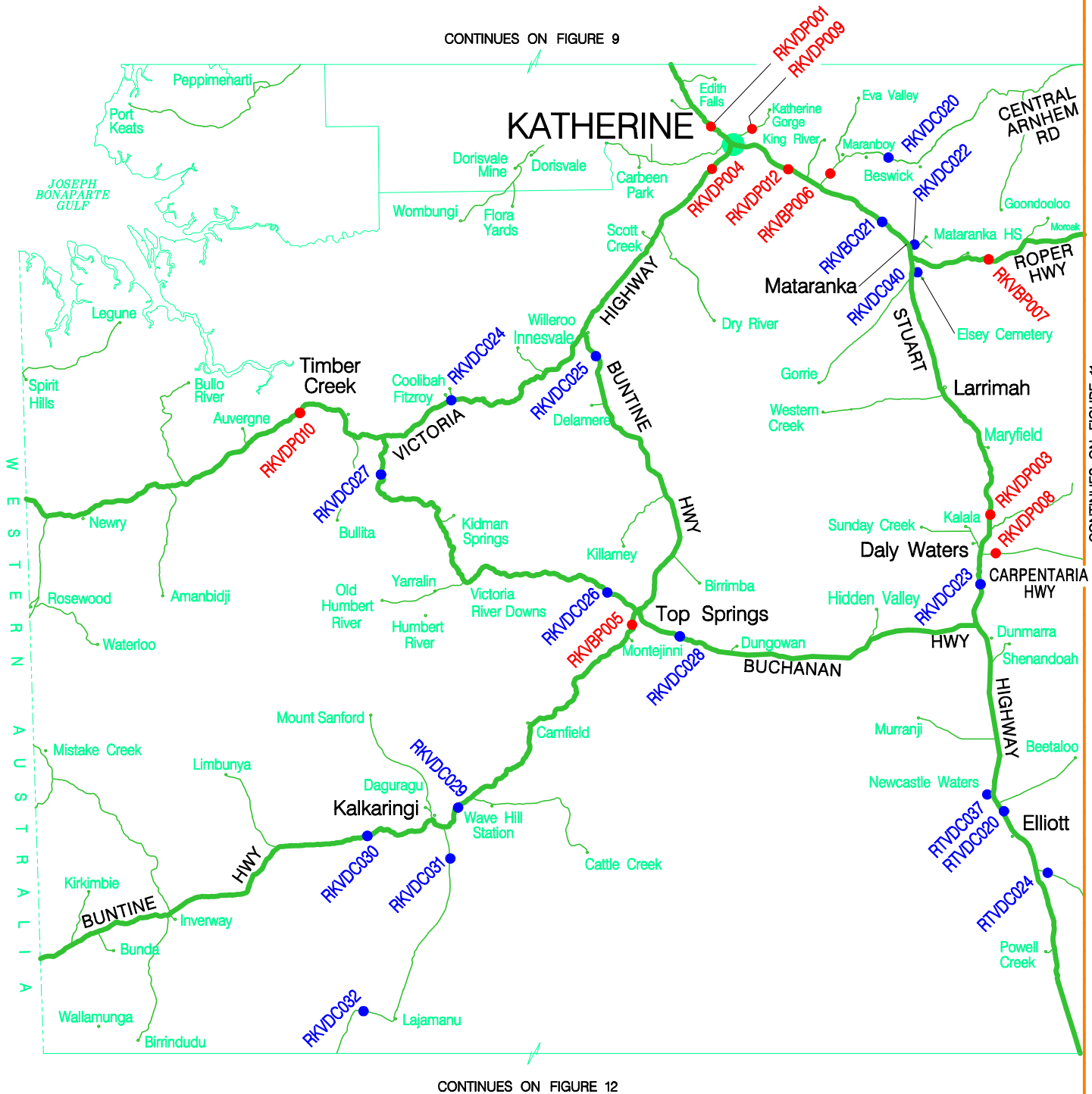


TOP END COUNT STATIONS - 2004

FIGURE 9



CONTINUES ON FIGURE 9



CONTINUES ON FIGURE 12

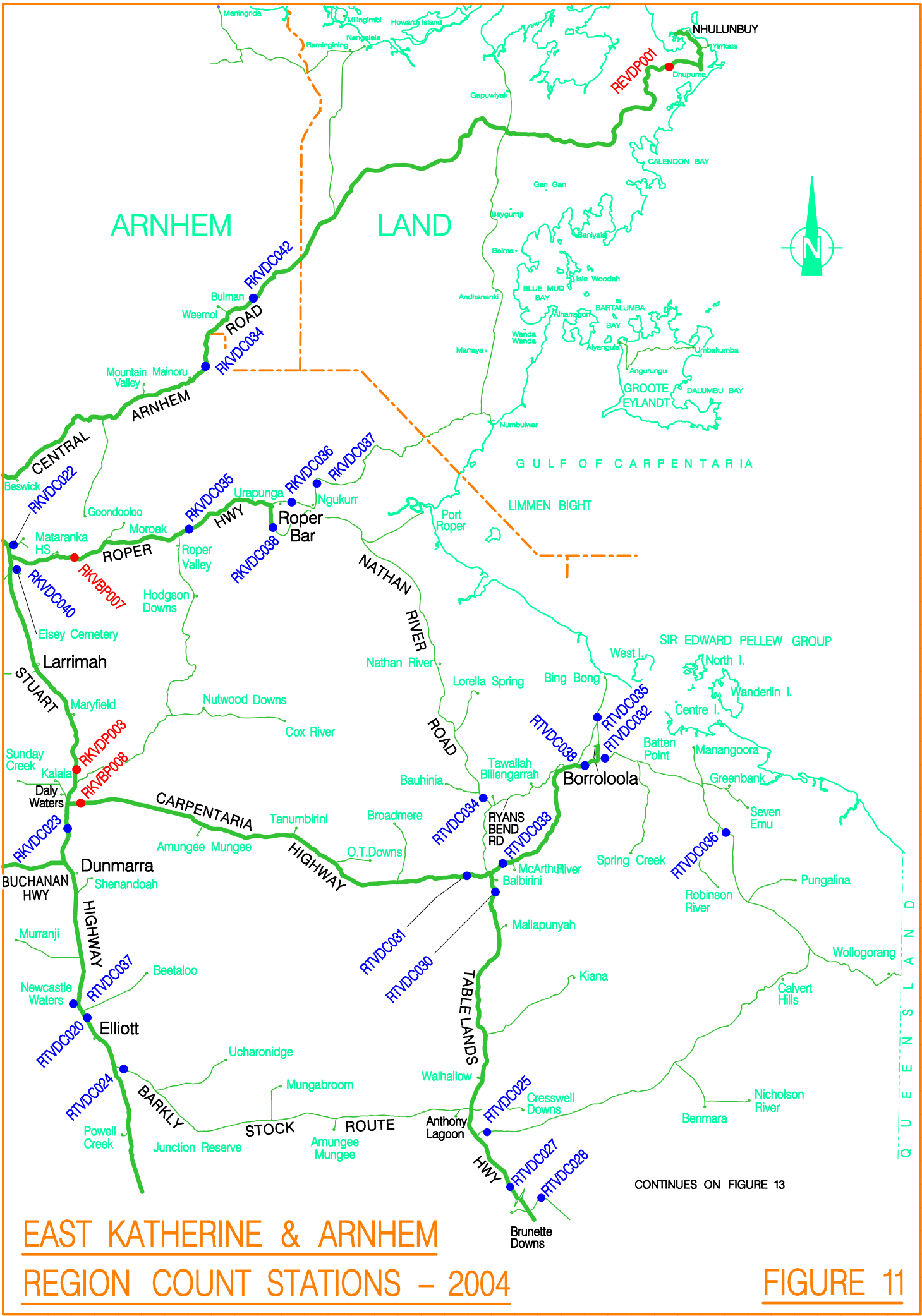
WEST KATHERINE REGION COUNT STATIONS – 2004

FIGURE 10

CONTINUES FROM FIGURE 10

FILE : KTS:/TRAFFIC/TRAFFIC COUNT STATION MAPS - 2004/2004 - 11 FIG - EAST KATHERINE REGION.DGN

16 JAN. 2006



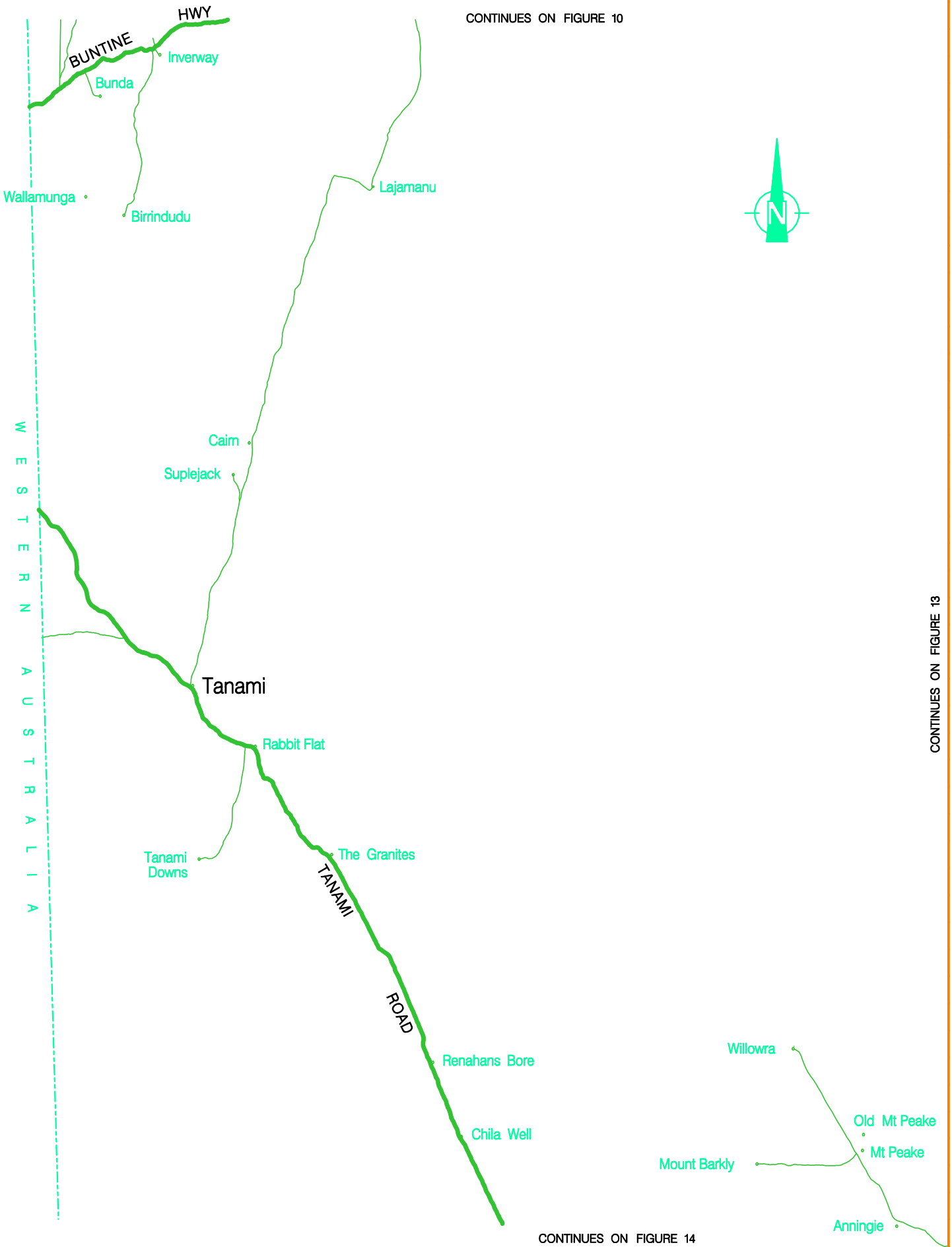
CONTINUES ON FIGURE 13

EAST KATHERINE & ARNHEM

REGION COUNT STATIONS - 2004

FIGURE 11

CONTINUES ON FIGURE 10



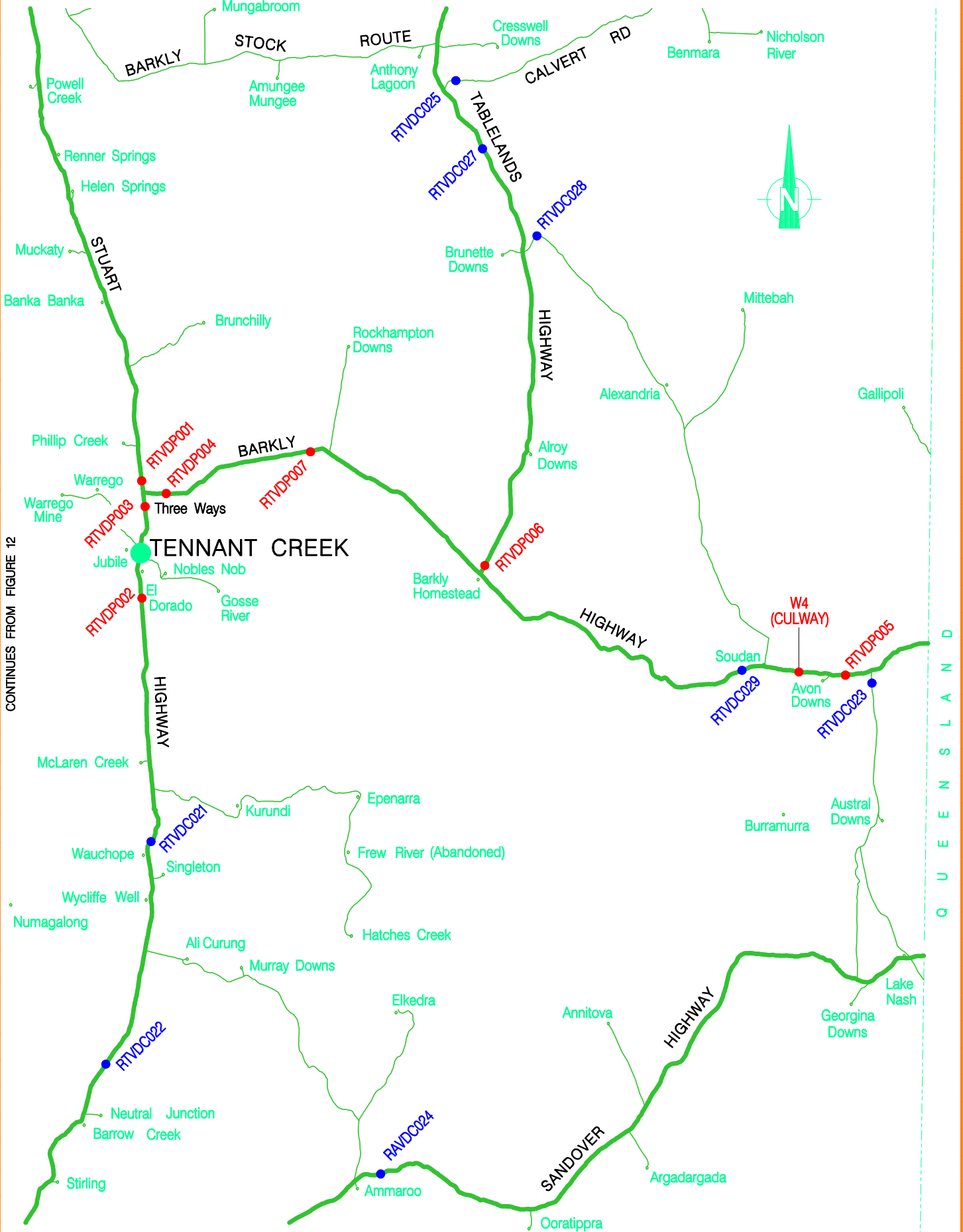
CONTINUES ON FIGURE 14

CONTINUES ON FIGURE 13

WEST TENNANT CREEK REGION
COUNT STATIONS - 2004

FIGURE 12

CONTINUES ON FIGURE 11



CONTINUES FROM FIGURE 12

G O U E N S L A N D

EAST TENNANT CREEK REGION

COUNT STATIONS – 2004

CONTINUES ON FIGURE 15

FIGURE 13

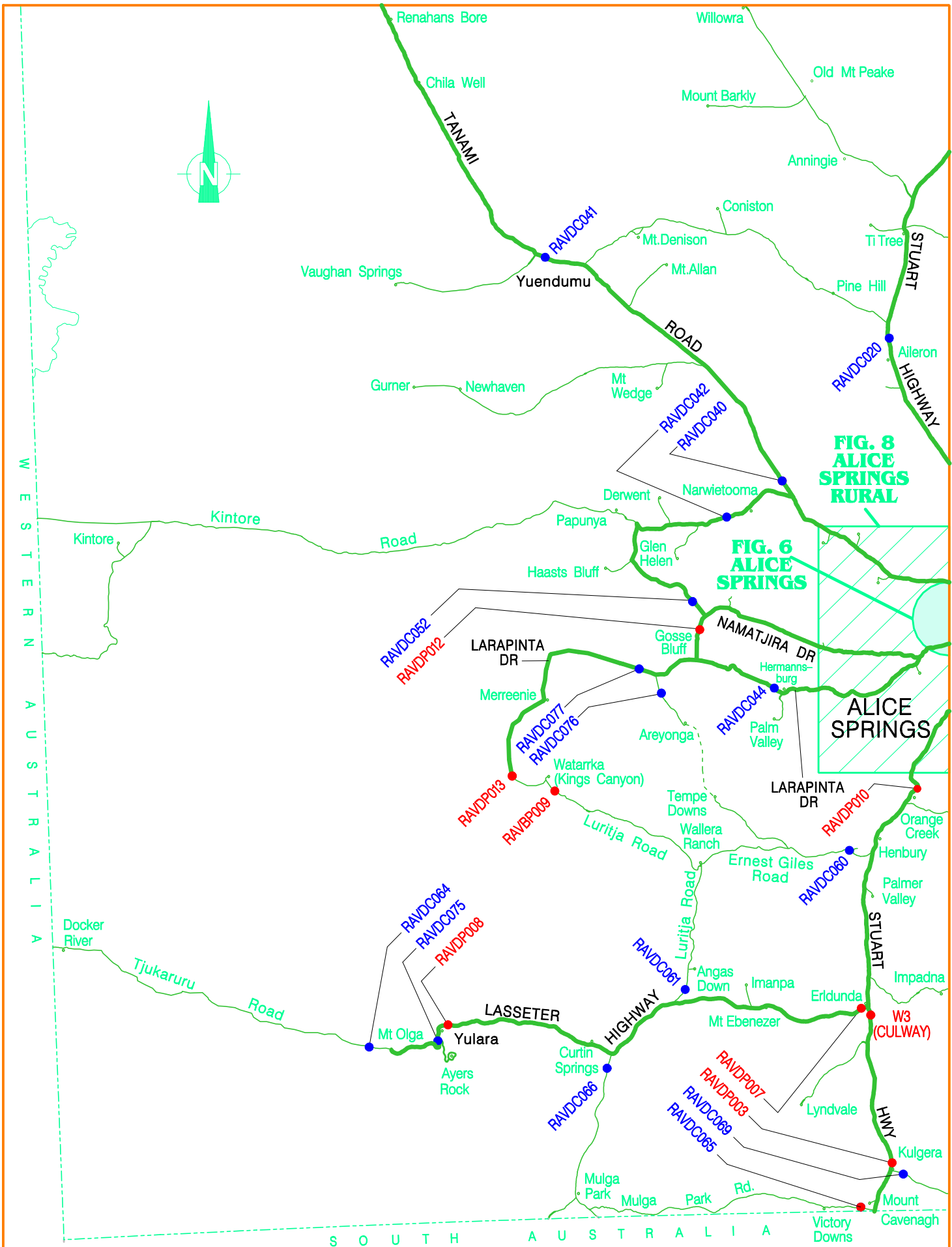


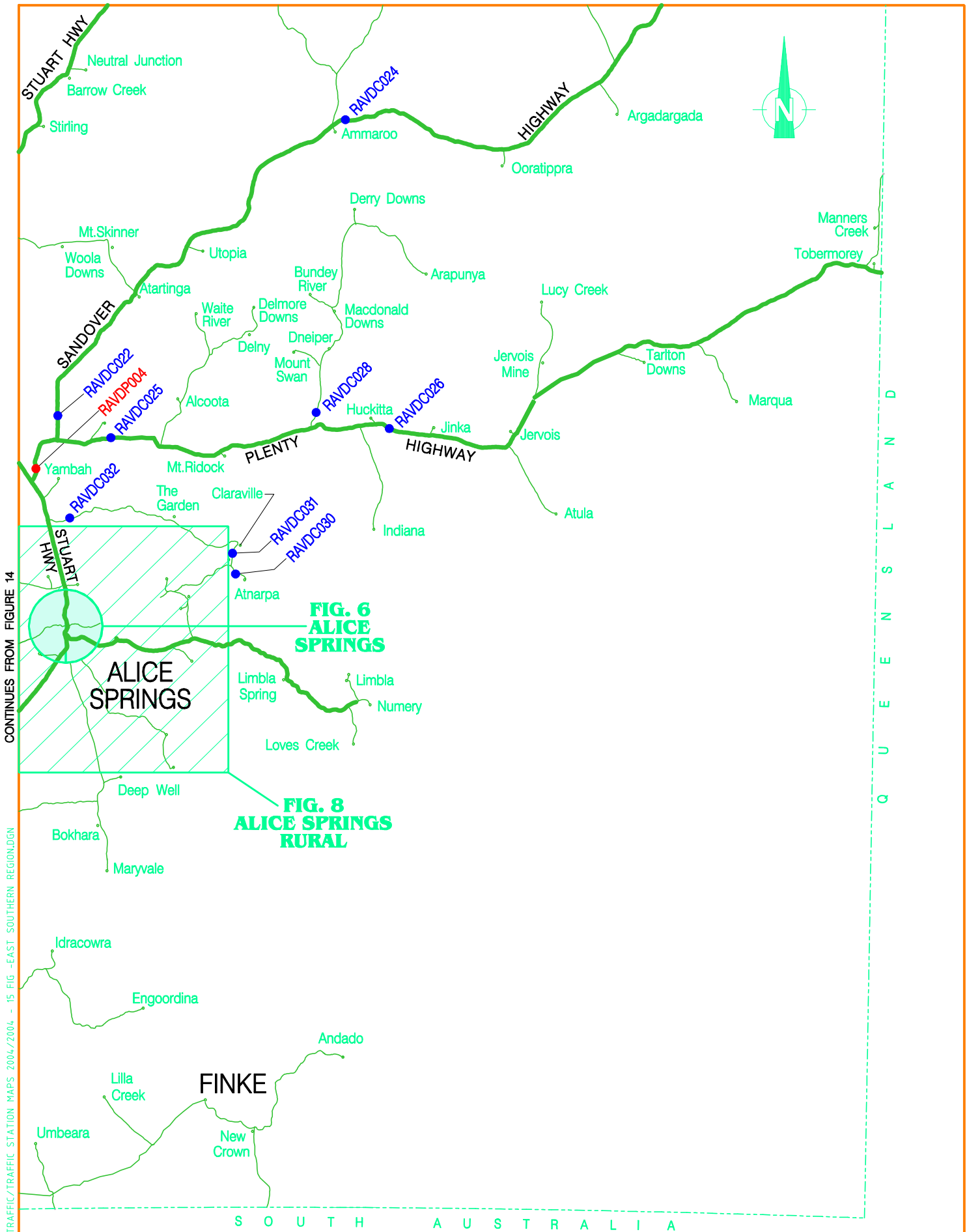
FIG. 8 ALICE SPRINGS RURAL

FIG. 6 ALICE SPRINGS

ALICE SPRINGS

WEST SOUTHERN REGION COUNT STATIONS – 2004

FIGURE 14



CONTINUES FROM FIGURE 14

19 JAN. 2006 FILE : KTS:/TRAFFIC/TRAFFIC STATION MAPS 2004/2004 - 15 FIG - EAST SOUTHERN REGION.DGN

**FIG. 6
ALICE
SPRINGS**

**FIG. 8
ALICE SPRINGS
RURAL**

FINKE

S O U T H A U S T R A L I A

**WEST SOUTHERN REGION
COUNT STATIONS - 2004**

FIGURE 15

URBAN PRIMARY COUNT STATIONS

TABLE 1.1 AADT FOR URBAN PRIMARY STATIONS - 10 YEAR PERIOD

Region : ALICE SPRINGS

Road Name / Location	Road ADT		Direction	Units	1995	1996	1997	1998	1999	2000	2001	2002	2003	2004
	No.	Station												
LARAPINTA DRIVE WEST OF GEORGE CRS	21	UAVDP004	INBOUND	VEH	8681	8854	8946	8805	8670	8464	8555	8438	8380	8448
			OUTBOUND	VEH	8277	8379	8457	8284	8124	7877	7958	7796	7720	7762
		BOTH	VEH	16958	17233	17403	17089	16794	16341	16513	16234	16100	16210	
LARAPINTA DRIVE WEST OF BRADSHAW DR (STATION MOVED TO UAVDP013 - 1999)	21	UAVDP006	INBOUND	VEH	5509	5799	6214	5965						
			OUTBOUND	VEH	5533	5840	6253	5983						
		BOTH	VEH	11042	11639	12467	11948							
LARAPINTA DRIVE 50M WEST OF BATTERBEE ST	21	UAVDP013	INBOUND	VEH					3744	3758	3830	3857	3936	4080
			OUTBOUND	VEH					3745	3763	3831	3856	3942	4084
		BOTH	VEH					7489	7521	7661	7713	7878	8164	
ROSS HIGHWAY BTW ROUNDABOUT & JOHN BLAKEMAN BRIDGE	75	UAVDP011	INBOUND	VEH	486	527	589	584	634	766	747	691	700	794
			OUTBOUND	VEH	425	427	479	504	506	608	579	498	494	526
		BOTH	VEH	911	954	1068	1088	1140	1374	1326	1189	1194	1320	
STEPHENS ROAD BETWEEN CAUSEWAY AND BARRETT DR (PREVIOUSLY UAVDC042)	974	UAVDP012	INBOUND	VEH					2108	2164	2166	2114	2008	1972
			OUTBOUND	VEH					1695	1999	1937	1950	1851	1808
		BOTH	VEH					3803	4163	4103	4064	3859	3780	
STOTT TCE BETWEEN BATH AND HARTLEY ST	1017	UAVDP009	INBOUND	VEH	4464	4223	4259	4143	3954	3747	3748	3634	3535	3584
			OUTBOUND	VEH	5036	4707	4777	4533	4521	4344	4422	4283	4180	4193
		BOTH	VEH	9500	8930	9036	8676	8475	8091	8170	7917	7715	7777	

URBAN PRIMARY COUNT STATIONS

TABLE 1.1 AADT FOR URBAN PRIMARY STATIONS - 10 YEAR PERIOD

Region : ALICE SPRINGS

Road Name / Location	Road ADT		Direction	Units	1995	1996	1997	1998	1999	2000	2001	2002	2003	2004
	No.	Station												
STOTT TCE WEST OF SADADEEN RD	1017	UAVDP008	INBOUND	VEH	4131	3875	4090	4104	4217	4685	4725	4489	4319	4344
			OUTBOUND	VEH	4707	4336	4436	4351	4139	4422	4571	4457	4246	4286
			BOTH	VEH	8838	8211	8526	8455	8356	9107	9296	8946	8565	8630
STUART HIGHWAY SOUTH OF SARGENT ST (DOWNGRADED TO UAVDC001 - 1999)	1	UAVDP001	INBOUND	VEH	3613	3278	3425	3451						
			OUTBOUND	VEH	2981	2902	2822	2840						
			BOTH	VEH	6594	6180	6247	6291						
STUART HIGHWAY SOUTH OF WOODS TCE	1	UAVDP002	INBOUND	VEH	7198	7102	7002	6765	6784	6778	6782	6793	6722	6674
			OUTBOUND	VEH	7046	6952	6787	6583	6656	6670	6654	6654	6578	6529
			BOTH	VEH	14244	14054	13789	13348	13440	13448	13436	13447	13300	13203
STUART HIGHWAY SOUTH OF SKINNER ST	1	UAVDP005	INBOUND	VEH	5014	5137	5057	5043	5271	5251	5424	5513	5521	5639
			OUTBOUND	VEH	4980	5141	5035	5104	5033	5023	5096	5268	5905	5972
			BOTH	VEH	9994	10278	10092	10147	10304	10274	10520	10781	11426	11611
STUART HIGHWAY HEAVITREE GAP	1	UAVDP007	INBOUND	VEH	4792	5105	5076	5125	5326	5404	5477	5468	5464	5649
			OUTBOUND	VEH	4792	5113	5087	5140	5369	5508	5576	5523	5516	5695
			BOTH	VEH	9584	10218	10163	10265	10695	10912	11053	10991	10980	11344
STUART HIGHWAY 1KM NORTH OF AIRPORT TURNOFF	1	UAVDP010	INBOUND	VEH		1433	1434	1482	1515	1532	1510	1523	1585	1617
			OUTBOUND	VEH		1382	1390	1559	1457	1499	1482	1481	1534	1601
			BOTH	VEH		2815	2824	3041	2972	3031	2992	3004	3119	3218

URBAN PRIMARY COUNT STATIONS

TABLE 1.1 AADT FOR URBAN PRIMARY STATIONS - 10 YEAR PERIOD

Region : ALICE SPRINGS

Road Name / Location	Road No.	ADT Station	Direction	Units	1995	1996	1997	1998	1999	2000	2001	2002	2003	2004
UNDOOLYA ROAD WEST OF KURRAAJONG DR	215	UAVDP003	INBOUND	VEH	2776	2809	2775	2834	2862	2775	2945	2869	2856	2888
			OUTBOUND	VEH	3190	2793	2758	2823	2872	2747	2780	2789	2803	2840
			BOTH	VEH	5966	5602	5533	5657	5734	5522	5725	5658	5659	5728

URBAN PRIMARY COUNT STATIONS

TABLE 1.1 AADT FOR URBAN PRIMARY STATIONS - 10 YEAR PERIOD

Region : DARWIN

Road Name / Location	Road ADT		Direction	Units	1995	1996	1997	1998	1999	2000	2001	2002	2003	2004
	No.	Station												
AMY JOHNSON AVENUE 50M SOUTH OF MCMILLANS RD	1001	UDVDP011	INBOUND	VEH	5329	5295	4690	4255	4211	4276	4073	3485	3822	3597
			OUTBOUND	VEH	5546	5528	5173	5040	4995	4509	4315	4193	4611	4423
		BOTH	VEH	10875	10823	9863	9295	9206	8785	8388	7678	8433	8020	
ARNHEM HIGHWAY 500M EAST OF STUART HWY	42	UDVDP019	INBOUND	VEH	1994	2199	2291	2405	2231	2416	2285	2403	2506	2552
			OUTBOUND	VEH	2034	2179	2267	2403	2310	2499	2394	2431	2536	2581
		BOTH	VEH	4028	4378	4558	4808	4541	4915	4679	4834	5042	5133	
BAGOT ROAD 50M SOUTH OF NEMARLUK DR	1003	UDVDP002	INBOUND	VEH	14727	14130	14829	16661	16696	15914	15620	15753	15621	16155
			OUTBOUND	VEH	16487	16693	16663	18091	16743	15740	15623	15858	15789	16146
		BOTH	VEH	31214	30823	31492	34752	33439	31654	31243	31611	31410	32301	
BERRIMAH RD 500M SOUTH OF WISHART ROAD (UPGRADED FROM UDVDC092 IN 2001)	1019	UDVDP025	INBOUND	VEH							1045	1238	1428	1697
			OUTBOUND	VEH							1049	1249	1416	1708
		BOTH	VEH								2094	2487	2844	3405
DICK WARD DRIVE AT LUDMILLA WASTE WATER TREATMENT PLANT	2005	UDVDP005	INBOUND	VEH	8576	8306	8292	8064	8053	7994	7797	7476	7277	7309
			OUTBOUND	VEH	7937	7921	7467	7201	7477	7421	7292	7066	6910	6947
		BOTH	VEH	16513	16227	15759	15265	15530	15415	15089	14542	14187	14256	
ELRUNDIE AVENUE 500M SOUTH OF UNIVERSITY AVE UPGRADED FROM COVERAGE STATION - 1999	1010	UDVDP061	INBOUND	VEH					3039	2755	3174	3509	3771	4005
			OUTBOUND	VEH					2974	2660	2871	3219	3424	3623
		BOTH	VEH					6013	5415	6045	6728	7195	7628	

URBAN PRIMARY COUNT STATIONS

TABLE 1.1 AADT FOR URBAN PRIMARY STATIONS - 10 YEAR PERIOD

Region : DARWIN

Road Name / Location	Road ADT		Direction	Units	1995	1996	1997	1998	1999	2000	2001	2002	2003	2004
	No.	Station												
GILRUTH AVENUE AT DARWIN HIGHSCHOOL CROSSING	977	UDVDP004	INBOUND	VEH	8186	8407	9227	9261	8575	8272	8111	8473	8112	8214
			OUTBOUND	VEH	8015	8257	8736	8655	8174	7945	7894	7837	7553	7699
			BOTH	VEH	16201	16664	17963	17916	16749	16217	16005	16310	15665	15913
HOWARD SPRINGS ROAD 500M EAST OF STUART HWY. (PREVIOUSLY RDVDP013)	518	UDVDP018	INBOUND	VEH	2270	2361	2408	2497	2528	2527	2530	2511	2534	2594
			OUTBOUND	VEH	2345	2440	2490	2582	2609	2613	2606	2581	2611	2666
			BOTH	VEH	4615	4801	4898	5079	5137	5140	5136	5092	5145	5260
LAMBRICK AVE 1 KM WEST OF STUART HIGHWAY	1316	UDVDP023	INBOUND	VEH						2231	2390	2515	2615	2558
			OUTBOUND	VEH						2208	2321	2217	2278	2242
			BOTH	VEH						4439	4711	4732	4893	4800
MCMILLANS ROAD 100M EAST OF SABINE RD	1004	UDVDP008	INBOUND	VEH	10287	10499	10559	10915	10676	10714	10614	10556	10552	10737
			OUTBOUND	VEH	10597	10564	10657	10566	10378	10411	10283	10168	10366	10316
			BOTH	VEH	20884	21063	21216	21481	21054	21125	20897	20724	20918	21053
MCMILLANS ROAD 500M NORTH OF STUART HIGHWAY	1004	UDVDP021	INBOUND	VEH					4612	6072	6140	5916	5690	5791
			OUTBOUND	VEH					5654	7035	6833	6650	6523	6711
			BOTH	VEH					10266	13107	12973	12566	12213	12502
MCMINN STREET 50M EAST OF DALY ST	1005	UDVDP007	INBOUND	VEH	3253	3227	3070	2940	2944	3022	2863	2832	2766	2657
			OUTBOUND	VEH	3736	3743	3648	3516	3487	3353	3272	3216	3142	3123
			BOTH	VEH	6989	6970	6718	6456	6431	6375	6135	6048	5908	5780

URBAN PRIMARY COUNT STATIONS

TABLE 1.1 AADT FOR URBAN PRIMARY STATIONS - 10 YEAR PERIOD

Region : DARWIN

Road Name / Location	Road ADT		Direction	Units	1995	1996	1997	1998	1999	2000	2001	2002	2003	2004
	No.	Station												
ROYSTONEA AVE 100M WEST OF YARRAWONGA RD Stuart Highway Duplication Open Aug 1999	1018	UDVDP015	INBOUND	VEH	12590	12170	13128	13215	11600	8496	8077	7974	7921	7946
			OUTBOUND	VEH	7271	6919	8010	7861	8544	9250	8829	8649	8729	8678
			BOTH	VEH	19861	19089	21138	21076	20144	17746	16906	16623	16650	16624
STUART HIGHWAY 10M SOUTH OF DUKE ST	1	UDVDP003	INBOUND	VEH	12517	13057	12756	12436	12847	12642	11875	12005	11949	12188
			OUTBOUND	VEH	12808	13180	13066	12620	12951	12719	12199	12369	12294	12453
			BOTH	VEH	25325	26237	25822	25056	25798	25361	24074	24374	24243	24641
STUART HIGHWAY 200M EAST OF BAGOT RD INTERSECTION	1	UDVDP001	INBOUND	VEH	11108	11355	11632	10802	10911	10413	9569	9394	9279	9532
			OUTBOUND	VEH	11285	10852	11502	10223	9943	9414	8816	8672	8547	8784
			BOTH	VEH	22393	22207	23134	21025	20854	19827	18385	18066	17826	18316
STUART HIGHWAY 50M WEST OF AMY JOHNSON AVE	1	UDVDP014	INBOUND	VEH	14153	13717	14220	10216	10156	9716	9245	9131	9141	9537
			OUTBOUND	VEH	13810	13335	13731	10022	10115	9698	9275	9118	9275	9590
			BOTH	VEH	27963	27052	27951	20238	20271	19414	18520	18249	18416	19127
STUART HIGHWAY 400M EAST OF BERRIMAH RD. Decrease in traffic due to extension of McMillans Road	1	UDVDP010	INBOUND	VEH	13892	13217	14299	13255	13834	8791	8468	9169	9276	9893
			OUTBOUND	VEH	14126	13973	14986	13890	14191	8462	8214	8615	8657	9163
			BOTH	VEH	28018	27190	29285	27145	28025	17253	16682	17784	17933	19056
STUART HIGHWAY 500M NORTH OF HOWARD SPRINGS RD	1	UDVDP017	INBOUND	VEH	8143	8597	9087	9028	9351	7864	7354	7412	7514	7866
			OUTBOUND	VEH	8737	9178	8902	8947	10081	7746	7098	7127	7199	7566
			BOTH	VEH	16880	17775	17989	17975	19432	15610	14452	14539	14713	15432

URBAN PRIMARY COUNT STATIONS

TABLE 1.1 AADT FOR URBAN PRIMARY STATIONS - 10 YEAR PERIOD

Region : DARWIN

Road Name / Location	Road ADT		Direction	Units	1995	1996	1997	1998	1999	2000	2001	2002	2003	2004
	No.	Station												
STUART HIGHWAY 500M NORTH OF ARNHAM HWY	1	UDVDP020	INBOUND	VEH	3535	3760	4054	4453	4292	4184	4144	4174	4114	4264
			OUTBOUND	VEH	3603	3811	3960	4695	4250	4179	4174	4317	4313	4410
			BOTH	VEH	7138	7571	8014	9148	8542	8363	8318	8491	8427	8674
TEMPLE TERRACE 200M SOUTHWEST OF STUART HIGHWAY	1011	UDVDP024	INBOUND	VEH							3527	3459	3339	3569
			OUTBOUND	VEH							2803	2803	2721	2895
			BOTH	VEH							6330	6262	6060	6464
TEMPLE TERRACE 300M NORTH OF ROYSTONEA AVENUE DOWNGRADED TO COVERAGE STATION - 2001	1011	UDVDP066	INBOUND	VEH					4088	3131				
			OUTBOUND	VEH					5885	4070				
			BOTH	VEH					9973	7201				
TIGER BRENNAN DRIVE 200M NORTH OF GOTHENBERG CRES	1007	UDVDP006	INBOUND	VEH	6699	6892	6633	7049	7306	7148	7295	7481	7941	8054
			OUTBOUND	VEH	7104	7546	6203	8255	8395	7818	7825	7951	8089	8502
			BOTH	VEH	13803	14438	12836	15304	15701	14966	15120	15432	16030	16556
TIGER BRENNAN DRIVE 500M WEST OF HOOK RD	1007	UDVDP016	INBOUND	VEH	2884	3208	3410	5108	5090	5154	5235	5442	5639	5834
			OUTBOUND	VEH	3032	3399	3592	5357	5224	5328	5324	5523	5705	5902
			BOTH	VEH	5916	6607	7002	10465	10314	10482	10559	10965	11344	11736
TIGER BRENNAN DRIVE 850M WEST OF BERRIMAH ROAD	1007	UDVDP022	INBOUND	VEH					4018	3757	3651	3838	4024	4153
			OUTBOUND	VEH					3752	3635	3713	3753	3890	4082
			BOTH	VEH					7770	7392	7364	7591	7914	8235

URBAN PRIMARY COUNT STATIONS

TABLE 1.1 AADT FOR URBAN PRIMARY STATIONS - 10 YEAR PERIOD

Region : DARWIN

Road Name / Location	Road ADT		Direction	Units	1995	1996	1997	1998	1999	2000	2001	2002	2003	2004
	No.	Station												
TROWER ROAD 50M WEST OF RYLAND RD	1002	UDVDP009	INBOUND	VEH	16022	16184	16194	16210	14605	14093	13801	13585	13437	13623
			OUTBOUND	VEH	18970	19266	19393	14376	14546	14115	13852	13634	13355	13599
			BOTH	VEH	34992	35450	35587	30586	29151	28208	27653	27219	26792	27222
VANDERLIN DRIVE 100M WEST OF LEE POINT RD	1008	UDVDP013	INBOUND	VEH	10408	10555	10473	9952	9810	10089	9878	9847	9696	9722
			OUTBOUND	VEH	11022	11077	10861	10402	10216	10391	10205	10117	9980	10074
			BOTH	VEH	21430	21632	21334	20354	20026	20480	20083	19964	19676	19796
VANDERLIN DRIVE 100M NORTH OF MANUNDA TCE	1008	UDVDP012	INBOUND	VEH	4703	4964	5100	5234	5542	5762	5727	5829	5821	5991
			OUTBOUND	VEH	4958	5093	5482	5587	5649	5865	5855	5949	5914	6081
			BOTH	VEH	9661	10057	10582	10821	11191	11627	11582	11778	11735	12072
WISHART ROAD 2KM EAST OF TIVENDALE ROAD (UPGRADED FROM COVERAGE STATION - 1999)	1148	UDVDP085	INBOUND	VEH					4288	4091	4410	4636	4924	5157
			OUTBOUND	VEH					4101	3936	4068	4584	5481	5347
			BOTH	VEH					8389	8027	8478	9220	10405	10504

NOTE: FC - Faulty Counter

URBAN PRIMARY COUNT STATIONS

TABLE 1.1 AADT FOR URBAN PRIMARY STATIONS - 10 YEAR PERIOD

Region : KATHERINE

Road Name / Location	Road ADT		Direction	Units	1995	1996	1997	1998	1999	2000	2001	2002	2003	2004
	No.	Station												
GILES STREET 100M EAST OF KATHERINE TCE	1392	UKVDP004	INBOUND	VEH	2928	2862	2771	2926	2822	2656	2599	2661	2584	2505
			OUTBOUND	VEH	2252	2410	2453	2580	2486	2334	2256	2269	2152	2089
		BOTH	VEH	5180	5272	5224	5506	5308	4990	4855	4930	4736	4594	
STUART HIGHWAY 50M NORTH OF KATHERINE RIVER BRIDGE (PRIOR TO 2000, DATA IN DOUBLE AXLES)	1	UKVDP001	INBOUND	VEH	2868	2515	2622	2580	2828	2563	2147	2230	2173	2182
			OUTBOUND	VEH	2359	2498	2652	2874	2822	2543	2147	2233	2172	2169
		BOTH	VEH	5227	5013	5274	5454	5650	5106	4294	4463	4345	4351	
STUART HIGHWAY 100M SOUTH OF VICTORIA HWY (NO DATA AVAILABLE 1998)	1	UKVDP002	INBOUND	VEH	4046	4067	4087		5096	5072	4805	4815	4648	4604
			OUTBOUND	VEH	4130	4235	4341		5295	5126	4899	4940	4823	4737
		BOTH	VEH	8176	8302	8428		10391	10198	9704	9755	9471	9341	
STUART HIGHWAY 500M SOUTH OF CRAWFORD ST (NO DATA AVAILABLE 1998)	1	UKVDP005	INBOUND	VEH	1560	1616	1674		1721	1737	1746	1796	1791	1797
			OUTBOUND	VEH	1567	1620	1675		1886	1839	1806	1825	1832	1835
		BOTH	VEH	3127	3236	3349		3607	3576	3552	3621	3623	3632	
VICTORIA HIGHWAY 500M WEST OF KATHERINE TCE (PRIOR TO 2000, DATA IN DOUBLE AXLES)	3	UKVDP003	INBOUND	VEH	2616	2564	2485	2630	2613	2315	2124	2225	2046	2036
			OUTBOUND	VEH	2681	2685	2521	2749	2697	2371	2134	2251	2053	2041
		BOTH	VEH	5297	5249	5006	5379	5310	4686	4258	4476	4099	4077	

URBAN PRIMARY COUNT STATIONS

TABLE 1.1 AADT FOR URBAN PRIMARY STATIONS - 10 YEAR PERIOD

Region : TENNANT CREEK

Road Name / Location	Road ADT		Direction	Units	1995	1996	1997	1998	1999	2000	2001	2002	2003	2004
	No.	Station												
PEKO ROAD 10M WEST OF AMBROSE ST (DOWNGRADED TO UTVDC003 - 1999)	53	UTVDP003	INBOUND	VEH	1276	1323	1343	1260						
			OUTBOUND	VEH	1124	1180	1189	1120						
			BOTH	VEH	2400	2503	2532	2380						
STUART HIGHWAY 50M SOUTH OF BLAIN ST (DOWNGRADED TO UTVDC001 - 1999)	1	UTVDP001	INBOUND	VEH	1269	1334	1407	1373						
			OUTBOUND	VEH	1292	1361	1434	1398						
			BOTH	VEH	2561	2695	2841	2771						
STUART HIGHWAY 50M NORTH OF GARNETT ST	1	UTVDP002	INBOUND	VEH	1304	2175	2158	1849	1852	1843	1975	2105	2006	1968
			OUTBOUND	VEH	1622	2251	2211	2104	1909	1861	2121	2306	2148	2039
			BOTH	VEH	2926	4426	4369	3953	3761	3704	4096	4411	4154	4007

URBAN PRIMARY COUNT STATIONS

TABLE 1.2 CALCULATED AADT AND MONTHLY ADT FOR URBAN PRIMARY STATIONS

Region : ALICE SPRINGS

Year : 2004

Road Name	Location	Station No	Direction	Unit	Jan	Feb	Mar	Apr	May	Jun	Jul	Aug	Sep	Oct	Nov	Dec	AADT
LARAPINTA DRIVE WEST OF GEORGE CRS		UAVDP004	Inbound	VEH	7147	8531	8504	8193	8692	8643	8554	8702	8822	8981	8645	7987	8448
			Outbound	VEH	6569	7851	7856	7529	7993	7911	7790	7985	8094	8265	7955	7370	7762
LARAPINTA DRIVE 50M WEST OF BATTERBEE ST		UAVDP013	Inbound	VEH	3367	4096	4179	3986	4204	4131	4166	4269	4258	4337	4183	3797	4080
			Outbound	VEH	3377	4096	4182	3991	4207	4135	4157	4270	4267	4339	4191	3801	4084
ROSS HIGHWAY MID ROUNDABOUT & JOHN BLAKEMAN BRIDGE		UAVDP011	Inbound	VEH	561	696	739	745	846	869	938	891	884	848	807	694	794
			Outbound	VEH	400	453	489	526	605	594	641	579	558	530	494	436	526
STEPHENS ROAD BETWEEN CAUSEWAY AND BARRETT DR (PREVIOUSLY UAVDC042)		UAVDP012	Inbound	VEH	1588	1895	1948	1898	2085	2002	2014	2028	2025	2332	2011	1829	1972
			Outbound	VEH	1471	1707	1770	1744	1917	1835	1868	1871	1854	2150	1839	1667	1808
STOTT TCE BETWEEN BATH AND HARTLEY ST		UAVDP009	Inbound	VEH	2894	3578	3622	3457	3686	3637	3644	3725	3828	3919	3648	3376	3584
			Outbound	VEH	3460	4171	4211	4076	4296	4301	4328	4363	4443	4536	4227	3909	4193
STOTT TCE WEST OF SADADEEN RD		UAVDP008	Inbound	VEH	3497	4503	4510	4181	4537	4317	4195	4527	4642	4677	4513	4054	4344
			Outbound	VEH	3434	4513	4488	4132	4517	4259	4065	4472	4546	4609	4467	3962	4286
STUART HIGHWAY SOUTH OF WOODS TCE		UAVDP002	Inbound	VEH	5644	6581	6717	6567	6692	6941	6941	7001	7076	7027	6661	6243	6674
			Outbound	VEH	5498	6426	6578	6392	6525	6734	6744	6903	6976	6901	6533	6147	6529
STUART HIGHWAY SOUTH OF SKINNER ST		UAVDP005	Inbound	VEH	4555	5480	5632	5467	5822	5999	5980	5943	5967	6177	5633	5010	5639
			Outbound	VEH	4949	5994	6069	5860	6158	6301	5748	6340	6378	6483	6092	5313	5972
STUART HIGHWAY HEAVITREE GAP		UAVDP007	Inbound	VEH	4498	5200	5471	5649	5775	6264	6499	6062	5972	5977	5493	4908	5649
			Outbound	VEH	4646	5235	5490	5647	5754	6247	6512	6148	6051	6046	5552	4996	5695

URBAN PRIMARY COUNT STATIONS

TABLE 1.2 CALCULATED AADT AND MONTHLY ADT FOR URBAN PRIMARY STATIONS

Region : ALICE SPRINGS

Year : 2004

Road Name	Location	Station No	Direction	Unit	Jan	Feb	Mar	Apr	May	Jun	Jul	Aug	Sep	Oct	Nov	Dec	AADT
STUART HIGHWAY		UAVDP010	Inbound	VEH	1384	1442	1509	1625	1637	2024	1841	1699	1678	1654	1522	1382	1617
	1KM NORTH OF AIRPORT TURNOFF		Outbound	VEH	1278	1376	1454	1549	1577	1952	1827	1744	1695	1716	1551	1479	1601
UNDOOLYA ROAD		UAVDP003	Inbound	VEH	2620	2929	2938	2869	2908	2859	2830	2872	2954	3013	3023	2853	2888
	WEST OF KURRAAJONG DR		Outbound	VEH	2574	2880	2877	2815	2864	2807	2792	2832	2907	2958	2966	2814	2840

URBAN PRIMARY COUNT STATIONS

TABLE 1.2 CALCULATED AADT AND MONTHLY ADT FOR URBAN PRIMARY STATIONS

Region : DARWIN

Year : 2004

Road Name	Location	Station No	Direction	Unit	Jan	Feb	Mar	Apr	May	Jun	Jul	Aug	Sep	Oct	Nov	Dec	AADT
AMY JOHNSON AVENUE 50M SOUTH OF MCMILLANS RD		UDVDP011	Inbound	VEH	3020	3557	3539	3387	3720	3959	3936	3818	3697	3634	3606	3295	3597
			Outbound	VEH	3630	4311	4392	4119	4579	4765	4718	4770	4612	4507	4529	4143	4423
ARNHEM HIGHWAY 500M EAST OF STUART HWY		UDVDP019	Inbound	VEH	2099	2381	2417	2438	2619	2629	2680	2783	2705	2697	2669	2495	2552
			Outbound	VEH	2130	2388	2433	2463	2644	2668	2756	2818	2733	2718	2693	2518	2581
BAGOT ROAD 50M SOUTH OF NEMARLUK DR		UDVDP002	Inbound	VEH	13664	15760	15800	15469	16293	16752	17014	17452	16891	16541	16482	15739	16155
			Outbound	VEH	13654	15829	15842	15369	16269	16747	17176	17442	16831	16566	16438	15579	16146
BERRIMAH RD 500M SOUTH OF WISHART ROAD		UDVDP025	Inbound	VEH	1603	1592	1488	1502	1702	1791	1846	1827	1858	1774	1773	1601	1697
			Outbound	VEH	1587	1606	1497	1510	1716	1802	1861	1846	1880	1789	1784	1612	1708
DICK WARD DRIVE AT LUDMILLA WASTE WATER TREATMENT PLANT		UDVDP005	Inbound	VEH	5997	7007	7099	7094	7585	7748	7914	8106	7642	7424	7309	6767	7309
			Outbound	VEH	5681	6586	6651	6690	7194	7438	7626	7770	7297	7030	6924	6460	6947
ELRUNDIE AVENUE 500M SOUTH OF UNIVERSITY AVE UPGRADED FROM COVERAGE STATION 1999		UDVDP061	Inbound	VEH	3335	3808	3844	3782	4078	4212	4032	4243	4284	4200	4238	3999	4005
			Outbound	VEH	2995	3477	3510	3420	3674	3669	3625	3888	3898	3854	3861	3597	3623
GILRUTH AVENUE AT DARWIN HIGHSCHOOL CROSSING		UDVDP004	Inbound	VEH	6503	7548	7581	7630	8607	9069	9527	9541	8728	8300	7925	7563	8214
			Outbound	VEH	6136	7110	7103	7207	8040	8493	8850	8882	8200	7767	7453	7107	7699
HOWARD SPRINGS ROAD 500M EAST OF STUART HWY. (PREVIOUSLY RDVDP013)		UDVDP018	Inbound	VEH	2211	2381	2418	2487	2640	2769	2880	2834	2652	2670	2642	2534	2594
			Outbound	VEH	2280	2450	2484	2553	2714	2857	2967	2904	2730	2738	2707	2598	2666
LAMBRICK AVE 1 KM WEST OF STUART HIGHWAY		UDVDP023	Inbound	VEH	2294	2448	2459	2452	2535	2569	2592	2664	2696	2683	2699	2597	2558
			Outbound	VEH	1981	2100	2127	2177	2244	2261	2286	2354	2373	2378	2371	2250	2242

URBAN PRIMARY COUNT STATIONS

TABLE 1.2 CALCULATED AADT AND MONTHLY ADT FOR URBAN PRIMARY STATIONS

Region : DARWIN

Year : 2004

Road Name	Location	Station No	Direction	Unit	Jan	Feb	Mar	Apr	May	Jun	Jul	Aug	Sep	Oct	Nov	Dec	AADT
McMILLANS ROAD 100M EAST OF SABINE RD		UDVDP008	Inbound	VEH	8997	10283	10542	10361	10829	11205	11509	11829	11340	10850	10787	10297	10737
			Outbound	VEH	8634	9838	10016	9988	10500	10709	11006	11327	10899	10515	10334	10006	10316
McMILLANS ROAD 500M NORTH OF STUART HIGHWAY		UDVDP021	Inbound	VEH	5045	5543	5582	5589	5812	5891	5946	6142	6046	6011	6068	5811	5791
			Outbound	VEH	5833	6415	6480	6472	6711	6834	6885	7106	7052	6941	7006	6788	6711
McMINN STREET 50M EAST OF DALY ST		UDVDP007	Inbound	VEH	2248	2698	2626	2531	2711	2812	2781	2908	2783	2702	2657	2439	2657
			Outbound	VEH	2634	3187	3096	2963	3232	3348	3349	3392	3231	3127	3097	2832	3123
ROYSTONEA AVE 100M WEST OF YARRAWONGA RD		UDVDP015	Inbound	VEH	7104	7257	7809	7579	7963	8171	8354	8517	8441	8346	8251	7520	7946
			Outbound	VEH	7770	7852	8515	8302	8739	8953	9132	9260	9226	9098	9041	8190	8678
STUART HIGHWAY 10M SOUTH OF DUKE ST		UDVDP003	Inbound	VEH	10061	11797	11714	11637	12536	12911	13387	13422	12725	12373	12224	11457	12188
			Outbound	VEH	10262	12071	11962	11863	12823	13166	13711	13727	12983	12618	12539	11694	12453
STUART HIGHWAY 200M EAST OF BAGOT RD INTERSECTION		UDVDP001	Inbound	VEH	8088	8999	8945	8890	9894	10186	10997	10161	10274	9407	9701	8824	9532
			Outbound	VEH	7120	8337	8336	8130	9058	9417	10023	9902	9365	8957	8794	7945	8784
STUART HIGHWAY 50M WEST OF AMY JOHNSON AVE		UDVDP014	Inbound	VEH	7744	8998	9069	8712	9749	10158	11074	10534	10146	9867	9663	8692	9537
			Outbound	VEH	7821	9086	9153	8806	9861	10264	11081	10598	10169	9852	9676	8681	9590
STUART HIGHWAY 400M EAST OF BERRIMAH RD.		UDVDP010	Inbound	VEH	7951	9219	9316	9134	10122	10520	10992	10897	10592	10413	10263	9258	9893
			Outbound	VEH	7404	8523	8597	8470	9408	9746	10242	10092	9775	9633	9575	8463	9163
STUART HIGHWAY 500M NORTH OF HOWARD SPRINGS RD		UDVDP017	Inbound	VEH	6805	7173	7255	7464	8114	8412	8768	8644	8271	8104	7970	7371	7866
			Outbound	VEH	6495	6835	6944	7173	7799	8099	8496	8325	7989	7839	7671	7074	7566

URBAN PRIMARY COUNT STATIONS

TABLE 1.2 CALCULATED AADT AND MONTHLY ADT FOR URBAN PRIMARY STATIONS

Region : **DARWIN**

Year : **2004**

Road Name	Location	Station No	Direction	Unit	Jan	Feb	Mar	Apr	May	Jun	Jul	Aug	Sep	Oct	Nov	Dec	AADT
STUART HIGHWAY 500M NORTH OF ARNHEM HWY		UDVDP020	Inbound	VEH	3446	3706	3842	4176	4396	4592	4837	4809	4549	4450	4371	3965	4264
			Outbound	VEH	3593	3850	3927	4261	4516	4705	5058	4973	4762	4665	4525	4046	4410
TEMPLE TERRACE 200M SOUTHWEST OF STUART HIGHWAY		UDVDP024	Inbound	VEH	2896	3558	3449	3445	3617	3756	3728	3810	3845	3792	3784	3162	3569
			Outbound	VEH	2476	2922	2807	2759	2898	3013	2999	3070	3080	3032	3037	2662	2895
TIGER BRENNAN DRIVE 200M NORTH OF GOTHENBERG CRES		UDVDP006	Inbound	VEH	6786	8162	7974	7566	8296	8440	8408	8560	8376	8213	8237	7651	8054
			Outbound	VEH	7175	8598	8438	7992	8739	8899	8846	9038	8862	8705	8698	8052	8502
TIGER BRENNAN DRIVE 500M WEST OF HOOK RD		UDVDP016	Inbound	VEH	4904	5841	5745	5470	6155	6089	6032	6190	6167	5987	6008	5437	5834
			Outbound	VEH	4937	5873	5781	5495	6167	6153	6131	6266	6257	6108	6112	5549	5902
TIGER BRENNAN DRIVE 850M WEST OF BERRIMAH ROAD		UDVDP022	Inbound	VEH	3618	4160	4104	3951	4444	4443	4381	3685	4509	4283	4329	3951	4153
			Outbound	VEH	3468	4021	3951	3786	4246	4254	4203	4324	4378	4268	4233	3860	4082
TROWER ROAD 50M WEST OF RYLAND RD		UDVDP009	Inbound	VEH	11759	13357	13560	13153	13779	13817	13865	14420	14093	14104	13945	13612	13623
			Outbound	VEH	11686	13368	13606	13144	13806	13915	13927	14384	14023	13926	13933	13469	13599
VANDERLIN DRIVE 100M WEST OF LEE POINT RD		UDVDP013	Inbound	VEH	8719	9427	9537	9450	9750	9763	9857	10204	10066	9922	9916	10035	9722
			Outbound	VEH	8912	9830	9988	10016	10173	10456	10124	10427	10353	10183	10168	10261	10074
VANDERLIN DRIVE 100M NORTH OF MANUNDA TCE		UDVDP012	Inbound	VEH	5265	5785	5868	5727	6060	5943	6025	6223	6253	6235	6365	6139	5991
			Outbound	VEH	5339	5860	5936	5816	6141	6041	6171	6348	6381	6316	6407	6200	6081
WISHART ROAD 2KM EAST OF TIVENDALE ROAD		UDVDP085	Inbound	VEH	4437	5023	5017	4865	5261	5318	5267	5406	5482	5367	5415	5024	5157
			Outbound	VEH	4345	5103	5348	5046	5781	5699	5616	5630	5898	5344	5385	4968	5347

URBAN PRIMARY COUNT STATIONS

TABLE 1.2 CALCULATED AADT AND MONTHLY ADT FOR URBAN PRIMARY STATIONS

Region : KATHERINE

Year : 2004

Road Name	Location	Station No	Direction	Unit	Jan	Feb	Mar	Apr	May	Jun	Jul	Aug	Sep	Oct	Nov	Dec	AADT
GILES STREET	100M EAST OF KATHERINE TCE	UKVDP004	Inbound	VEH	2065	2298	2344	2401	2596	2761	2930	2830	2557	2500	2451	2313	2505
			Outbound	VEH	1745	1914	1970	2024	2181	2316	2470	2361	2112	2051	2020	1895	2089
STUART HIGHWAY	50M NORTH OF KATHERINE RIVER BRIDGE	UKVDP001	Inbound	VEH	2043	2170	2221	2120	2221	2331	2431	2315	2177	2111	2125	1916	2182
			Outbound	VEH	2017	2164	2219	2074	2151	2270	2421	2324	2190	2131	2133	1937	2169
STUART HIGHWAY	100M SOUTH OF VICTORIA HWY	UKVDP002	Inbound	VEH	3886	4202	4293	4420	4743	5091	5528	5050	4675	4538	4523	4267	4604
			Outbound	VEH	4064	4416	4541	4521	4853	5175	5648	5199	4803	4642	4635	4325	4737
STUART HIGHWAY	500M SOUTH OF CRAWFORD ST	UKVDP005	Inbound	VEH	1441	1598	1676	1730	1907	2066	2123	2140	1833	1753	1778	1511	1797
			Outbound	VEH	1440	1653	1724	1739	1890	2032	2125	2242	1895	1833	1837	1600	1835
VICTORIA HIGHWAY	500M WEST OF KATHERINE TCE	UKVDP003	Inbound	VEH	1462	1654	1720	1791	2156	2423	2909	2447	2109	2029	1974	1729	2036
			Outbound	VEH	1493	1658	1747	1799	2161	2425	2931	2418	2098	2035	1960	1737	2041

URBAN PRIMARY COUNT STATIONS

TABLE 1.2 CALCULATED AADT AND MONTHLY ADT FOR URBAN PRIMARY STATIONS

Region : TENNANT CREEK

Year : 2004

Road Name	Location	Station No	Direction	Unit	Jan	Feb	Mar	Apr	May	Jun	Jul	Aug	Sep	Oct	Nov	Dec	AADT
STUART HIGHWAY		UTVDP002	Inbound	VEH	1828	1934	1951	1948	2034	2053	2173	2005	1986	1939	1945	1815	1968
50M NORTH OF GARNETT ST			Outbound	VEH	1886	2039	2076	2008	2045	2057	2191	2106	2074	2025	2034	1929	2039

RURAL PRIMARY COUNT STATIONS

TABLE 2.1 AADT FOR RURAL PRIMARY STATIONS - 10 YEAR PERIOD

Region : ALICE SPRINGS

Road Name / Location	Road No.	ADT Station	Direction	Units	1995	1996	1997	1998	1999	2000	2001	2002	2003	2004
LARAPINTA DRIVE 1KM EAST OF LARAPINTA/NAMATJIRA JUNCTION	21	RAVDP002	Both	VEH	296	252	216	239	250	248	259	299	272	301
LARAPINTA DRIVE 14KM SOUTH OF MEREENIE OIL FIELDS	21	RAVDP013	Inbound	VEH					19	19	19	23	23	23
			Outbound	VEH					23	23	23	21	18	17
			Both	D/A-VEH	31	35	34	37	42	42	42	44	41	40
LASSETER HIGHWAY 500M WEST OF STUART HWY	74	RAVDP007	Inbound	VEH	145	148	146	164	185	182	183	186	175	169
			Outbound	VEH	152	156	153	167	187	187	188	191	181	177
			Both	VEH	297	304	299	331	372	369	371	377	356	346
LASSETER HIGHWAY 500M EAST OF YULARA/AIRPORT INTERSECTION	74	RAVDP008	Inbound	VEH	160	169	172	185	218	226	234	233	210	206
			Outbound	VEH	153	161	167	178	210	217	224	222	208	205
			Both	VEH	313	330	339	363	428	443	458	455	418	411
LURITJA ROAD 500M EAST OF KINGS CANYON RANGER STN.	38	RAVDP009	Both	VEH	163	178	179	194	230	234	246	253	247	237
NAMATJIRA DRIVE 5KM WEST OF LARAPINTA/NAMATJIRA JUNCTION	71	RAVDP011	Inbound	VEH	76	90	86	79	82	81	85	91	89	93
			Outbound	VEH	84	82	74	77	80	84	81	95	89	93
			Both	VEH	160	172	160	156	162	165	166	186	178	186
NAMATJIRA DRIVE 5KM SOUTH OF BEER CAN CNR	71	RAVDP012	INBOUND	VEH							16	15	16	
			OUTBOUND	VEH							17	16	16	
			BOTH	D/A-VEH	21	35	27	29	28	20	24	33	31	32

RURAL PRIMARY COUNT STATIONS

TABLE 2.1 AADT FOR RURAL PRIMARY STATIONS - 10 YEAR PERIOD

Region : ALICE SPRINGS

Road Name / Location	Road ADT		Direction	Units	1995	1996	1997	1998	1999	2000	2001	2002	2003	2004
	No.	Station												
PLENTY HIGHWAY 16KM EAST OF STUART HWY	13	RAVDP004	Inbound	VEH								53	62	51
			Outbound	VEH								56	66	54
	Both	D/A-VEH	89	64	82	98	107	89	90	109	128	105		
ROSS HIGHWAY 6.5KM EAST OF STUART HWY (ADJUSTED AADT 1997)	75	RAVDP006	Inbound	VEH			186	172	177	190	215	206	200	228
			Outbound	VEH			177	163	178	189	212	202	199	227
	Both	VEH			363	335	355	379	427	408	399	455		
STUART HIGHWAY 3KM NORTH OF ALICE SPRINGS (@ M.V.R)	1	RAVDP001	Inbound	VEH	500	521	506	508	514	503	508	532	539	487
			Outbound	VEH	483	506	489	553	499	489	492	512	521	568
	Both	VEH	983	1027	995	1061	1013	992	1000	1044	1060	955		
STUART HIGHWAY 100KM SOUTH OF ALICE SPRINGS	1	RAVDP010	Inbound	VEH	247	244	233	239	256	259	262	289	260	252
			Outbound	VEH	242	253	228	230	254	250	257	275	253	243
	Both	VEH	489	497	461	469	510	509	519	564	513	495		
STUART HIGHWAY 200 METRES NORTH OF KULGERA	1	RAVDP003	Inbound	VEH	142	142	151	153	152	169	166	172	166	157
			Outbound	VEH	136	178	164	152	144	173	155	159	155	143
	Both	VEH	278	320	315	305	296	342	321	331	321	300		
TANAMI ROAD 16KM WEST OF STUART HWY	12	RAVDP005	Inbound	VEH								56	58	58
			Outbound	VEH								62	61	61
	Both	D/A-VEH	105	117	110	115	128	121	113	118	119	119		
TJUKARURU ROAD XDOCKER 32KM WEST OF MOUNT OLGA T/O UPGRADED FROM RAVC064 - 2004	210	RAVDP064	Inbound	VEH								12	11	
			Outbound	VEH								10	10	
	Both	D/A-VEH		24		30		36		22	22	21		

RURAL PRIMARY COUNT STATIONS

TABLE 2.1 AADT FOR RURAL PRIMARY STATIONS - 10 YEAR PERIOD

RURAL PRIMARY COUNT STATIONS

TABLE 2.1 AADT FOR RURAL PRIMARY STATIONS - 10 YEAR PERIOD

Region : **DARWIN**

Road Name / Location	Road No.	ADT Station	Direction	Units	1995	1996	1997	1998	1999	2000	2001	2002	2003	2004
ARNHEM HIGHWAY 2KM WEST OF ADELAIDE RIVER BDG (BEATRICE HILL PRISON)	42	RDVDP007	Inbound	VEH	438	379	411	465	408	395	404	401	404	447
			Outbound	VEH	404	392	397	434	430	410	410	416	420	463
			Both	VEH	842	771	808	899	838	805	814	817	824	910
ARNHEM HIGHWAY 3KM WEST OF SOUTH ALLIGATOR BDG (BRIDGE CLOSURE 1998)	42	RDVDP008	Inbound	VEH	217	196	216	139	162	181	173	178	174	190
			Outbound	VEH	144	184	200	165	196	216	203	195	202	217
			Both	VEH	361	380	416	304	358	397	376	373	376	407
BATCHELOR ROAD 5KM WEST OF STUART HWY	57	RDVDP015	Inbound	VEH	445	465	467	469	475	349	369	353	318	315
			Outbound	VEH	319	337	362	364	345	341	371	365	329	330
			Both	VEH	764	802	829	833	820	690	740	718	647	645
COX PENINSULA ROAD 4KM WEST OF STUART HWY	45	RDVDP009	Inbound	VEH	719	801	810	843	845	799	835	857	829	884
			Outbound	VEH	751	831	843	879	893	843	883	896	842	904
			Both	VEH	1470	1632	1653	1722	1738	1642	1718	1753	1671	1788
COX PENINSULA ROAD AT PIONEER CK BRIDGE	45	RDVDP010	Inbound	VEH								137	149	153
			Outbound	VEH								138	151	156
			Both	D/A-VEH	179	220	222	245	288	240	256	275	300	309
DALY RIVER ROAD 1KM WEST OF DORAT RD (SCENIC ROUTE) UPGRADED FROM COVERAGE STATION - 1999	44	RDVDP037	Inbound	VEH					60	52	55	62	54	59
			Outbound	VEH					64	54	54	61	54	59
			Both	VEH					124	106	109	123	108	118

RURAL PRIMARY COUNT STATIONS

TABLE 2.1 AADT FOR RURAL PRIMARY STATIONS - 10 YEAR PERIOD

Region : **DARWIN**

Road Name / Location	Road ADT		Direction	Units	1995	1996	1997	1998	1999	2000	2001	2002	2003	2004
	No.	Station												
DORAT ROAD AT ADELAIDE RIVER SHOWGROUNDS	98	RDVDP011	Inbound	VEH	87	91	93	116	78	105	108	118	101	110
			Outbound	VEH	78	82	85	112	84	97	99	110	92	100
		Both	VEH		165	173	178	228	162	202	207	228	193	210
FOG BAY ROAD 2KM WEST OF COX PENINSULA RD UPGRADED TO PRIMARY STATION - 1999	1119	RDVDP032	Inbound	VEH								76	84	79
			Outbound	VEH									77	84
		Both	D/A-VEH						140	124	138	153	168	162
GUNN POINT ROAD 900M WEST OF HOWARD RIVER BRIDGE	268	RDVDP021	Inbound	VEH								126	135	135
			Outbound	VEH									125	136
		Both	D/A-VEH			307	307	293	291	280	248	251	271	273
KAKADU HIGHWAY 500M EAST OF STUART HWY (PINE CREEK)	41	RDVDP012	Inbound	VEH	117	126	145	129	133	132	123	218	124	116
			Outbound	VEH	99	105	114	113	110	112	101	210	103	95
		Both	VEH		216	231	259	242	243	244	224	428	227	211
KAKADU HIGHWAY 3KM SOUTH OF ARNHAM HWY	41	RDVDP004	Inbound	VEH	198	207	219	193	178	179	173	175	161	170
			Outbound	VEH	201	207	192	198	195	193	193	193	177	187
		Both	VEH		399	414	411	391	373	372	366	368	338	357

CS

NOTE CS - Construction Traffic

RURAL PRIMARY COUNT STATIONS

TABLE 2.1 AADT FOR RURAL PRIMARY STATIONS - 10 YEAR PERIOD

Region : **DARWIN**

Road Name / Location	Road No.	ADT Station	Direction	Units	1995	1996	1997	1998	1999	2000	2001	2002	2003	2004
LITCHFIELD PARK ROAD 5KM WEST OF FINNIS RIVER CROSSING	340	RDVDP035	Inbound	VEH					162	155	156	158	159	175
			Outbound	VEH					163	153	158	159	161	178
			Both	D/A-VEH	234	251	295	317	325	308	314	317	320	353
LITCHFIELD PARK ROAD 2KM WEST OF COX PENINSULA RD	340	RDVDP014	Inbound	VEH								48	43	41
			Outbound	VEH								48	44	41
			Both	D/A-VEH	86	86	93	81	118	81	80	96	87	82
OENPELLI ROAD 1KM NORTH OF ARNHEM HWY (PROTEST ACTIVITY 1998)	67	RDVDP016	Inbound	VEH					191	163	182	181	178	168
			Outbound	VEH					180	157	179	184	176	167
			Both	D/A-VEH	295	293	305	419	371	320	361	365	354	335
OOLLOO ROAD 2KM WEST OF DORAT RD (SCENIC ROUTE) UPGRADED FROM COVERAGE STATION - 1999	16	RDVDP043	Inbound	VEH					59	41	51	47	48	50
			Outbound	VEH					57	41	50	46	46	48
			Both	VEH					116	82	101	93	94	98
STUART HIGHWAY 2KM NORTH OF MANTON DAM T/O	1	RDVDP002	Inbound	VEH	1042	1163	1212	1280	941	908	885	924	871	822
			Outbound	VEH	978	1039	1050	1144	920	867	859	919	867	796
			Both	VEH	2020	2202	2262	2424	1861	1775	1744	1843	1738	1618
STUART HIGHWAY 500M SOUTH OF ADELAIDE RIVER BRIDGE	1	RDVDP003	Inbound	VEH	425	456	451	491	474	455	441	498	468	440
			Outbound	VEH	410	440	436	469	453	436	425	480	453	423
			Both	VEH	835	896	887	960	927	891	866	978	921	863

RURAL PRIMARY COUNT STATIONS

TABLE 2.1 AADT FOR RURAL PRIMARY STATIONS - 10 YEAR PERIOD

Region : DARWIN

Road Name / Location	Road No.	ADT Station	Direction	Units	1995	1996	1997	1998	1999	2000	2001	2002	2003	2004
STUART HIGHWAY 2KM NORTH OF KAKADU HWY	1	RDVDP005	Inbound	VEH	477	500	511	542	528	512	488	540	484	446
			Outbound	VEH	453	475	488	514	502	483	466	516	459	419
			Both	VEH	930	975	999	1056	1030	995	954	1056	943	865

RURAL PRIMARY COUNT STATIONS

TABLE 2.1 AADT FOR RURAL PRIMARY STATIONS - 10 YEAR PERIOD

Region : EAST ARNHEM

Road Name / Location	Road ADT		Direction	Units	1995	1996	1997	1998	1999	2000	2001	2002	2003	2004
	No.	Station												
CENTRAL ARNHEM ROAD 40 K WEST OF DHUPUMA INTERSECTION	33	REVDP001	Inbound	VEH						18	17	21	24	27
			Outbound	VEH						19	16	22	25	27
			Both	VEH						37	33	43	49	54

RURAL PRIMARY COUNT STATIONS

TABLE 2.1 AADT FOR RURAL PRIMARY STATIONS - 10 YEAR PERIOD

Region : KATHERINE

Road Name / Location	Road No.	ADT Station	Direction	Units	1995	1996	1997	1998	1999	2000	2001	2002	2003	2004
BUNTINE HIGHWAY 1KM SOUTH OF TOP SPRINGS	23	RKVDP005	Inbound	VEH					29	23	26	25	28	28
			Outbound	VEH					27	24	25	25	29	28
			Both	D/A-VEH	49	68	99	70	56	47	51	50	57	56
CARPENTARIA HIGHWAY 100M EAST OF STUART HWY	25	RKVDP008	Both	VEH	55	44	44	46	53	40	41	42	44	48
CENTRAL ARNHAM ROAD 8KM EAST OF STUART HWY	33	RKVDP006	Both	VEH	119	103	111	112	124	104	102	106	104	128
GORGE ROAD 10KM EAST OF STUART HWY.	72	RKVDP009	Inbound	VEH	253	226	224	219	239	233	221	234	228	238
			Outbound	VEH	207	221	226	229	240	235	230	236	230	239
			Both	VEH	460	447	450	448	479	468	451	470	458	477
ROPER HIGHWAY 44KM EAST OF STUART HWY	32	RKVDP007	Both	VEH	53	56	56	53	52	40	30	46	37	62
STUART HIGHWAY 20KM NORTH OF KATHERINE RIVER BRIDGE	1	RKVDP001	Inbound	VEH	724	848	741	667	603	521	515	666	619	615
			Outbound	VEH	648	783	869	649	591	515	514	650	602	592
			Both	VEH	1372	1631	1610	1316	1194	1036	1029	1316	1221	1207

RURAL PRIMARY COUNT STATIONS

TABLE 2.1 AADT FOR RURAL PRIMARY STATIONS - 10 YEAR PERIOD

Region : KATHERINE

Road Name / Location	Road No.	ADT Station	Direction	Units	1995	1996	1997	1998	1999	2000	2001	2002	2003	2004
STUART HIGHWAY 6KM SOUTH OF CUTTA CUTTA CAVES	1	RKVDP012	Inbound	VEH	347	343	343	352	362	346	359	397	352	309
			Outbound	VEH	313	325	321	328	347	331	346	378	337	324
			Both	VEH	660	668	664	680	709	677	705	775	689	633
STUART HIGHWAY 19KM NORTH OF CARPENTARIA HWY	1	RKVDP003	Inbound	VEH	203	211	217	221	223	212	212	226	219	203
			Outbound	VEH	185	187	201	199	206	195	200	211	202	183
			Both	VEH	388	398	418	420	429	407	412	437	421	386
VICTORIA HIGHWAY 13KM WEST OF STUART HWY.	3	RKVDP004	Inbound	VEH	201	195	192	188	199	192	198	209	199	222
			Outbound	VEH	191	204	214	195	205	194	204	215	207	232
			Both	VEH	392	399	406	383	404	386	402	424	406	454
VICTORIA HIGHWAY 24KM WEST OF TIMBER CK	3	RKVDP010	Inbound	VEH	76	81	78	82	87	83	87	94	92	93
			Outbound	VEH	88	93	101	84	94	90	95	102	99	102
			Both	VEH	164	174	179	166	181	173	182	196	191	195

RURAL PRIMARY COUNT STATIONS

TABLE 2.1 AADT FOR RURAL PRIMARY STATIONS - 10 YEAR PERIOD

Region : TENNANT CREEK

Road Name / Location	Road No.	ADT Station	Direction	Units	1995	1996	1997	1998	1999	2000	2001	2002	2003	2004
BARKLY HIGHWAY 100K EAST OF 3 WAYS	2	RTVDP007	Inbound	VEH	96	107	106	115	105	101	92	91	91	105
			Outbound	VEH	92	103	101	116	114	104	100	126	125	104
			Both	VEH	188	210	207	231	219	205	192	217	216	209
BARKLY HIGHWAY 8KM EAST OF AVON DOWNS	2	RTVDP005	Inbound	VEH	111	103	102	106	93	119	117	124	121	115
			Outbound	VEH	111	116	110	107	96	120	124	128	125	116
			Both	VEH	222	219	212	213	189	239	241	252	246	231
STUART HIGHWAY 100M NORTH OF THREEWAYS	1	RTVDP001	Inbound	VEH	178	201	260	208	212	197	202	222	216	197
			Outbound	VEH	177	187	178	182	202	188	194	209	209	185
			Both	VEH	355	388	438	390	414	385	396	431	425	382
STUART HIGHWAY 5KM SOUTH OF THREE WAYS	1	RTVDP003	Inbound	VEH	212	218	219	233	210	210	218	238	226	206
			Outbound	VEH	212	222	226	241	227	200	205	220	212	190
			Both	VEH	424	440	445	474	437	410	423	458	438	396
STUART HIGHWAY 10KM SOUTH OF TENNANT CREEK	1	RTVDP002	Inbound	VEH	243	258	258	268	265	266	209	218	201	183
			Outbound	VEH	224	235	237	245	248	250	200	204	189	169
			Both	VEH	467	493	495	513	513	516	409	422	390	352

RURAL PRIMARY COUNT STATIONS

TABLE 2.1 AADT FOR RURAL PRIMARY STATIONS - 10 YEAR PERIOD

Region : TENNANT CREEK

Road Name / Location	Road No.	ADT Station	Direction	Units	1995	1996	1997	1998	1999	2000	2001	2002	2003	2004
TABLELANDS HIGHWAY 1KM NORTH OF BARKLY HWY	22	RTVDP006	Inbound	VEH	23	19	21	21	22	19	19	21	23	22
			Outbound	VEH	20	19	20	20	20	19	19	21	23	21
			Both	VEH	43	38	41	41	42	38	38	42	46	43

RURAL PRIMARY COUNT STATIONS

TABLE 2.2 CALCULATED AADT AND MONTHLY ADT FOR RURAL PRIMARY STATIONS

Region : ALICE SPRINGS

Year : 2004

Road Name	Location	Station No	Direction	Unit	Jan	Feb	Mar	Apr	May	Jun	Jul	Aug	Sep	Oct	Nov	Dec	AADT
LARAPINTA DRIVE		RAVDP002	Both	VEH	207	182	228	313	320	361	467	381	356	312	242	231	301
1KM EAST OF LARAPINTA/NAMATJIRA JUNCTION																	
LARAPINTA DRIVE		RAVDP013	Inbound	VEH	14	13	17	28	16	22	47	32	29	26	16	14	23
14KM SOUTH OF MEREENIE OIL FIELDS																	
			Outbound	VEH	10	10	12	18	12	15	31	25	25	22	14	12	17
LASSETER HIGHWAY		RAVDP008	Inbound	VEH	155	140	155	219	217	247	323	262	236	208	167	133	206
500M EAST OF YULARA/AIRPORT INTERSECTION																	
			Outbound	VEH	148	140	156	221	218	249	316	267	244	204	165	130	205
LASSETER HIGHWAY		RAVDP007	Inbound	VEH	131	118	131	172	183	209	255	209	190	175	142	111	169
500M WEST OF STUART HWY																	
			Outbound	VEH	131	124	141	189	193	225	266	218	202	169	144	113	177
LURITJA ROAD		RAVDP009	Both	VEH	155	148	172	250	246	283	406	326	296	243	180	136	237
500M EAST OF KINGS CANYON RANGER STN																	
NAMATJIRA DRIVE		RAVDP011	Inbound	VEH	73	51	65	106	95	109	149	124	115	97	69	59	93
5KM WEST OF LARAPINTA/NAMATJIRA JUNCTION																	
			Outbound	VEH	71	52	63	106	95	110	147	121	118	97	69	60	93
NAMATJIRA DRIVE		RAVDP012	Inbound	VEH	9	9	12	17	13	15	32	22	18	18	13	10	16
5KM SOUTH OF BEER CAN CNR (NAMATJIRA DR)																	
			Outbound	VEH	9	8	9	16	12	15	29	23	23	19	13	11	16
PLENTY HIGHWAY		RAVDP004	Inbound	VEH	28	33	40	51	56	67	74	72	59	48	41	40	51
16KM EAST OF STUART HWY																	
			Outbound	VEH	32	38	46	54	58	71	79	65	62	53	46	43	54
ROSS HIGHWAY		RAVDP006	Inbound	VEH	167	182	181	214	226	246	277	255	286	247	228	221	228
6.5KM EAST OF STUART HWY																	
			Outbound	VEH	166	179	179	212	225	244	280	256	289	247	227	220	227

DA - Data derived from Double Axle Counts

SD - Station Damage - Derived Data

RURAL PRIMARY COUNT STATIONS

TABLE 2.2 CALCULATED AADT AND MONTHLY ADT FOR RURAL PRIMARY STATIONS

Region : ALICE SPRINGS

Year : 2004

Road Name	Location	Station No	Direction	Unit	Jan	Feb	Mar	Apr	May	Jun	Jul	Aug	Sep	Oct	Nov	Dec	AADT
STUART HIGHWAY 3KM NORTH OF ALICE SPRINGS (@ M.V.R)		RAVDP001	Inbound	VEH	410	413	438	501	530	595	655	535	508	465	421	373	487
			Outbound	VEH	382	407	420	456	458	507	574	569	528	475	428	409	468
STUART HIGHWAY 100KM SOUTH OF ALICE SPRINGS		RAVDP010	Inbound	VEH	231	186	204	267	287	342	375	287	253	236	186	165	252
			Outbound	VEH	199	181	194	234	215	264	337	313	287	263	211	216	243
STUART HIGHWAY 200M NORTH OF KULGERA		RAVDP003	Inbound	VEH	161	101	113	174	193	247	252	165	151	132	92	95	157
			Outbound	VEH	121	93	96	124	114	158	208	189	178	167	115	152	143
TANAMI ROAD 16KM WEST OF STUART HWY		RAVDP005	Inbound	VEH	47	47	56	61	52	58	67	69	68	63	58	47	58
			Outbound	VEH	52	46	63	62	58	68	78	67	69	64	60	45	61
TJUKARURU ROAD XDOCKER 32KM WEST OF MOUNT OLGA T/O (UPGRADED FROM COVERAGE IN 2003)		RAVDP064	Inbound	VEH	6	8	9	11	11	14	16	14	13	12	9	9	11
			Outbound	VEH	5	5	6	9	10	13	15	14	14	12	10	8	10

DA - Data derived from Double Axle Counts

FC - Faulty Counter - Derived Data

RURAL PRIMARY COUNT STATIONS

TABLE 2.2 CALCULATED AADT AND MONTHLY ADT FOR RURAL PRIMARY STATIONS

Region : DARWIN

Year : 2004

Road Name	Location	Station No	Direction	Unit	Jan	Feb	Mar	Apr	May	Jun	Jul	Aug	Sep	Oct	Nov	Dec	AADT
ARNHEM HIGHWAY 2KM WEST OF ADELAIDE RIVER BDG (BEATRICE HILL PRISON)		RDVDP007	Inbound	VEH	338	316	344	489	516	542	620	568	496	437	371	316	447
			Outbound	VEH	347	323	351	506	528	569	668	588	519	458	378	314	463
ARNHEM HIGHWAY 3KM WEST OF SOUTH ALLIGATOR BDG		RDVDP008	Inbound	VEH	126	126	134	191	202	224	269	264	223	201	183	133	190
			Outbound	VEH	142	136	148	215	224	263	325	302	270	223	206	142	217
BATCHELOR ROAD 5KM WEST OF STUART HWY		RDVDP015	Inbound	VEH	211	233	252	249	325	393	468	412	382	333	279	231	315
			Outbound	VEH	218	240	261	274	347	426	491	437	392	344	286	234	330
COX PENINSULA ROAD 4KM WEST OF STUART HWY		RDVDP009	Inbound	VEH	711	714	746	862	896	987	1105	1045	964	923	885	754	884
			Outbound	VEH	719	736	763	882	917	1006	1123	1057	988	955	910	787	904
COX PENINSULA ROAD AT PIONEER CK BRIDGE		RDVDP010	Inbound	VEH	115	88	96	184	151	170	207	194	179	163	151	137	153
			Outbound	VEH	109	90	99	189	151	175	210	195	186	162	155	148	156
DALY RIVER ROAD 1KM WEST OF DORAT RD (SCENIC ROUTE) UPGRADED FROM COVERAGE STATION - 1999		RDVDP037	Inbound	VEH	23	22	23	61	77	88	98	84	70	55	57	50	59
			Outbound	VEH	22	22	23	67	79	90	96	80	68	54	56	50	59
DORAT ROAD AT ADELAIDE RIVER SHOWGROUNDS		RDVDP011	Inbound	VEH	58	55	59	112	125	185	156	140	120	110	113	84	110
			Outbound	VEH	54	52	56	106	109	160	138	127	109	102	107	81	100
FOG BAY ROAD 2KM WEST OF COX PENINSULA RD UPGRADED TO PRIMARY STATION - 1999		RDVDP032	Inbound	VEH	55	41	50	92	87	92	100	101	93	79	85	73	79
			Outbound	VEH	54	43	52	93	84	95	113	103	100	85	86	80	83
GUNN POINT ROAD 900M WEST OF HOWARD RIVER BRIDGE		RDVDP021	Inbound	VEH	127	104	133	160	120	158	178	144	124	135	137	100	135
			Outbound	VEH	126	104	131	161	121	158	178	142	124	135	176	100	138

DA - Data derived from Double Axle Counts

FC - Faulty Counter - Derived Data

RURAL PRIMARY COUNT STATIONS

TABLE 2.2 CALCULATED AADT AND MONTHLY ADT FOR RURAL PRIMARY STATIONS

Region : **DARWIN**

Year : **2004**

Road Name	Location	Station No	Direction	Unit	Jan	Feb	Mar	Apr	May	Jun	Jul	Aug	Sep	Oct	Nov	Dec	AADT
KAKADU HIGHWAY 500M EAST OF STUART HWY (PINE CREEK)		RDVDP012	Inbound	VEH	60	56	61	101	149	167	205	190	131	119	79	64	116
			Outbound	VEH	51	51	55	91	139	146	165	145	100	86	62	51	95
KAKADU HIGHWAY 3KM SOUTH OF ARNHAM HWY		RDVDP004	Inbound	VEH	100	97	108	164	189	240	326	276	190	158	108	78	170
			Outbound	VEH	107	102	114	175	198	262	356	308	218	184	121	87	187
LITCHFIELD PARK ROAD 5KM WEST OF FINNIS RIVER CROSSING		RDVDP035	Inbound	VEH	89	73	85	185	194	255	343	297	213	162	109	85	175
			Outbound	VEH	89	72	85	189	202	262	357	300	216	165	110	85	178
LITCHFIELD PARK ROAD 2KM WEST OF COX PENINSULA RD		RDVDP014	Inbound	VEH	10	9	17	36	55	67	72	63	57	41	39	25	41
			Outbound	VEH	10	9	17	38	60	68	63	62	55	41	40	26	41
OENPELLI ROAD 1KM NORTH OF ARNHAM HWY		RDVDP016	Inbound	VEH	62	55	57	132	200	245	309	292	222	193	138	103	168
			Outbound	VEH	61	55	56	132	201	244	309	290	221	190	137	100	167
OOLLOO ROAD 2KM WEST OF DORAT RD (SCENIC ROUTE)		RDVDP043	Inbound	VEH	14	14	17	41	54	85	124	89	63	44	28	19	50
			Outbound	VEH	13	14	17	41	54	85	121	82	62	42	28	18	48
STUART HIGHWAY 2KM NORTH OF MANTON DAM T/O		RDVDP002	Inbound	VEH	659	602	608	932	954	982	1218	1143	534	761	745	703	822
			Outbound	VEH	637	597	605	890	898	929	1196	1107	668	654	656	690	796
STUART HIGHWAY 500M SOUTH OF ADELAIDE RIVER BRIDGE		RDVDP003	Inbound	VEH	336	283	304	431	499	578	SD	SD	472	419	358	355	440
			Outbound	VEH	305	275	294	401	450	527	623	555	470	422	367	377	423
STUART HIGHWAY 2KM NORTH OF KAKADU HWY		RDVDP005	Inbound	VEH	337	283	303	428	519	594	679	602	470	422	350	350	446
			Outbound	VEH	300	271	288	387	449	515	635	571	461	418	352	366	419

DA - Data derived from Double Axle Counts

SD - Station Damage - Derived Data

RURAL PRIMARY COUNT STATIONS

TABLE 2.2 CALCULATED AADT AND MONTHLY ADT FOR RURAL PRIMARY STATIONS

Region : EAST ARNHEM

Year : 2004

Road Name	Location	Station No	Direction	Unit	Jan	Feb	Mar	Apr	May	Jun	Jul	Aug	Sep	Oct	Nov	Dec	AADT
CENTRAL ARNHEM ROAD 40KM WEST OF DHUPUMA RD		REVDP001	Inbound	VEH	13	20	23	27	29	32	35	41	35	25	24	22	27
			Outbound	VEH	14	22	24	27	29	31	33	40	35	27	24	22	27

RURAL PRIMARY COUNT STATIONS

TABLE 2.2 CALCULATED AADT AND MONTHLY ADT FOR RURAL PRIMARY STATIONS

Region : KATHERINE

Year : 2004

Road Name	Location	Station No	Direction	Unit	Jan	Feb	Mar	Apr	May	Jun	Jul	Aug	Sep	Oct	Nov	Dec	AADT
BUNTINE HIGHWAY 1KM SOUTH OF TOP SPRINGS		RKVDP005	Inbound	VEH	19	13	19	33	34	31	27	34	32	37	30	26	28
			Outbound	VEH	20	14	23	35	34	27	27	31	31	38	31	24	28
CARPENTARIA HIGHWAY 100M EAST OF STUART HWY		RKVDP008	Both	VEH	20	18	26	46	58	66	73	69	55	47	68	32	48
CENTRAL ARNHAM ROAD 8KM EAST OF STUART HWY		RKVDP006	Inbound	VEH	39	36	37	53	63	103	75	76	76	68	75	62	64
			Outbound	VEH	39	35	37	52	62	104	74	75	77	71	75	62	64
GORGE ROAD 10KM EAST OF STUART HWY		RKVDP009	Inbound	VEH	107	118	128	230	279	358	436	375	272	229	176	143	238
			Outbound	VEH	106	116	127	228	281	363	443	379	272	227	172	142	239
ROPER HIGHWAY 44KM EAST OF STUART HWY		RKVDP007	Both	VEH	17	5	8	70	76	87	94	89	77	76	77	66	62
STUART HIGHWAY 20KM NORTH OF KATHERINE RIVER BRIDGE		RKVDP001	Inbound	VEH	442	412	448	589	699	799	915	812	662	588	517	482	615
			Outbound	VEH	401	391	423	545	623	723	889	811	664	602	517	493	592
STUART HIGHWAY 6KM SOUTH OF CUTTA CUTTA CAVES		RKVDP012	Inbound	VEH	257	191	196	352	427	518	536	467	212	201	157	179	309
			Outbound	VEH	208	182	184	314	350	433	467	495	354	319	281	292	324
STUART HIGHWAY 19KM NORTH OF CARPENTARIA HWY		RKVDP003	Inbound	VEH	171	107	124	199	262	305	354	258	205	171	140	135	203
			Outbound	VEH	120	97	108	153	181	218	287	288	219	187	152	179	183
VICTORIA HIGHWAY 13KM WEST OF STUART HWY		RKVDP004	Inbound	VEH	154	134	139	201	243	277	324	334	237	237	207	171	222
			Outbound	VEH	155	131	147	203	242	296	361	331	248	245	219	195	232

RURAL PRIMARY COUNT STATIONS

TABLE 2.2 CALCULATED AADT AND MONTHLY ADT FOR RURAL PRIMARY STATIONS

Region : KATHERINE

Year : 2004

Road Name	Location	Station No	Direction	Unit	Jan	Feb	Mar	Apr	May	Jun	Jul	Aug	Sep	Oct	Nov	Dec	AADT
VICTORIA HIGHWAY 24KM WEST OF TIMBER CK		RKVDP010	Inbound	VEH	49	33	49	85	109	139	165	150	115	99	62	59	93
			Outbound	VEH	50	31	49	83	111	161	198	177	127	109	64	56	102

RURAL PRIMARY COUNT STATIONS

TABLE 2.2 CALCULATED AADT AND MONTHLY ADT FOR RURAL PRIMARY STATIONS

Region : TENNANT CREEK

Year : 2004

Road Name	Location	Station No	Direction	Unit	Jan	Feb	Mar	Apr	May	Jun	Jul	Aug	Sep	Oct	Nov	Dec	AADT
BARKLY HIGHWAY 100KM EAST OF THREEWAYS		RTVDP007	Inbound	VEH	89	53	76	101	122	149	168	140	113	94	80	76	105
			Outbound	VEH	72	47	63	96	108	130	164	155	117	102	86	104	104
BARKLY HIGHWAY 8KM EAST OF AVON DOWNS		RTVDP005	Inbound	VEH	94	61	74	126	147	169	191	149	131	95	77	67	115
			Outbound	VEH	63	54	65	84	94	165	211	196	141	110	89	109	116
STUART HIGHWAY 100M NORTH OF THREEWAYS		RTVDP001	Inbound	VEH	170	113	128	194	246	303	339	242	193	165	142	127	197
			Outbound	VEH	124	107	115	149	173	215	280	282	218	193	168	186	185
STUART HIGHWAY 5KM SOUTH OF THREEWAYS		RTVDP003	Inbound	VEH	163	124	140	202	251	306	346	259	206	179	150	139	206
			Outbound	VEH	145	120	131	167	187	231	279	278	221	194	159	160	190
STUART HIGHWAY 10KM SOUTH OF TENNANT CREEK		RTVDP002	Inbound	VEH	156	127	134	181	224	260	298	210	180	160	133	123	183
			Outbound	VEH	135	120	127	145	163	188	232	234	201	177	148	148	169
TABLELANDS HIGHWAY 1KM NORTH OF BARKLY HWY		RTVDP006	Inbound	VEH	7	6	15	26	32	31	33	29	26	24	18	17	22
			Outbound	VEH	7	7	17	34	32	34	28	22	24	22	15	15	21

URBAN COVERAGE COUNT STATIONS

TABLE 3.1 ESTIMATED AADT FOR URBAN COVERAGE STATIONS - 10 YEAR PERIOD

Region : ALICE SPRINGS

Road Name / Location	Road No.	ADT Station	Direction	Units	1995	1996	1997	1998	1999	2000	2001	2002	2003	2004
GAP ROAD SOUTH OF SOUTH TCE	973	UAVDC029	Inbound	D/A-VEH	1764		1871		1897		1977		2074	
			Outbound	D/A-VEH	1955		1696		2104		2116		2142	
			Both	D/A-VEH	3719		3567		4001		4093		4216	
HONEYMOON GAP-TOURACC 500M SOUTH OF LARAPINTA DR	353	UAVDC039	Inbound	D/A-VEH	63		140		64		78		63	
			Outbound	D/A-VEH	78		147		65		76		73	
			Both	D/A-VEH	141		287		129		154		136	
LARAPINTA DRIVE WEST OF MILNER RD	21	UAVDC043	Inbound	D/A	5267		5956		5017		5698		5411	
			Outbound	D/A	5024		5803		4771		5364		5183	
			Both	D/A	10291		11759		9788		11062		10594	
LARAPINTA DRIVE WEST OF VAN SENDEN AVE	21	UAVDC033	Inbound	D/A-VEH	4805		5409			4359		5325		5530
			Outbound	D/A-VEH	4723		5242			4313		5196		5424
			Both	D/A-VEH	9528		10651			8672		10521		10954
LARAPINTA DRIVE AT ALICE SPRINGS TOWN BOUNDARY	21	UAVDC044	Inbound	D/A-VEH	320		497			389		569		447
			Outbound	D/A-VEH	329		568			380		540		455
			Both	D/A-VEH	649		1065			769		1109		902
SADADEEN RD EAST OF STOTT TCE	1015	UAVDC022	Inbound	D/A-VEH	1532		1576		1688		1902		1868	
			Outbound	D/A-VEH	1522		1381		1674		1849		1837	
			Both	D/A-VEH	3054		2957		3362		3751		3705	

Framed Data is recorded in Vehicles

URBAN COVERAGE COUNT STATIONS

TABLE 3.1 ESTIMATED AADT FOR URBAN COVERAGE STATIONS - 10 YEAR PERIOD

Region : ALICE SPRINGS

Road Name / Location	Road No.	ADT Station	Direction	Units	1995	1996	1997	1998	1999	2000	2001	2002	2003	2004	
SANTA TERESA ROAD 1KM EAST OF STUART HWY INTERSECTION	172	UAVDC041	Inbound	D/A-VEH			633		625		885		881		
			Outbound	D/A-VEH			738		471		862		881		
			Both	D/A-VEH				1371		1096		1747		1762	
SOUTH TERRACE EAST OF GAP RD	972	UAVDC028	Inbound	D/A-VEH	1598		1668		1779		2057		2051		
			Outbound	D/A-VEH	1287		1855		1496		1745		1810		
			Both	D/A-VEH			2885		3523		3275		3802		3861
STEPHENS ROAD BETWEEN CAUSEWAY AND BARRETT DR (UPGRADED TO UAVDP012 - 1999)	974	UAVDC042	Inbound	D/A	1377		1543								
			Outbound	D/A	1174		1541								
			Both	D/A			2551		3084						
STEPHENS ROAD EAST OF BARRETT DRIVE	974	UAVDC047	Inbound	D/A-VEH					1083		1088		1179		
			Outbound	D/A-VEH					989		1104		1189		
			Both	D/A-VEH					2072		2192		2368		
STOTT TCE EAST OF SADADEEN RD	1017	UAVDC021	Inbound	D/A-VEH	2471		2063		2757		2975		2753		
			Outbound	D/A-VEH	2363		1861		2602		2855		2702		
			Both	D/A-VEH			4834		3924		5359		5830		5455
STUART HIGHWAY 50 METRES SOUTH OF KNUCKEY AVE (REMOVED FROM PROGRAM 1999)	1	UAVDC045	Inbound	D/A	5807										
			Outbound	D/A	5677										
			Both	D/A			11484								

Framed Data is recorded in Vehicles

URBAN COVERAGE COUNT STATIONS

TABLE 3.1 ESTIMATED AADT FOR URBAN COVERAGE STATIONS - 10 YEAR PERIOD

Region : ALICE SPRINGS

Road Name / Location	Road No.	ADT Station	Direction	Units	1995	1996	1997	1998	1999	2000	2001	2002	2003	2004	
STUART HIGHWAY SOUTH OF SARGENT ST (FORMERLY UAVDP001)	1	UAVDC001	Inbound	D/A-VEH					3073		2738		2698		
			Outbound	D/A-VEH					3040		2783		2709		
			Both	D/A-VEH						6113		5521		5407	
STUART HIGHWAY 50 METRES NORTH OF SCHWARTZ CRES.	1	UAVDC046	Inbound	D/A	7150		7440			7965		7507		7430	
			Outbound	D/A	7949		7687			7471		7282		7384	
			Both	D/A	15099		15127			15436		14789		14814	
STUART HIGHWAY SOUTH OF ACACIA ST	1	UAVDC030	Inbound	D/A	2584		2468		3052		3103		3003		
			Outbound	D/A	2369		2330		2789		2920		2857		
			Both	D/A	4953		4798			5841		6023		5860	
UNDOOLYA ROAD WEST OF STURT TCE (WILLS TCE CAUSEWAY)	215	UAVDC023	Inbound	D/A-VEH	5414					4878		4707		4535	
			Outbound	D/A-VEH	5050						4486		4647		4424
			Both	D/A-VEH	10464						9364		9354		8959
UNDOOLYA ROAD EAST OF KURRAJONG DR	215	UAVDC020	Inbound	D/A-VEH			1271			1112		1227		1247	
			Outbound	D/A-VEH			1203			1124		1227		1318	
			Both	D/A-VEH			2474			2236		2454		2565	

Framed Data is recorded in Vehicles

URBAN COVERAGE COUNT STATIONS

TABLE 3.1 ESTIMATED AADT FOR URBAN COVERAGE STATIONS - 10 YEAR PERIOD

Region : DARWIN

Road Name / Location	Road No.	ADT Station	Direction	Units	1995	1996	1997	1998	1999	2000	2001	2002	2003	2004	
AMY JOHNSON AVENUE BETWEEN TIGER BRENNAN DVE & STUART HWY	1001	UDVDC088	Inbound	D/A-VEH				2831	2548		2153	2565	2107		
			Outbound	D/A-VEH				2259	1992		1765	3010	1898		
			Both	D/A-VEH				5090	4540		3918	5575	4005		
BAGOT ROAD 100M NORTH OF MCMILLANS RD	1003	UDVDC042	Inbound	D/A	10907		11052		10758		10051		9480		
			Outbound	D/A	13226		13391		12186		12631		11735		
			Both	D/A	24133		24443		22944		22682		21215		
BERRIMAH RD 500M SOUTH OF STUART HIGHWAY.	1019	UDVDC091	Inbound	D/A-VEH					3789		3178		3441		
			Outbound	D/A-VEH					3480		3275		3398		
			Both	D/A-VEH					7269		6453		6839		
BERRIMAH RD 100M SOUTH OF MARLOW RD	1019	UDVDC024	Inbound	D/A-VEH	741		3236			1717		2057		2302	
			Outbound	D/A-VEH	752		2749			1688		2094		2442	
			Both	D/A-VEH	1493		5985			3405		4151		4744	
BERRIMAH RD 500M SOUTH OF WISHART ROAD UPGRADED TO PRIMARY (UDVDP025)	1019	UDVDC092	Inbound	D/A					998	1301					
			Outbound	D/A					1002	1250					
			Both	D/A					2000	2551					
CHANNEL ISLAND ROAD SOUTH OF ELIZABETH RIVER BRIDGE	358	UDVDC072	Inbound	D/A-VEH	167		217				130	115	122	213	289
			Outbound	D/A-VEH	172		219				129	114	123	219	290
			Both	D/A-VEH	339		436				259	229	245	432	579

Framed Data is recorded in Vehicles

URBAN COVERAGE COUNT STATIONS

TABLE 3.1 ESTIMATED AADT FOR URBAN COVERAGE STATIONS - 10 YEAR PERIOD

Region : DARWIN

Road Name / Location	Road No.	ADT Station	Direction	Units	1995	1996	1997	1998	1999	2000	2001	2002	2003	2004	
CHUNG WAH TERRACE BETWEEN ROLYAT ST AND TEMPLE TERRACE	1012	UDVDC089	Inbound	D/A					5171		7227		6948	7166	
			Outbound	D/A					4672		5672		6088	7515	
			Both	D/A						9843		12899		13036	14681
CHUNG WAH TERRACE 100M SOUTH OF ROLYAT RD	1012	UDVDC074	Inbound	D/A		3655		5767		7796	7606	7323	7193	7799	
			Outbound	D/A		3920		5780		7848	7937	7628	7588	8119	
			Both	D/A		7575		11547		15644	15543	14951	14781	15918	
CHUNG WAH TERRACE 100M EAST OF ELRUNDIE AVE	1012	UDVDC063	Inbound	D/A-VEH	280		322			620	686	700	725	675	
			Outbound	D/A-VEH	307		346			655	666	668	713	710	
			Both	D/A-VEH	587		668			1275	1352	1368	1438	1385	
ELRUNDIE AVENUE 100M SOUTH OF UNIVERSITY AVE (UPGRADED TO UDVDP061 - 1999)	1010	UDVDC061	Inbound	D/A	2703		2796	2845							
			Outbound	D/A	1555		2544	2799							
			Both	D/A	4258		5340	5644							
ELRUNDIE AVENUE 100M NORTH OF CHUNG WAH TCE	1010	UDVDC062	Inbound	D/A-VEH	271		397			555	554	632	713	947	
			Outbound	D/A-VEH	248		376			574	565	668	748	817	
			Both	D/A-VEH	519		773			1129	1119	1300	1461	1764	
FRANCES BAY DRIVE BTW DINAH BEACH RD & FISHERMANS PL	2002	UDVDC096	Inbound	VEH										1350	
			Outbound	VEH											1425
			Both	VEH											2775

Framed Data is recorded in Vehicles

URBAN COVERAGE COUNT STATIONS

TABLE 3.1 ESTIMATED AADT FOR URBAN COVERAGE STATIONS - 10 YEAR PERIOD

Region : DARWIN

Road Name / Location	Road No.	ADT Station	Direction	Units	1995	1996	1997	1998	1999	2000	2001	2002	2003	2004
HENRY WRIGLEY DRIVE SOUTH OF ABALA ROAD	1140	UDVDC090	Inbound	D/A-VEH					2661		2931		2676	
			Outbound	D/A-VEH					2492		2722		2490	
			Both	D/A-VEH						5153		5653		5166
MCMILLANS ROAD 100M WEST OF ROTHDALE RD	1004	UDVDC068	Inbound	D/A	9876		10355		10240		9679		11187	
			Outbound	D/A	8202		10381		9910		8794		13531	
			Both	D/A	18078		20736		20150		18473		24718	
MCMILLANS ROAD 50M WEST OF LEE POINT RD	1004	UDVDC033	Inbound	D/A	9811		10369		10210		9507		9930	
			Outbound	D/A	10454		10832		10393		9641		10224	
			Both	D/A	20265		21201		20603		19148		20154	
MCMILLANS ROAD 100M WEST OF AMY JOHNSON AVE	1004	UDVDC030	Inbound	D/A	6585		9533		8357		8701		7614	
			Outbound	D/A	7987		9497		8664		9047		8034	
			Both	D/A	14572		19030		17021		17748		15648	
MCMILLANS ROAD 100M WEST OF VANDERLIN DR	1004	UDVDC028	Inbound	D/A	3694		4643		4382		4848		5048	
			Outbound	D/A	4834		5688		5533		5443		5863	
			Both	D/A	8528		10331		9915		10291		10911	
MCMILLANS ROAD 500M EAST OF ENTRANCE TO POLICE H.Q.	1004	UDVDC094	Inbound	D/A-VEH					4798	6476	6167		6013	
			Outbound	D/A-VEH					5509	7123	6521		6888	
			Both	D/A-VEH					10307	13599	12688		12901	

Framed Data is recorded in Vehicles

URBAN COVERAGE COUNT STATIONS

TABLE 3.1 ESTIMATED AADT FOR URBAN COVERAGE STATIONS - 10 YEAR PERIOD

Region : DARWIN

Road Name / Location	Road No.	ADT Station	Direction	Units	1995	1996	1997	1998	1999	2000	2001	2002	2003	2004	
MCMINN STREET BETWEEN KNUCKEY & GARDINER STS	1005	UDVDC075	Inbound	D/A-VEH	2647		2818			3034		2852		2905	
			Outbound	D/A-VEH	3069		3190			2534		2601		2595	
			Both	D/A-VEH	5716		6008		5568		5453		5500		
MCMINN STREET ENTRANCE TO DARWIN WHARF PRECINCT	1005	UDVDC080	Inbound	D/A			1280							1645	
			Outbound	D/A			1350								1412
			Both	D/A	2630		3057								
ROYSTONEA AVE 100M EAST OF GURD STREET	1018	UDVDC095	Inbound	VEH						640	924			1084	
			Outbound	VEH						718	874			1030	
			Both	VEH	1358		1798		2114						
SECRETT ROAD BETWEEN FARRAR & STEVENS RDS (REMOVED FROM PROGRAM 2000)	1388	UDVDC077	Inbound	D/A	298		284		262						
			Outbound	D/A	364		336		311						
			Both	D/A	662		620		573						
STUART HIGHWAY MIDWAY PARAP & GOYDER RDS.	1	UDVDC078	Inbound	D/A	14251		15372			15444		14525		14852	
			Outbound	D/A	15505		15951			15659		14550		14828	
			Both	D/A	29756		31323		31103		29075		29680		
STUART HIGHWAY MIDWAY WOOLNER & PARAP RDS	1	UDVDC047	Inbound	D/A	12801		14110			14308		15334		14096	
			Outbound	D/A	12672		13979			14089		15099		13851	
			Both	D/A	25473		28089		28397		30433		27947		

Framed Data is recorded in Vehicles

URBAN COVERAGE COUNT STATIONS

TABLE 3.1 ESTIMATED AADT FOR URBAN COVERAGE STATIONS - 10 YEAR PERIOD

Region : DARWIN

Road Name / Location	Road No.	ADT Station	Direction	Units	1995	1996	1997	1998	1999	2000	2001	2002	2003	2004
STUART HIGHWAY MIDWAY THE OVERPASS & ROSS SMITH AVE	1	UDVDC070	Inbound	D/A	16778		17644			17028		16135		16726
			Outbound	D/A	17612		17830			16477		15891		16455
			Both	D/A			34390		35474		33505		32026	
STUART HIGHWAY MIDWAY HOOK RD & LEE ST	1	UDVDC071	Inbound	D/A	8674		8219		7811		7137		6821	
			Outbound	D/A	7696		7496		7120		6529		6159	
			Both	D/A			16370		15715	14931	13666		12980	
STUART HIGHWAY 100M WEST OF BERRIMAH RD	1	UDVDC026	Inbound	D/A	11012		12867			8918		8929		10021
			Outbound	D/A	10066		11615			8180		8200		9172
			Both	D/A			21078		24482		17098		17129	
STUART HIGHWAY MIDWAY YARRAWONGA & TULAGI RDS. (HIGHWAY DUPLICATION OPENED 1999)	1	UDVDC079	Inbound	D/A		1033		1490		6893	6589	7330	7019	7051
			Outbound	D/A		8141		7941		6033	5552	6385	8215	5617
			Both	D/A			9174		9431		12926	12141	13715	15234
STUART HIGHWAY 100M NORTH OF HENNING ROAD	1	UDVDC021	Inbound	D/A						7483		7023		6633
			Outbound	D/A						7291		6774		6061
			Both	D/A							14774		13797	
TEMPLE TERRACE 300M NORTH OF ROYSTONEA AVE	1011	UDVDC066	Inbound	D/A		652		603				4225		4161
			Outbound	D/A		3617		4239				3828		3663
			Both	D/A			4269		4842				8053	

Framed Data is recorded in Vehicles

URBAN COVERAGE COUNT STATIONS

TABLE 3.1 ESTIMATED AADT FOR URBAN COVERAGE STATIONS - 10 YEAR PERIOD

Region : DARWIN

Road Name / Location	Road No.	ADT Station	Direction	Units	1995	1996	1997	1998	1999	2000	2001	2002	2003	2004	
TEMPLE TERRACE 100M SOUTH OF ROYSTONEA AVENUE	1011	UDVDC065	Inbound	D/A		6687		8467		7653	6802	5951	5720	5580	
			Outbound	D/A		6648		8617		7959	7573	6307	5497	5559	
			Both	D/A		13335		17084		15612		14375	12258	11217	11139
THORNGATE ROAD 500M SOUTH OF ROBINSON BARRACKS	27000	UDVDC093	Inbound	D/A					1065		1673		1744		
			Outbound	D/A					1134		1735		1771		
			Both	D/A						2199		3408		3515	
TIGER BRENNAN DRIVE 200M WEST OF BENISON RD (IN CUTTING)	1007	UDVDC069	Inbound	D/A-VEH	4486		5010			5850		5661		6135	
			Outbound	D/A-VEH	4990		5536			5176		6004		6596	
			Both	D/A-VEH	9476		10546				11026		11665		12731
TIGER BRENNAN DRIVE 300M EAST OF HOOK ROAD (REMOVED FROM PROGRAM)	1007	UDVDC081	Inbound	D/A				5160							
			Outbound	D/A				5150							
			Both	D/A					10310						
TIGER BRENNAN DRIVE 300M SOUTH-EAST OF HIDDEN VALLEY BRIDGE (UPGRADED TO PRIMARY STATION UDVDP022)	1007	UDVDC082	Inbound	D/A				3410							
			Outbound	D/A				3495							
			Both	D/A					6905						
TROWER ROAD 100M NORTH OF PARER DR	1002	UDVDC038	Inbound	D/A	11870		11727		10636		10404		9834		
			Outbound	D/A	12876		11888		10893		10377		9727		
			Both	D/A	24746		23615		21529		20781		19561		

Framed Data is recorded in Vehicles

URBAN COVERAGE COUNT STATIONS

TABLE 3.1 ESTIMATED AADT FOR URBAN COVERAGE STATIONS - 10 YEAR PERIOD

Region : DARWIN

Road Name / Location	Road No.	ADT Station	Direction	Units	1995	1996	1997	1998	1999	2000	2001	2002	2003	2004
UNIVERSITY AVENUE 50M WEST OF ROYSTONEA AVE	2004	UDVDC060	Inbound	D/A		3835		5212		5448	4935	5150	5567	5745
			Outbound	D/A		4161		4507		4412	3924	4607	5159	5333
			Both	D/A		7996		9719		9860		8859	9757	10726
UNIVERSITY AVENUE BETWEEN DWYER CCT & ELRUNDIE AVE	2004	UDVDC086	Inbound	D/A-VEH				2805		2592	3013	3681	4497	4860
			Outbound	D/A-VEH				2584		2489	2860	3380	4250	4572
			Both	D/A-VEH		5389		5081		5873		7061	8747	9432
VANDERLIN DRIVE 100M EAST OF LEE POINT RD	1008	UDVDC037	Inbound	D/A	10178		10498		10324		10368		11754	
			Outbound	D/A	10843		10852		12655		11828		14020	
			Both	D/A	21021		21350		22979		22196		25774	
VANDERLIN DRIVE 100M WEST OF MUELLER RD	1008	UDVDC076	Inbound	D/A-VEH	7834		7570		8194		7977		7791	
			Outbound	D/A-VEH	8019		8326		8160		8075		7965	
			Both	D/A-VEH	15853		15896		16354		16052		15756	
VANDERLIN DRIVE 100M EAST OF MUELLER RD (REMOVED FROM PROGRAM 1999)	1008	UDVDC035	Inbound	D/A	6566		6521							
			Outbound	D/A	6683		6901							
			Both	D/A	13249		13422							
VANDERLIN DRIVE 50M SOUTH OF MCMILLANS ROAD	1008	UDVDC027	Inbound	D/A-VEH	8318		8617		8791		3114		3540	
			Outbound	D/A-VEH	8216		9839		9914		3206		3563	
			Both	D/A-VEH	16534		18456		18705		6320		7103	

Framed Data is recorded in Vehicles

URBAN COVERAGE COUNT STATIONS

TABLE 3.1 ESTIMATED AADT FOR URBAN COVERAGE STATIONS - 10 YEAR PERIOD

Region : DARWIN

Road Name / Location	Road No.	ADT Station	Direction	Units	1995	1996	1997	1998	1999	2000	2001	2002	2003	2004
WISHART ROAD 300M EAST OF BERRIMAH ROAD (REMOVED FROM PROGRAM 1999)	1148	UDVDC084	Inbound	D/A				3840						
			Outbound	D/A				3908						
			Both	D/A				7748						
WISHART ROAD BETWEEN ELRUNDIE & TIVENDALE ROAD (UPGRADED TO UDVDP085 - 1999)	1148	UDVDC085	Inbound	D/A				4101						
			Outbound	D/A				3951						
			Both	D/A				8052						

URBAN COVERAGE COUNT STATIONS

TABLE 3.1 ESTIMATED AADT FOR URBAN COVERAGE STATIONS - 10 YEAR PERIOD

Region : KATHERINE

Road Name / Location	Road No.	ADT Station	Direction	Units	1995	1996	1997	1998	1999	2000	2001	2002	2003	2004	
BICENTENNIAL ROAD 1KM WEST OF STUART HWY	1023	UKVDC018	Inbound	D/A-VEH		465		576		425	478	493		492	
			Outbound	D/A-VEH		380		585		432	464	472		450	
			Both	D/A-VEH		845		1161		857		942		965	
CHAMBERS DRIVE 100M SOUTH OF LOCKHEED ROAD	1265	UKVDC023	Inbound	VEH								213		464	
			Outbound	VEH									270		451
			Both	VEH										483	
CHAMBERS DRIVE 100M EAST OF LOCKHEED ROAD	1265	UKVDC021	Inbound	D/A-VEH		2409		1480		1424		1309		1460	
			Outbound	D/A-VEH		2374		1680		1325		1212		1266	
			Both	D/A-VEH		4783		3160		2749		2521		2726	
FLORINA ROAD 100M WEST OF COSSACK RD	116	UKVDC022	Inbound	D/A-VEH		65		63		34		41		74	
			Outbound	D/A-VEH		68		61		39		42		74	
			Both	D/A-VEH		133		124		73		83		148	
LINDSAY ST NORTH OF KATHERINE TCE	1009	UKVDC015	Inbound	D/A-VEH		1254		1208		1073		832		727	
			Outbound	D/A-VEH		1364		1340		1201		1011		896	
			Both	D/A-VEH		2618		2548		2274		1843		1623	
STUART HIGHWAY BETWEEN KATHERINE TCE AND BICENTENNIAL	1	UKVDC020	Inbound	D/A-VEH		3813		3875		3414		4001		3784	
			Outbound	D/A-VEH		3669		3886		3519		4095		4129	
			Both	D/A-VEH		7482		7761		6933		8096		7913	

Framed Data is recorded in Vehicles

URBAN COVERAGE COUNT STATIONS

TABLE 3.1 ESTIMATED AADT FOR URBAN COVERAGE STATIONS - 10 YEAR PERIOD

Region : KATHERINE

Road Name / Location	Road No.	ADT Station	Direction	Units	1995	1996	1997	1998	1999	2000	2001	2002	2003	2004
STUART HIGHWAY BETWEEN BICENTENNIAL AND MALUKA RDS	1	UKVDC019	Inbound	D/A-VEH		4681		4762		4522		4369		4070
			Outbound	D/A-VEH		4712		4740		4446		4540		4294
			Both	D/A-VEH		9393		9502		8968		8909		8364
STUART HIGHWAY BETWEEN MALUKA RD AND CRAWFORD ST	1	UKVDC017	Inbound	D/A-VEH		2872		3575		2357		3241		2635
			Outbound	D/A-VEH		2796		3595		2523		3302		2684
			Both	D/A-VEH		5668		7170		4880		6543		5319
VICTORIA HIGHWAY 400M EAST OF ZIMIN DR	3	UKVDC014	Inbound	D/A-VEH		1184		1291		1022		1361		1046
			Outbound	D/A-VEH		1176		1285		1015		1370		1045
			Both	D/A-VEH		2360		2576		2037		2731		2091

Framed Data is recorded in Vehicles

URBAN COVERAGE COUNT STATIONS

TABLE 3.1 ESTIMATED AADT FOR URBAN COVERAGE STATIONS - 10 YEAR PERIOD

Region : TENNANT CREEK

Road Name / Location	Road No.	ADT Station	Direction	Units	1995	1996	1997	1998	1999	2000	2001	2002	2003	2004	
PEKO ROAD 10M WEST OF AMBROSE ST (PREVIOUSLY UTVDP003)	53	UTVDC003	Inbound	D/A-VEH					1404	1279	1448	1356	1260	1339	
			Outbound	D/A-VEH					1244	1248	1218	1270	1131	1184	
			Both	D/A-VEH						2648	2527	2666	2626	2391	2523
PEKO ROAD OPP DRIVE-IN (POLE 5221) (REMOVED FROM PROGRAM 1999)	53	UTVDC011	Inbound	D/A		133		251							
			Outbound	D/A		133		175							
			Both	D/A		266		426							
PEKO ROAD 100M EAST OF ORLANDO RD (REMOVED FROM PROGRAM 1999)	53	UTVDC012	Inbound	D/A		55		59							
			Outbound	D/A		57		54							
			Both	D/A		112		113							
STUART HIGHWAY 50M SOUTH OF BLAIN ST (PREVIOUSLY UTVDP001)	1	UTVDC001	Inbound	D/A					1437	1354	1462	1755	1935	1433	
			Outbound	D/A					1514	1324	1435	1807	1621	1437	
			Both	D/A						2951	2678	2897	3562	3556	2870
WARREGO ROAD 1.5KM WEST OF STUART HIGHWAY	978	UTVDC017	Inbound	VEH								82	39	43	
			Outbound	VEH									95	41	42
			Both	VEH									177	80	85
WARREGO ROAD 15KM WEST OF STUART HWY (RELOCATED TO UTVDC017)	978	UTVDC016	Inbound	D/A					75		72				
			Outbound	D/A					80		55				
			Both	D/A						285	378	155	127		

Framed Data is recorded in Vehicles

URBAN COVERAGE COUNT STATIONS

TABLE 3.2 ESTIMATED AADT AND MONTHLY ADT FOR URBAN COVERAGE STATIONS

Region : ALICE SPRINGS

Year : 2004

Road Name / Location	ADT Station	Related Primary Station	Direction	Unit	Jan	Feb	Mar	Apr	May	Jun	Jul	Aug	Sep	Oct	Nov	Dec
HONEYMOON GAP TOURACC 500M SOUTH OF LARAPINTA DR (PRIOR TO 2001 DATA IN DOUBLE AXLES)	UAVDC039	UAVDP013	Inbound	VEH									66			
			Outbound	VEH										76		
LARAPINTA DRIVE WEST OF VAN SENDEN AVE (PRIOR TO 2000, DATA IN DOUBLE AXLES)	UAVDC033	UAVDP004	Inbound	VEH										5775		
			Outbound	VEH											5656	
LARAPINTA DRIVE AT ALICE SPRINGS TOWN BOUNDARY (PRIOR TO 2000, DATA IN DOUBLE AXLES)	UAVDC044	UAVDP013	Inbound	VEH										466		
			Outbound	VEH											475	
STUART HIGHWAY 50 METRES NORTH OF SCHWARTZ CRES.	UAVDC046	UADVP002	Inbound	VEH								7456				
			Outbound	VEH									7404			
UNDOOLYA ROAD WEST OF STURT TCE (WILLSTCE CAUSEWAY)	UAVDC023	UAVDP008	Inbound	VEH										4846		
			Outbound	VEH											4692	
UNDOOLYA ROAD EAST OF KURRAJONG DR	UAVDC020	UAVDP003	Inbound	VEH										1276		
			Outbound	VEH											1349	

URBAN COVERAGE COUNT STATIONS

TABLE 3.2 ESTIMATED AADT AND MONTHLY ADT FOR URBAN COVERAGE STATIONS

Region : DARWIN

Year : 2004

Road Name / Location	ADT Station	Related Primary Station	Direction	Unit	Jan	Feb	Mar	Apr	May	Jun	Jul	Aug	Sep	Oct	Nov	Dec
BERRIMAH RD 100M SOUTH OF MARLOW RD	UDVDC024	UDVDP022	Inbound	VEH				2190								
			Outbound	VEH				2265								
CHANNEL ISLAND ROAD SOUTH OF ELIZABETH RIVER BRIDGE	UDVDC072	UDVDP061	Inbound	VEH				273								
			Outbound	VEH				274								
CHUNG WAH TERRACE BETWEEN ROLYAT STREET AND TEMPLE TERRACE	UDVDC089	UDVDP015	Inbound	VEH							7681		7613			
			Outbound	VEH								7991		8018		
CHUNG WAH TERRACE 100M SOUTH OF ROLYAT RD	UDVDC074	UDVDP015	Inbound	VEH				7439								
			Outbound	VEH				7767								
CHUNG WAH TERRACE 100M EAST OF ELRUNDIE AVE	UDVDC063	UDVDP015	Inbound	VEH				644								
			Outbound	VEH				679								
ELRUNDIE AVENUE 100M NORTH OF CHUNG WAH TCE	UDVDC062	UDVDP061	Inbound	VEH				894								
			Outbound	VEH				771								
FRANCES BAY DRIVE BTW DINAH BEACH RD & FISHERMANS PL	UDVDC096		Inbound	VEH				1350								
			Outbound	VEH				1422								
MCMINN STREET BETWEEN KNUCKEY & GARDINER STS	UDVDC075	UDVDP007	Inbound	VEH				2767								
			Outbound	VEH				2462								
MCMINN STREET ENTRANCE TO DARWIN WHARF PRECINCT	UDVDC080		Inbound	VEH				1644								
			Outbound	VEH				1396								
ROYSTONEA AVE 100M EAST OF GURD STREET	UDVDC095	UDVDP015	Inbound	VEH									1151			
			Outbound	VEH										1095		

URBAN COVERAGE COUNT STATIONS

TABLE 3.2 ESTIMATED AADT AND MONTHLY ADT FOR URBAN COVERAGE STATIONS

Region : DARWIN

Year : 2004

Road Name / Location	ADT Station	Related Primary Station	Direction	Unit	Jan	Feb	Mar	Apr	May	Jun	Jul	Aug	Sep	Oct	Nov	Dec
STUART HIGHWAY MIDWAY PARAP & GOYDER RDS	UDVDC078	UDVDP003	Inbound	VEH									####			
			Outbound	VEH										####		
STUART HIGHWAY MIDWAY WOOLNER & PARAP RDS	UDVDC047	UDVDP003	Inbound	VEH				####								
			Outbound	VEH				####								
STUART HIGHWAY MIDWAY THE OVERPASS & ROSS SMITH AVE	UDVDC070	UDVDP003	Inbound	VEH					####							
			Outbound	VEH					####							
STUART HIGHWAY 100M WEST OF BERRIMAH RD	UDVDC026	UDVDP010	Inbound	VEH				9252								
			Outbound	VEH				8478								
STUART HIGHWAY MIDWAY YARRAWONGA & TULAGI RDS.	UDVDC079	UDVDP017	Inbound	D/A				7192			7467		7202			
			Outbound	D/A				6046				5706		5699		
STUART HIGHWAY 100M NORTH OF HENNING ROAD	UDVDC021	UDVDP017	Inbound	VEH							7210		7057			
			Outbound	VEH								6703		6364		
TEMPLE TERRACE 300M NORTH OF ROYSTONEA AVE	UDVDC066	UDVDP015	Inbound	VEH											4370	
			Outbound	VEH												3840
TEMPLE TERRACE 100M SOUTH OF ROYSTONEA AVE	UDVDC065	UDVDP024	Inbound	D/A				5554			5983		5815			
			Outbound	D/A				5523				5978		5602		
TIGER BRENNAN DRIVE 200M WEST OF BENISON RD (IN CUTTING)	UDVDC069	UDVDP016	Inbound	VEH						6403						
			Outbound	VEH							6876					
UNIVERSITY AVENUE 50M WEST OF ROYSTONEA AVENUE	UDVDC060	UDVDP015	Inbound	VEH				5924			6002		5818			
			Outbound	VEH				5315				5623		5527		

Framed Data is recorded in Vehicles

URBAN COVERAGE COUNT STATIONS

TABLE 3.2 ESTIMATED AADT AND MONTHLY ADT FOR URBAN COVERAGE STATIONS

Region : DARWIN

Year : 2004

Road Name / Location	ADT Station	Related Primary Station	Direction	Unit	Jan	Feb	Mar	Apr	May	Jun	Jul	Aug	Sep	Oct	Nov	Dec
UNIVERSITY AVENUE	UDVDC086	UDVDP015	Inbound	VEH				4636								
BTW DWYER CIRC & ELRUNDIE AVE			Outbound	VEH				4374								

URBAN COVERAGE COUNT STATIONS

TABLE 3.2 ESTIMATED AADT AND MONTHLY ADT FOR URBAN COVERAGE STATIONS

Region : KATHERINE

Year : 2004

Road Name / Location	ADT Station	Related Primary Station	Direction	Unit	Jan	Feb	Mar	Apr	May	Jun	Jul	Aug	Sep	Oct	Nov	Dec
BICENTENNIAL ROAD 1KM WEST OF STUART HWY	UKVDC018	UKVDP005	Inbound	VEH										500	466	
			Outbound	VEH											462	437
CHAMBERS DRIVE 100M SOUTH OF LOCKHEED ROAD	UKVDC023	UKVDP002	Inbound	VEH										452	461	
			Outbound	VEH											434	450
CHAMBERS DRIVE 100M EAST OF LOCKHEED ROAD	UKVDC021	UKVDP002	Inbound	VEH										1429	1444	
			Outbound	VEH											1225	1255
FLORINA ROAD 100M WEST OF COSSACK RD	UKVDC022	UKVDP003	Inbound	VEH										63	83	
			Outbound	VEH											62	83
LINDSAY ST NORTH OF KATHERINE TCE	UKVDC015	UKVDP002	Inbound	VEH										710	722	
			Outbound	VEH											869	886
STUART HIGHWAY BETWEEN KATHERINE TCE AND BICENTENNIAL	UKVDC020	UKVDP002	Inbound	VEH										3697	3752	
			Outbound	VEH											3870	3870
STUART HIGHWAY BETWEEN BICENTENNIAL AND MALUKA RDS	UKVDC019	UKVDP002	Inbound	VEH										4012		
			Outbound	VEH											4055	
STUART HIGHWAY BETWEEN MALUKA RD AND CRAWFORD ST	UKVDC017	UKVDP002	Inbound	VEH										2592	2594	
			Outbound	VEH											2642	2614

URBAN COVERAGE COUNT STATIONS

TABLE 3.2 ESTIMATED AADT AND MONTHLY ADT FOR URBAN COVERAGE STATIONS

Region : KATHERINE

Year : 2004

Road Name / Location	ADT Station	Related Primary Station	Direction	Unit	Jan	Feb	Mar	Apr	May	Jun	Jul	Aug	Sep	Oct	Nov	Dec
VICTORIA HIGHWAY 400M EAST OF ZIMIN DR	UKVDC014	UKVDP003	Inbound	VEH										1056	1000	
			Outbound	VEH											1051	994

URBAN COVERAGE COUNT STATIONS

TABLE 3.2 ESTIMATED AADT AND MONTHLY ADT FOR URBAN COVERAGE STATIONS

Region : TENNANT CREEK

Year : 2004

Road Name / Location	ADT Station	Related Primary Station	Direction	Unit	Jan	Feb	Mar	Apr	May	Jun	Jul	Aug	Sep	Oct	Nov	Dec
PEKO ROAD 10M WEST OF AMBROSE ST (PREVIOUSLY UTVDP003)	UTVDC003	UTVDP002	Inbound	VEH								1364				
			Outbound	VEH									1223			
STUART HIGHWAY 50M SOUTH OF BLAIN ST (PREVIOUSLY UTVDP001)	UTVDC001	UTVDP002	Inbound	VEH			1421									
			Outbound	VEH			1463									
WARREGO ROAD 1.5KM WEST OF STUART HIGHWAY	UTVDC017	UTVDP002	Inbound	VEH								42	46			
			Outbound	VEH									41	46		

RURAL COVERAGE COUNT STATIONS

TABLE 4.1 ESTIMATED AADT FOR RURAL COVERAGE STATIONS - 10 YEAR PERIOD

Region : ALICE SPRINGS

Road Name / Location	Road No.	ADT Station	Direction	Units	1995	1996	1997	1998	1999	2000	2001	2002	2003	2004
ARAPUNYA ROAD 8KM NORTH OF PLENTY HWY	175	RAVDC028	Both	D/A-VEH	23		11		22		11		11	
AREYONGA ROAD 5 KM SOUTH OF KINGS CANYON T/O	76	RAVDC076	Both	D/A-VEH	27		16			21		12		22
ARLTUNGA ROAD 5KM NORTH OF ROSS HWY	251	RAVDC031	Both	D/A-VEH	30	48		65		68		39		26
ERNEST GILES ROAD 2KM WEST OF HENBURY CRATER T/O	37	RAVDC060	Both	D/A-VEH		59		55		24		21		14
FINKE ROAD 10KM EAST OF STUART HWY	34	RAVDC069	Both	D/A-VEH		42		43		26		22		47
KINTORE ROAD 32KM WEST OF TANAMI RD	26	RAVDC042	Both	D/A-VEH		33		48		36		35		38
LARAPINTA DRIVE 5KM WEST OF HERMANSBURG	21	RAVDC044	Both	D/A-VEH	115		95			135		124		96

Framed Data is recorded in Vehicles

RURAL COVERAGE COUNT STATIONS

TABLE 4.1 ESTIMATED AADT FOR RURAL COVERAGE STATIONS - 10 YEAR PERIOD

Region : ALICE SPRINGS

Road Name / Location	Road No.	ADT Station	Direction	Units	1995	1996	1997	1998	1999	2000	2001	2002	2003	2004
LARAPINTA DRIVE 5 KM WEST OF AREYONGA RD	21	RAVDC077	Both	D/A-VEH	20		53			74		43		36
LASSETER HIGHWAY 32KM WEST OF CURTIN SPRINGS (DISCONTINUED 1998)	74	RAVBC063	Both	D/A		688		418						
LURITJA ROAD 16KM NORTH OF LASSETER HWY	38	RAVDC061	Both	D/A-VEH	172	161		224		268		214		202
MARYVALE ROAD 16KM SOUTH OF SANTA TERESA RD	49	RAVDC051	Both	D/A-VEH	77			75		66		56		61
MULGA PARK ROAD 16KM WEST OF STUART HWY	28	RAVDC065	Both	D/A-VEH		27		18		26		24		26
MULGA PARK ROAD 8KM SOUTH OF LASSETER HWY	28	RAVDC066	Both	D/A-VEH		39		15		20		18		17
NAMATJIRA / KINTORE LINK 5KM WEST OF NAMATJIRA DR (BEER CAN CNR)	298	RAVDC052	Both	D/A-VEH	11		10			11		14		7

Framed Data is recorded in Vehicles

RURAL COVERAGE COUNT STATIONS

TABLE 4.1 ESTIMATED AADT FOR RURAL COVERAGE STATIONS - 10 YEAR PERIOD

Region : ALICE SPRINGS

Road Name / Location	Road No.	ADT Station	Direction	Units	1995	1996	1997	1998	1999	2000	2001	2002	2003	2004
NAMATJIRA DRIVE 5KM WEST OF GLEN HELEN (DISCONTINUED 1997)	71	RAVDC046	Both	D/A	42		33							
PLENTY HIGHWAY 56KM EAST OF STUART HWY	13	RAVDC025	Both	D/A-VEH	71		89		86		71		77	
PLENTY HIGHWAY 10KM EAST OF HUCKITTA STN	13	RAVDC026	Both	D/A-VEH	21		15		29		23		25	
RINGWOOD ROAD 8KM SOUTH OF ROSS HWY	254	RAVDC033	Both	D/A-VEH		14		24		23		14		16
ROSS HIGHWAY 32KM EAST OF ALICE SPRINGS	75	RAVDC029	Both	D/A-VEH	157	118		163		167		125		87
ROSS HIGHWAY 7.3 KM EAST OF ARLTUNGA T/O	75	RAVDC030	Both	D/A-VEH		145		148		124		74		22
SANDOVER HIGHWAY 10KM NORTH OF PLENTY HWY	14	RAVDC022	Both	D/A-VEH	27		26		37		20		26	

Framed Data is recorded in Vehicles

RURAL COVERAGE COUNT STATIONS

TABLE 4.1 ESTIMATED AADT FOR RURAL COVERAGE STATIONS - 10 YEAR PERIOD

Region : ALICE SPRINGS

Road Name / Location	Road No.	ADT Station	Direction	Units	1995	1996	1997	1998	1999	2000	2001	2002	2003	2004
SANDOVER HIGHWAY 10KM EAST OF WOODGREEN STN (DISCONTINUED 1997)	14	RAVBC023	Both	D/A	32		26							
SANTA TERESA ROAD 16KM SOUTH OF MARYVALE T/O	172	RAVDC050	Both	D/A-VEH	108			82		51	71			86
STANDLEY CHASM-TOURACC 5KM NORTH OF LARAPINTA DR	226	RAVDC048	Both	D/A-VEH	173		164			182		216		175
STUART HIGHWAY 8KM NORTH OF AILERON	1	RAVDC020	Both	D/A-VEH		651		748	755		398		399	
STUART HIGHWAY 1KM SOUTH OF AIRPORT INTERSECTION	1	RAVDC073	Both	D/A-VEH			1620			1579		1351		1423
TANAMI ROAD 8KM NORTH OF PAPUNYA RD	12	RAVDC040	Both	D/A-VEH		103		114		119		65		62
TANAMI ROAD 50KM WEST OF YUENDUMU	12	RAVDC041	Both	D/A-VEH		62		46		74		30		22
THE GARDEN 5KM EAST OF STUART HWY	35	RAVDC032	Both	D/A-VEH		9		12		8		13		14

Framed Data is recorded in Vehicles

RURAL COVERAGE COUNT STATIONS

TABLE 4.1 ESTIMATED AADT FOR RURAL COVERAGE STATIONS - 10 YEAR PERIOD

Region : ALICE SPRINGS

Road Name / Location	Road No.	ADT Station	Direction	Units	1995	1996	1997	1998	1999	2000	2001	2002	2003	2004
ULURU ROAD BTW YULARA DRIVE & ULURU PARK ENTRANCE	144	RAVDC075	Both	D/A-VEH		1297		1046		1541		1260		1119

RURAL COVERAGE COUNT STATIONS

TABLE 4.1 ESTIMATED AADT FOR RURAL COVERAGE STATIONS - 10 YEAR PERIOD

Region : DARWIN

Road Name / Location	Road No.	ADT Station	Direction	Units	1995	1996	1997	1998	1999	2000	2001	2002	2003	2004
ARNHEM HIGHWAY 500M EAST OF TRIPPE RD	42	RDVDC022	Both	D/A-VEH	1455		1328		1676		1501		1456	
ARNHEM HIGHWAY 200M EAST OF LAMBELLS LAGOON RD	42	RDVDC023	Both	D/A-VEH	1280		1075		1226		967		966	
ARNHEM HIGHWAY 5KM EAST OF ADELAIDE RIVER BRIDGE	42	RDVDC052	Both	D/A-VEH			645		940		680		692	
ARNHEM HIGHWAY 1KM EAST OF KAKADU HWY	42	RDVDC026	Both	D/A-VEH	1077		1364		1001		1039		947	
COX PENINSULA ROAD AT BLACKMORE RIVER BRIDGE	45	RDVDC030	Both	D/A-VEH		411		482		400		392		491
COX PENINSULA ROAD 500M WEST OF FOG BAY ROAD	45	RDVDC033	Both	D/A-VEH		144		161		137		114		130
COX PENINSULA ROAD 5KM NORTH OF BELYUEN	45	RDVDC090	Both	D/A-VEH						121		131		123

Framed Data is recorded in Vehicles

RURAL COVERAGE COUNT STATIONS

TABLE 4.1 ESTIMATED AADT FOR RURAL COVERAGE STATIONS - 10 YEAR PERIOD

Region : DARWIN

Road Name / Location	Road No.	ADT Station	Direction	Units	1995	1996	1997	1998	1999	2000	2001	2002	2003	2004
DALY RIVER ROAD 1KM WEST OF DORAT RD (SCENIC ROUTE) (UPGRADED TO RDVDP037 - 1999)	44	RDVBC037	Both	D/A	119		169							
DARWIN RIVER ROAD 3KM WEST OF COX PENINSULA RD	30	RDVDC036	Both	D/A-VEH		559				562	565		501	
FOG BAY ROAD 2KM WEST OF COX PENINSULA RD (UPGRADED TO RDVDP032 - 1999)	1119	RDVBC032	Both	D/A		127		164						
GIMBAT ROAD 200M EAST OF KAKADU HWY	281	RDVDC045	Both	D/A-VEH	56		106		84		65		65	
GUNN POINT ROAD 100M EAST OF HOWARD SPRINGS RD	268	RDVDC047	Both	D/A-VEH		253		1378	1373		1292		1115	
GUNN POINT ROAD 10KM EAST OF HOWARD RIVER BRIDGE	268	RDVDC061	Both	D/A-VEH		116		118	94		114		99	
HOWARD SPRINGS ROAD 200M WEST OF GUNN POINT RD	518	RDVDC046	Both	D/A-VEH		1416		1752	1789		1558		1576	

Framed Data is recorded in Vehicles

RURAL COVERAGE COUNT STATIONS

TABLE 4.1 ESTIMATED AADT FOR RURAL COVERAGE STATIONS - 10 YEAR PERIOD

Region : **DARWIN**

Road Name / Location	Road No.	ADT Station	Direction	Units	1995	1996	1997	1998	1999	2000	2001	2002	2003	2004
JIM JIM ROAD 4KM EAST OF ARNHEM HWY	17	RDVDC024	Both	D/A-VEH	67		19		53		33		82	
KAKADU HIGHWAY 5KM SOUTH OF OLD JIM JIM RD	41	RDVDC042	Both	D/A-VEH	120		127		204		131		84	
KAKADU HIGHWAY 1KM NORTH OF OLD JIM JIM RD	41	RDVDC041	Both	D/A-VEH	188		118		219		150		95	
LITCHFIELD PARK ROAD 5KM SOUTH OF WANGI FALLS RD	340	RDVDC054	Both	D/A-VEH		310		270		160		274		313
LITCHFIELD PARK ROAD 1KM NORTH OF WANGI FALLS RD	340	RDVDC053	Both	D/A-VEH		107		122		121		118		214
MANINGRIDA ACCESS 1KM EAST OF NARBALEK MINE INTERSECTION	824	RDVDC063	Both	D/A-VEH	16		16		21		24		19	
MOUNT WELLS ROAD 2KM EAST OF STUART HWY	58	RDVDC057	Both	D/A-VEH		158			123		31		52	

Framed Data is recorded in Vehicles

RURAL COVERAGE COUNT STATIONS

TABLE 4.1 ESTIMATED AADT FOR RURAL COVERAGE STATIONS - 10 YEAR PERIOD

Region : **DARWIN**

Road Name / Location	Road No.	ADT Station	Direction	Units	1995	1996	1997	1998	1999	2000	2001	2002	2003	2004
MURGENELLA SETT ACCESS 1KM NORTH OF NARBALEK MINE INTERSECTION	314	RDVDC062	Both	D/A-VEH	14		18		14		14		12	
OOLLOO ROAD 2KM WEST OF DORAT RD (SCENIC ROUTE) (UPGRADED TO RDVDP043 - 1999)	16	RDVBC043	Both	D/A	81		148							
OOLLOO ROAD 1KM WEST OF DOUGLAS HOT SPRINGS ACCESS	16	RDVDC059	Both	D/A-VEH	49		100			71		91		87
POINT STUART ROAD 2KM NORTH OF ARNHEM HWY	8	RDVDC025	Both	D/A-VEH	67		118		83		67		73	
PORT KEATS(KARDU NUMIDA) 5KM WEST OF DALY RIVER CROSSING	29	RDVDC056	Both	D/A-VEH	27		55			92		33		48
STUART HIGHWAY 100M NORTH HENNING RD (UPGRADED TO UDVDC021)	1	RDVBC020	Both	D/A		7034								
STUART HIGHWAY 500M NORTH OF GULNARE RD	1	RDVDC051	Both	D/A-VEH		6269		5819	6102		6165		5772	
STUART HIGHWAY 500M NORTH OF NOONAMAH (DISCONTINUED 1998)	1	RDVBC050	Both	D/A		5394		5044						

Framed Data is recorded in Vehicles

RURAL COVERAGE COUNT STATIONS

TABLE 4.1 ESTIMATED AADT FOR RURAL COVERAGE STATIONS - 10 YEAR PERIOD

Region : DARWIN

Road Name / Location	Road No.	ADT Station	Direction	Units	1995	1996	1997	1998	1999	2000	2001	2002	2003	2004
STUART HIGHWAY 500M NORTH OF COX PENINSULA RD	1	RDVDC049	Both	D/A-VEH		4914		5837		4294		4165		4705
STUART HIGHWAY 500M S OF COX PENINSULA ROAD	1	RDVDC091	Both	D/A-VEH						3352		2545		2913
WOOLIANNA ROAD 1KM NORTH OF DALY RIVER RD	79	RDVDC055	Both	D/A-VEH	71		114			139		126		98

Framed Data is recorded in Vehicles

RURAL COVERAGE COUNT STATIONS

TABLE 4.1 ESTIMATED AADT FOR RURAL COVERAGE STATIONS - 10 YEAR PERIOD

Region : KATHERINE

Road Name / Location	Road No.	ADT Station	Direction	Units	1995	1996	1997	1998	1999	2000	2001	2002	2003	2004
BUCHANAN HIGHWAY 32KM EAST OF TOP SPRINGS	11	RKVDC028	Both	D/A-VEH		13		24		16	11	10		
BUCHANAN HIGHWAY 32KM WEST OF TOP SPRINGS	11	RKVDC026	Both	D/A-VEH		14		39		17	13	15		
BUCHANAN HIGHWAY 5KM SOUTH OF VICTORIA HWY	11	RKVDC027	Both	D/A-VEH		47		20		13	13	18		
BUNTINE HIGHWAY 10KM SOUTH OF VICTORIA HWY	23	RKVDC025	Both	D/A-VEH		78		121		47	44	46		
BUNTINE HIGHWAY 16KM EAST OF WAVE HILL	23	RKVDC029	Both	D/A-VEH		102		61		39	51	51		
BUNTINE HIGHWAY 64KM WEST OF WAVE HILL	23	RKVDC030	Both	D/A-VEH		20		21		10	11	14		
CARPENTARIA HIGHWAY 5KM WEST OF TABLELANDS HWY	25	RTVDC031	Both	D/A-VEH		73		97		40	37	48		

Framed Data is recorded in Vehicles

RURAL COVERAGE COUNT STATIONS

TABLE 4.1 ESTIMATED AADT FOR RURAL COVERAGE STATIONS - 10 YEAR PERIOD

Region : KATHERINE

Road Name / Location	Road No.	ADT Station	Direction	Units	1995	1996	1997	1998	1999	2000	2001	2002	2003	2004
CENTRAL ARNHEM ROAD 8KM EAST OF BARUNGA	33	RKVDC020	Both	D/A-VEH			82		83		73		69	
CENTRAL ARNHEM ROAD 5KM NORTH OF MAINORU T/O	33	RKVDC034	Both	D/A-VEH			22		47		14		22	
CENTRAL ARNHEM ROAD NORTH OF BULMAN	33	RKVDC042	Both	D/A-VEH					22		35		15	
EDITH FALLS ROAD 2KM EAST OF STUART HWY	65	RKVDC033	Both	D/A-VEH			351		322		200		192	
EDITH FALLS ROAD BETWEEN MT TODD GOLDMINE ACCESS & EDITH PARK ENTRANCE.	65	RKVBC041	Both	D/A					210					
ELSEY CEMETERY ACCESS 500M EAST OF STUART HIGHWAY	277	RKVDC040	Both	D/A-VEH					26		44			20
JOHN HAUSER DR ELSEY PK 500M SOUTH OF MATARANKA HOMESTEAD RD	1056	RKVDC043	Both	VEH									101	59

Framed Data is recorded in Vehicles

RURAL COVERAGE COUNT STATIONS

TABLE 4.1 ESTIMATED AADT FOR RURAL COVERAGE STATIONS - 10 YEAR PERIOD

Region : KATHERINE

Road Name / Location	Road No.	ADT Station	Direction	Units	1995	1996	1997	1998	1999	2000	2001	2002	2003	2004
LAJAMANU ROAD 10KM SOUTH OF HOOKER CK	20	RKVDC032	Both	D/A-VEH		18		9		14		6		17
LAJAMANU ROAD 16KM SOUTH OF WAVE HILL	20	RKVDC031	Both	D/A-VEH	14	26		31		31		33		27
MATARANKA HOMESTEAD ROAD 1KM EAST OF STUART HWY	291	RKVDC022	Both	D/A-VEH			535		398		449		385	

Framed Data is recorded in Vehicles

RURAL COVERAGE COUNT STATIONS

TABLE 4.1 ESTIMATED AADT FOR RURAL COVERAGE STATIONS - 10 YEAR PERIOD

Region : TENNANT CREEK

Road Name / Location	Road No.	ADT Station	Direction	Units	1995	1996	1997	1998	1999	2000	2001	2002	2003	2004
NATHAN RIVER ROAD 2KM NORTH OF RYANS BEND RD	136	RTVDC034	Both	D/A-VEH		24		17		9	12		16	
NATHAN RIVER ROAD 5KM SOUTH OF ROPER BAR	136	RKVDC038	Both	D/A-VEH		18	28		24	28		20		
NUMBULWAR ROAD 5KM EAST OF NGUKURR	184	RKVDC037	Both	D/A-VEH		23	21		27	15		22		
ROPER HIGHWAY 5KM EAST OF HODGSON DOWNS T/O	32	RKVDC035	Both	D/A-VEH	39		55		54	39		47		
ROPER HIGHWAY 10KM EAST OF ROPER BAR	32	RKVDC036	Both	D/A-VEH		76	65		77	44		34		
STUART HIGHWAY 80KM SOUTH OF KATHERINE	1	RKVDC021	Both	D/A-VEH			1119		1031	529		547		
STUART HIGHWAY 10KM SOUTH OF CARPENTARIA HWY	1	RKVDC023	Both	D/A-VEH	737		714			331		388		344

Framed Data is recorded in Vehicles

RURAL COVERAGE COUNT STATIONS

TABLE 4.1 ESTIMATED AADT FOR RURAL COVERAGE STATIONS - 10 YEAR PERIOD

Region : TENNANT CREEK

Road Name / Location	Road No.	ADT Station	Direction	Units	1995	1996	1997	1998	1999	2000	2001	2002	2003	2004
VICTORIA HIGHWAY 80KM WEST OF WILLEROO	3	RKVDC024	Both	D/A-VEH		321		372		180	197		199	
AUSTRAL DOWNS ROAD 8KM SOUTH OF BARKLY HWY	63	RTVDC023	Both	D/A-VEH	15		11		13	6		5		
BARKLY HIGHWAY 10 KM EAST OF STUART HIGHWAY	2	RTVDC004	Both	VEH						207	237		212	
BARKLY HIGHWAY IN FRONT OF RADIO REPEATER 8501	2	RTVDC029	Both	D/A-VEH	471		323		507	251		217		
BARKLY STOCK ROUTE 5KM EAST OF STUART HWY	18	RTVDC024	Both	D/A-VEH					13	10		10		
BING BONG ROAD 2KM NORTH OF SEARCY ST (OLD BING BONG ROAD)	1287	RTVDC035	Both	D/A-VEH		161				94	113		104	
CALVERT ROAD 5KM EAST OF TABLELANDS HWY	59	RTVDC025	Both	D/A-VEH	3		7		6	4		3		
CARPENTARIA HIGHWAY 5KM EAST OF TABLELANDS HWY	25	RTVDC033	Both	D/A-VEH		124		147		56	61		59	

Framed Data is recorded in Vehicles

RURAL COVERAGE COUNT STATIONS

TABLE 4.1 ESTIMATED AADT FOR RURAL COVERAGE STATIONS - 10 YEAR PERIOD

Region : TENNANT CREEK

Road Name / Location	Road No.	ADT Station	Direction	Units	1995	1996	1997	1998	1999	2000	2001	2002	2003	2004
CARPENTARIA HIGHWAY 2KM WEST OF ROBINSON RD	25	RTVDC038	Both	D/A-VEH							108	117		101
NEWCASTLE WATERS ROAD 2KM WEST OF STUART HWY	138	RTVDC037	Both	D/A-VEH	81		99		97		92		92	
RANKEN ROAD 5KM EAST OF BRUNETTE DOWNS	62	RTVDC028	Both	D/A-VEH	6		4		5		2		2	
SANDOVER HIGHWAY 10KM EAST OF AMMAROO STN	14	RAVDC024	Both	D/A-VEH	9		12		5		8		14	
STUART HIGHWAY 20KM NORTH OF ELLIOTT	1	RTVDC020	Both	D/A-VEH	802		743		783		412		420	
STUART HIGHWAY 15KM SOUTH OF WAUCHOPE	1	RTVDC021	Both	D/A-VEH	529		689		879		746		367	
STUART HIGHWAY 30KM NORTH OF BARROW CK	1	RTVDC022	Both	D/A-VEH	539		691		818		701		326	
TABLELANDS HIGHWAY 160KM NORTH OF BARKLY HWY	22	RTVDC027	Both	D/A-VEH	65		56		50		33		39	

Framed Data is recorded in Vehicles

RURAL COVERAGE COUNT STATIONS

TABLE 4.1 ESTIMATED AADT FOR RURAL COVERAGE STATIONS - 10 YEAR PERIOD

Region : TENNANT CREEK

Road Name / Location	Road No.	ADT Station	Direction	Units	1995	1996	1997	1998	1999	2000	2001	2002	2003	2004
TABLELANDS HIGHWAY 5KM SOUTH OF CARPENTARIA HWY	22	RTVBC030	Both	D/A-VEH		77		63		35		37		34
WOLLOGORANG ROAD 5KM EAST OF ROBINSON ROAD INTERSECTION	15	RTVBC032	Both	D/A-VEH		115				62	68			39
WOLLOGORANG ROAD 5KM EAST OF ROBINSON RIVER T/O	15	RTVBC036	Both	D/A-VEH		30					13			22

Framed Data is recorded in Vehicles

Region : ALICE SPRINGS

RURAL COVERAGE COUNT STATIONS

Year ~~TABLE~~ 4.2 ESTIMATED AADT AND MONTHLY ADT FOR RURAL COVERAGE STATIONS

Road Name / Location	ADT Station	Primary Station	Direction	Unit	Jan	Feb	Mar	Apr	May	Jun	Jul	Aug	Sep	Oct	Nov	Dec	AADT	
AREYONGA ROAD 5 KM SOUTH OF KINGS CANYON T/O	RAVDC076	RAVDP013	Inbound	VEH					8								12	
			Outbound	VEH					7									10
			Both	VEH						15								
ARLTUNGA ROAD 5KM NORTH OF ROSS HWY	RAVDC031	RAVDP005	Inbound	VEH				13									12	
			Outbound	VEH				14										14
			Both	VEH					27									
ERNEST GILES ROAD 2KM WEST OF HENBURY CRATER T/O	RAVDC060	RAVDP007	Inbound	VEH					9								8	
			Outbound	VEH					6									6
			Both	VEH						15								
FINKE ROAD 10KM EAST OF STUART HWY	RAVDC069	RAVDP003	Inbound	VEH						31							20	
			Outbound	VEH						30								27
			Both	VEH							61							
KINTORE ROAD 32KM WEST OF TANAMI RD	RAVDC042	RAVDP005	Inbound	VEH										19			17	
			Outbound	VEH											22			21
			Both	VEH												41		
LARAPINTA DRIVE 5KM WEST OF HERMANSBURG	RAVDC044	RAVDP002	Inbound	VEH					52								49	
			Outbound	VEH					50									47
			Both	VEH						102								
LARAPINTA DRIVE 5 KM WEST OF AREYONGA RD	RAVDC077	RAVDP012	Inbound	VEH					16								20	
			Outbound	VEH					12									16
			Both	VEH						28								
LURITJA ROAD 16KM NORTH OF LASSETER HWY	RAVDC061	RAVDP007	Inbound	VEH						119							96	
			Outbound	VEH						135								106
			Both	VEH							254							

Framed Data is recorded in Vehicles

Region : ALICE SPRINGS

RURAL COVERAGE COUNT STATIONS

Year ~~TABLE~~ 4.2 ESTIMATED AADT AND MONTHLY ADT FOR RURAL COVERAGE STATIONS

Road Name / Location	ADT Station	Primary Station	Direction	Unit	Jan	Feb	Mar	Apr	May	Jun	Jul	Aug	Sep	Oct	Nov	Dec	AADT	
MARYVALE ROAD 16KM SOUTH OF SANTA TERESA RD	RAVDC051	RAVDP005	Inbound	VEH										31			29	
			Outbound	VEH											34			32
			Both	VEH												65		
MULGA PARK ROAD 16KM WEST OF STUART HWY	RAVDC065	RAVDP007	Inbound	VEH						16							13	
			Outbound	VEH						16								13
			Both	VEH						32								
MULGA PARK ROAD 8KM SOUTH OF LASSETER HWY	RAVDC066	RAVDP003	Inbound	VEH						10							6	
			Outbound	VEH						12								11
			Both	VEH						22								
NAMATJIRA / KINTORE LINK 5KM WEST OF NAMATJIRA DR(BEER CAN CNF)	RAVDC052	RAVDP002	Inbound	VEH					4								4	
			Outbound	VEH					3									3
			Both	VEH					7									
RINGWOOD ROAD 8KM SOUTH OF ROSS HWY	RAVDC033	RAVDP005	Inbound	VEH				8									8	
			Outbound	VEH				8										8
			Both	VEH				16										
ROSS HIGHWAY 32KM EAST OF ALICE SPRINGS	RAVDC029	RAVDP006	Inbound	VEH				40									43	
			Outbound	VEH				41										44
			Both	VEH				81										
ROSS HIGHWAY 7.3 KM EAST OF ARLTUNGA T/O	RAVDC030	RAVDP006	Inbound	VEH					11								11	
			Outbound	VEH					11									11
			Both	VEH					22									
SANTA TERESA ROAD 16KM SOUTH OF MARYVALE T/O	RAVDC050	RAVDP006	Inbound	VEH				41									44	
			Outbound	VEH				39										42
			Both	VEH				80										

Framed Data is recorded in Vehicles

Region : ALICE SPRINGS

RURAL COVERAGE COUNT STATIONS

Year **TABLE 4.2 ESTIMATED AADT AND MONTHLY ADT FOR RURAL COVERAGE STATIONS**

Road Name / Location	ADT Station	Primary Station	Direction	Unit	Jan	Feb	Mar	Apr	May	Jun	Jul	Aug	Sep	Oct	Nov	Dec	AADT	
STANDLEY CHASM-TOURACC 5KM NORTH OF LARAPINTA DR	RAVDC048	RAVDP005	Inbound	VEH										93			86	
			Outbound	VEH											93			89
			Both	VEH												186		
STUART HIGHWAY 1KM SOUTH OF AIRPORT INTERSECTION	RAVDC073	RAVDP010	Inbound	VEH										713			761	
			Outbound	VEH											716			662
			Both	VEH												1429		
TANAMI ROAD 8KM NORTH OF PAPUNYA RD	RAVDC040	RAVDP005	Inbound	VEH										34			31	
			Outbound	VEH											33			31
			Both	VEH												67		
TANAMI ROAD 50KM WEST OF YUENDUMU	RAVDC041	RAVDP005	Inbound	VEH										13			12	
			Outbound	VEH											11			10
			Both	VEH												24		
THE GARDEN 5KM EAST OF STUART HWY	RAVDC032	RAVDP005	Inbound	VEH				7									7	
			Outbound	VEH				7										7
			Both	VEH				14										
ULURU ROAD BTW YULARA DRIVE & ULURU PARK ENTRANCE	RAVDC075	RAVDP008	Inbound	VEH						677							565	
			Outbound	VEH						673								554
			Both	VEH						1350								

Framed Data is recorded in Vehicles

Region : Darwin

RURAL COVERAGE COUNT STATIONS

Year **TABLE 4.2 ESTIMATED AADT AND MONTHLY ADT FOR RURAL COVERAGE STATIONS**

Road Name / Location	ADT Station	Primary Station	Direction	Unit	Jan	Feb	Mar	Apr	May	Jun	Jul	Aug	Sep	Oct	Nov	Dec	AADT	
COX PENINSULA ROAD AT BLACKMORE RIVER BRIDGE	RDVDC030	RDVDP009	Inbound	VEH						278	301						245	
			Outbound	VEH							277	303						246
			Both	VEH							556	604						491
COX PENINSULA ROAD 500M WEST OF FOG BAY ROAD	RDVDC033	RDVDP009	Inbound	VEH						74	78						64	
			Outbound	VEH							74	81						66
			Both	VEH							148	159						130
COX PENINSULA ROAD 5KM NORTH OF BELYUEN	RDVDC090	RDVDP010	Inbound	VEH						72	79						61	
			Outbound	VEH							72	82						62
			Both	VEH							144	161						123
DARWIN RIVER ROAD 3KM WEST OF COX PENINSULA RD	RDVDC036	RDVDP009	Inbound	VEH						283	304						248	
			Outbound	VEH							289	306						253
			Both	VEH							572	610						501
LITCHFIELD PARK ROAD 5KM SOUTH OF WANGI FALLS RD	RDVDC054	RDVDP035	Inbound	VEH								265					156	
			Outbound	VEH									265					157
			Both	VEH									530					313
LITCHFIELD PARK ROAD 1KM NORTH OF WANGI FALLS RD	RDVDC053	RDVDP014	Inbound	VEH							171						97	
			Outbound	VEH								180						117
			Both	VEH								351						214
OOLLOO ROAD 1KM WEST OF DOUGLAS HOT SPRINGS INT	RDVDC059	RDVDP043	Inbound	VEH							109						44	
			Outbound	VEH								108						43
			Both	VEH								217						87
PORT KEATS(KARDU NUMIDA) 5KM WEST OF DALY RIVER CROSSING	RDVDC056	RDVDP011	Inbound	VEH							31	30					23	
			Outbound	VEH								35	30					25
			Both	VEH								66	60					48

Framed Data is recorded in Vehicles

Region : Darwin

RURAL COVERAGE COUNT STATIONS

Year ~~TABLE~~ **TABLE 4.2 ESTIMATED AADT AND MONTHLY ADT FOR RURAL COVERAGE STATIONS**

Road Name / Location	ADT Station	Primary Station	Direction	Unit	Jan	Feb	Mar	Apr	May	Jun	Jul	Aug	Sep	Oct	Nov	Dec	AADT	
STUART HIGHWAY 500M NORTH OF COX PENINSULAR RD	RDVDC049	UDVDP020	Inbound	VEH						2553	2708						2379	
			Outbound	VEH						2490	2660							2326
			Both	VEH							5043	5368						
STUART HIGHWAY 500M S OF COX PENINSULAR RD	RDVDC091	UDVDP020	Inbound	VEH						1588	1696						1485	
			Outbound	VEH						1530	1631							1428
			Both	VEH							3118	3327						
WOOLIANNA ROAD 1KM NORTH OF DALY RIVER RD	RDVDC055	RDVDP011	Inbound	VEH							69						49	
			Outbound	VEH							67							49
			Both	VEH								136						

Framed Data is recorded in Vehicles

Region : Katherine

RURAL COVERAGE COUNT STATIONS

Year **TABLE 4.2 ESTIMATED AADT AND MONTHLY ADT FOR RURAL COVERAGE STATIONS**

Road Name / Location	ADT Station	Primary Station	Direction	Unit	Jan	Feb	Mar	Apr	May	Jun	Jul	Aug	Sep	Oct	Nov	Dec	AADT	
BUCHANAN HIGHWAY 32KM EAST OF TOP SPRINGS	RKVDC028	RKVDP005	Inbound	VEH					6								5	
			Outbound	VEH					6									5
			Both	VEH						12								
BUCHANAN HIGHWAY 32KM WEST OF TOP SPRINGS	RKVDC026	RKVDP005	Inbound	VEH					9								7	
			Outbound	VEH					10									8
			Both	VEH						19								
BUCHANAN HIGHWAY 5KM SOUTH OF VICTORIA HWY	RKVDC027	RKVDP010	Inbound	VEH					10								9	
			Outbound	VEH					10									9
			Both	VEH						20								
BUNTINE HIGHWAY 10KM SOUTH OF VICTORIA HWY	RKVDC025	RKVDP005	Inbound	VEH					29								24	
			Outbound	VEH					27									22
			Both	VEH						56								
BUNTINE HIGHWAY 16KM EAST OF WAVE HILL	RKVDC029	RKVDP005	Inbound	VEH					31								26	
			Outbound	VEH					30									25
			Both	VEH						61								
BUNTINE HIGHWAY 64KM WEST OF WAVE HILL	RKVDC030	RKVDP005	Inbound	VEH					9								7	
			Outbound	VEH					8									7
			Both	VEH						17								
CARPENTARIA HIGHWAY 5KM WEST OF TABLELANDS HWY	RTVDC031	RKVDP008	Inbound	VEH							34						22	
			Outbound	VEH								39						26
			Both	VEH									73					
ELSEY CEMETERY ROAD 500M EAST OF STUART HIGHWAY	RKVDC040	RKVDP003	Inbound	VEH									11	9			11	
			Outbound	VEH										11	9			9
			Both	VEH											22	18		

Framed Data is recorded in Vehicles

Region : Katherine

RURAL COVERAGE COUNT STATIONS

Year **TABLE 4.2 ESTIMATED AADT AND MONTHLY ADT FOR RURAL COVERAGE STATIONS**

Road Name / Location	ADT Station	Primary Station	Direction	Unit	Jan	Feb	Mar	Apr	May	Jun	Jul	Aug	Sep	Oct	Nov	Dec	AADT		
JOHN HAUSER DR ELSEY PK 500M SOUTH OF MATARANKA HOMESTEAD RI	RKVDC043	RKVDP003	Inbound	VEH									32				32		
			Outbound	VEH										32				27	
			Both	VEH											64				59
LAJAMANU ROAD 10KM SOUTH OF HOOKER CK	RKVDC032	RKVDP005	Inbound	VEH					10									8	
			Outbound	VEH					11										9
			Both	VEH					21										17
LAJAMANU ROAD 16KM SOUTH OF WAVE HILL	RKVDC031	RKVDP005	Inbound	VEH					16									13	
			Outbound	VEH					17										14
			Both	VEH					33										27
NATHAN RIVER ROAD 2KM NORTH OF RYANS BEND RD	RTVDC034	RKVDP008	Inbound	VEH							12							8	
			Outbound	VEH								12							8
			Both	VEH									24						16
STUART HIGHWAY 10KM SOUTH OF CARPENTARIA HWY	RKVDC023	RKVDP003	Inbound	VEH					237									184	
			Outbound	VEH					158										160
			Both	VEH					395										344
VICTORIA HIGHWAY 80KM WEST OF WILLEROO	RKVDC024	RKVDP010	Inbound	VEH					115									98	
			Outbound	VEH					110										101
			Both	VEH					225										199

Framed Data is recorded in Vehicles

Region : Tennant Creek

RURAL COVERAGE COUNT STATIONS

Year **TABLE 4.2 ESTIMATED AADT AND MONTHLY ADT FOR RURAL COVERAGE STATIONS**

Road Name / Location	ADT Station	Primary Station	Direction	Unit	Jan	Feb	Mar	Apr	May	Jun	Jul	Aug	Sep	Oct	Nov	Dec	AADT	
BARKLY HIGHWAY 10 KM EAST OF STUART HIGHWAY	RTVDC004	RTVDP001	Inbound	VEH						154	167						98	
			Outbound	VEH							137	167						114
			Both	VEH								291	334					
BING BONG ROAD 2KM NORTH OF SEARCY ST (OLD BING BONG RD)	RTVDC035	RKVDP008	Inbound	VEH							80						53	
			Outbound	VEH								78						51
			Both	VEH									158					
CARPENTARIA HIGHWAY 5KM EAST OF TABLELANDS HWY	RTVDC033	RKVDP008	Inbound	VEH							46						30	
			Outbound	VEH								44						29
			Both	VEH									90					
CARPENTARIA HIGHWAY 5KM WEST OF TABLELANDS HWY	RTVDC031	RKVDP008	Inbound	VEH							34						22	
			Outbound	VEH								39						26
			Both	VEH									73					
CARPENTARIA HIGHWAY 2KM WEST OF ROBINSON RD	RTVDC038	RKVDP008	Inbound	VEH							77						51	
			Outbound	VEH								77						51
			Both	VEH									154					
NATHAN RIVER ROAD 2KM NORTH OF RYAN'S BEND ROAD	RTVDC034	RKVDP008	Inbound	VEH							12						8	
			Outbound	VEH								12						8
			Both	VEH									24					
TABLELANDS HIGHWAY 5KM SOUTH OF CARPENTARIA HWY	RTVDC030	RKVDP008	Inbound	VEH							29						19	
			Outbound	VEH								23						15
			Both	VEH									52					
WOLLOGORANG ROAD 5KM EAST OF ROBINSON ROAD INT	RTVDC032	RKVDP008	Inbound	VEH							30						20	
			Outbound	VEH								29						19
			Both	VEH									59					

Framed Data is recorded in Vehicles

Region : Tennant Creek

RURAL COVERAGE COUNT STATIONS

Year ~~TABLE~~ 4.2 ESTIMATED AADT AND MONTHLY ADT FOR RURAL COVERAGE STATIONS

Road Name / Location	ADT Station	Primary Station	Direction	Unit	Jan	Feb	Mar	Apr	May	Jun	Jul	Aug	Sep	Oct	Nov	Dec	AADT	
WOLLOGORANG ROAD 5KM EAST OF ROBINSON RIVER T/O	RTVDC036	RTVDP006	Inbound	VEH							16						11	
			Outbound	VEH								15						11
			Both	VEH								31						

COVERAGE COUNT STATIONS

TABLE 4A : COVERAGE Road Name	STATIONS & YEAR LAST RECORDED		Year last recorded
	Station	Location	
STUART HIGHWAY	RAVBC020	8KM NORTH OF AILERON	2003
STUART HIGHWAY	RAVBC021	39KM NORTH OF ALICE SPRINGS	1988
SANDOVER HIGHWAY	RAVBC022	10KM NORTH OF PLENTY HWY	2003
SANDOVER HIGHWAY	RAVBC023	10KM EAST OF WOODGREEN STN	1997
SANDOVER HIGHWAY	RAVBC024	10KM EAST OF AMMAROO STN	2003
PLENTY HIGHWAY	RAVBC025	56KM EAST OF STUART HWY	2003
PLENTY HIGHWAY	RAVBC026	10KM EAST OF HUCKITTA STN	2003
PLENTY HIGHWAY	RAVBC027	10KM EAST OF JERVOIS STN	1990
ARAPUNYA ROAD	RAVBC028	8KM NORTH OF PLENTY HWY	2003
ROSS HIGHWAY	RAVBC029	32KM EAST OF ALICE SPRINGS	2004
ROSS HIGHWAY	RAVBC030	7.3 KM EAST OF ARLTUNGA T/O	2004
ARLTUNGA ROAD	RAVBC031	5KM NORTH OF ROSS HWY	2004
THE GARDEN	RAVBC032	5KM EAST OF STUART HWY	2004
RINGWOOD ROAD	RAVBC033	8KM SOUTH OF ROSS HWY	2004
TANAMI ROAD	RAVBC040	8KM NORTH OF PAPUNYA RD	2004
TANAMI ROAD	RAVBC041	50KM WEST OF YUENDUMU	2004
KINTORE ROAD	RAVBC042	32KM WEST OF TANAMI RD	2004
LARAPINTA DRIVE	RAVBC043	5KM WEST OF JAY CREEK	1993
LARAPINTA DRIVE	RAVBC044	5KM WEST OF HERMANSBURG	2004
NAMATJIRA DRIVE	RAVBC045	5KM WEST OF JAY CK	1988
NAMATJIRA DRIVE	RAVBC046	5KM WEST OF GLEN HELEN	1997
GLEN HELEN-PASTORAL LOOP	RAVBC047	5KM SOUTH OF BEER CAN CNR (NAMATJIRA DR)	1994
STANDLEY CHASM-TOUR ACC	RAVBC048	5KM NORTH OF LARAPINTA DR	2004
AREYONGA ROAD	RAVBC049	30KM SOUTH OF LARAPINTA DR	1993
SANTA TERESA ROAD	RAVBC050	16KM SOUTH OF MARYVALE T/O	2004
MARYVALE ROAD	RAVBC051	16KM SOUTH OF SANTA TERESA RD	2004
NAMATJIRA / KINTORE LINK	RAVBC052	5KM WEST OF NAMATJIRA DR (BEER CAN CNR)	2004
ERNEST GILES ROAD	RAVBC060	2KM WEST OF HENBURY CRATER T/O	2004
LURITJA ROAD	RAVBC061	16KM NORTH OF LASSETER HWY	2004
LASSETER HIGHWAY	RAVBC062	8KM EAST OF MULGA PARK T/O	1990
LASSETER HIGHWAY	RAVBC063	32KM WEST OF CURTIN SPRINGS	1998
TJUKARURU ROAD (XDOCKER)	RAVBC064	32KM WEST OF MOUNT OLGA	2003
MULGA PARK ROAD	RAVBC065	16KM WEST OF STUART HWY	2004

COVERAGE COUNT STATIONS

TABLE 4A : COVERAGE Road Name	STATIONS & YEAR LAST RECORDED		Year last recorded
	Station	Location	
MULGA PARK ROAD	RAVBC066	8KM SOUTH OF LASSETER HWY	2004
FINKE ROAD	RAVBC069	10KM EAST OF STUART HWY	2004
STUART HIGHWAY	RAVBC073	1KM SOUTH OF AIRPORT INTERSECTION	2004
LARAPINTA DRIVE	RAVBC074	5KM SOUTH OF MEREENIE OIL FIELDS	1994
LASSETER HIGHWAY	RAVBC075	BETWEEN YULARA TOWN I/S & ULURU PARK BOUNDARY	2004
AREYONGA ROAD	RAVBC076	5 KM SOUTH OF KINGS CANYON T/O	2004
LARAPINTA DRIVE	RAVBC077	5 KM WEST OF AREYONGA RD	2004
STUART HIGHWAY	RDVBC020	100M NORTH HENNING RD	1996
ARNHEM HIGHWAY	RDVBC022	500M EAST OF TRIPPE RD	2003
ARNHEM HIGHWAY	RDVBC023	200M EAST OF LAMBELLS LAGOON RD	2003
JIM JIM ROAD	RDVBC024	4KM EAST OF ARNHEM HWY	2003
POINT STUART ROAD	RDVBC025	2KM NORTH OF ARNHEM HWY	2003
ARNHEM HIGHWAY	RDVBC026	1KM EAST OF KAKADU HWY	2003
COX PENINSULA ROAD	RDVBC030	AT BLACKMORE RIVER BRIDGE	2004
LITCHFIELD PARK ROAD	RDVBC031	2 KM WEST OF COX PENINSULA ROAD	1988
FOG BAY ROAD	RDVBC032	2KM WEST OF COX PENINSULA RD	1998
COX PENINSULA ROAD	RDVBC033	500M WEST OF FOG BAY ROAD	2004
BATCHELOR ROAD	RDVBC034	5 KM WEST OF STUART HIGHWAY	1988
LITCHFIELD PARK ROAD	RDVBC035	5KM WEST OF FINNIS RIVER CROSSING	1991
DARWIN RIVER ROAD	RDVBC036	3KM WEST OF COX PENINSULA RD	2004
DALY RIVER ROAD	RDVBC037	1KM WEST OF DORAT RD (SCENIC ROUTE)	1997
OENPELLI ROAD	RDVBC040	5 KM NORTH OF MUDGINBERRI T/O	1988
KAKADU HIGHWAY	RDVBC041	1KM NORTH OF OLD JIM JIM RD	2003
KAKADU HIGHWAY	RDVBC042	5KM SOUTH OF OLD JIM JIM RD	2003
OOLLOO ROAD	RDVBC043	2KM WEST OF DORAT RD (SCENIC ROUTE)	1997
EDITH FALLS ROAD	RDVBC044	5 KM EAST OF STUART HIGHWAY	1988
WATERFALL CK PARK ACCESS	RDVBC045	1KM EAST OF KAKADU HWY	2003
HOWARD SPRINGS ROAD	RDVBC046	200M WEST OF GUNN POINT RD	2003
GUNN POINT ROAD	RDVBC047	100M EAST OF HOWARD SPRINGS RD	2003
GUNN POINT ROAD	RDVBC048	200 M EAST OF HOWARD RIVER	1989
STUART HIGHWAY	RDVBC049	500M NORTH OF COX PENINSULA RD	2004
STUART HIGHWAY	RDVBC050	500M NORTH OF NOONAMAH	1998
STUART HIGHWAY	RDVBC051	500M NORTH OF GULNARE RD	2001

COVERAGE COUNT STATIONS

**TABLE 4A : COVERAGE
Road Name**

**STATIONS & YEAR LAST RECORDED
Station Location**

Year last recorded

Road Name	Station	Location	Year last recorded
ARNHEM HIGHWAY	RDVBC052	5KM EAST OF ADELAIDE RIVER BRIDGE	2003
LITCHFIELD PARK ROAD	RDVBC053	1KM NORTH OF WANGI FALLS RD	2004
LITCHFIELD PARK ROAD	RDVBC054	5KM SOUTH OF WANGI FALLS RD	2004
WOOLIANNA ROAD	RDVBC055	1KM NORTH OF DALY RIVER RD	2004
PORT KEATS(KARDU NUMIDA)	RDVBC056	5KM WEST OF DALY RIVER CROSSING	2004
MOUNT WELLS ROAD	RDVBC057	2KM EAST OF STUART HWY	2003
OOLLOO ROAD	RDVBC059	1KM WEST OF DOUGLAS HOT SPRINGS INTERSECTION	2004
GUNN POINT ROAD	RDVBC061	10KM EAST OF HOWARD RIVER BRIDGE	2003
MURGENELLA SETT ACCESS	RDVBC062	1KM NORTH OF NARBALEK MINE INTERSECTION	2003
MANINGRIDA ACCESS	RDVBC063	1KM EAST OF NARBALEK MINE INTERSECTION	2003
COX PENINSULA ROAD	RDVBC090	5KM NORTH OF BELYUEN	2004
STUART HIGHWAY	RDVBC091	500M S OF COX PENINSULA ROAD	2004
CENTRAL ARNHAM ROAD	RKVBC020	8KM EAST OF BARUNGA	2003
STUART HIGHWAY	RKVBC021	80KM SOUTH OF KATHERINE	2003
MATARANKA HOMESTEAD ROAD	RKVBC022	1KM EAST OF STUART HWY	2003
STUART HIGHWAY	RKVBC023	10KM SOUTH OF CARPENTARIA HWY	2003
VICTORIA HIGHWAY	RKVBC024	80KM WEST OF WILLEROO	2004
BUNTINE HIGHWAY	RKVBC025	10KM SOUTH OF VICTORIA HWY	2004
BUCHANAN HIGHWAY	RKVBC026	32KM WEST OF TOP SPRINGS	2004
BUCHANAN HIGHWAY	RKVBC027	5KM SOUTH OF VICTORIA HWY	2004
BUCHANAN HIGHWAY	RKVBC028	32KM EAST OF TOP SPRINGS	2004
BUNTINE HIGHWAY	RKVBC029	16KM EAST OF WAVE HILL	2004
BUNTINE HIGHWAY	RKVBC030	64KM WEST OF WAVE HILL	2004
LAJAMANU ROAD	RKVBC031	16KM SOUTH OF WAVE HILL	2004
LAJAMANU ROAD	RKVBC032	10KM SOUTH OF HOOKER CK	2004
EDITH FALLS ROAD	RKVBC033	2KM EAST OF STUART HWY	2003
CENTRAL ARNHAM ROAD	RKVBC034	5KM NORTH OF MAINORU T/O	2003
ROPER HIGHWAY	RKVBC035	5KM EAST OF HODGSON DOWNS T/O	2003
ROPER HIGHWAY	RKVBC036	10KM EAST OF ROPER BAR	2003
NUMBULWAR ROAD	RKVBC037	5KM EAST OF NGUKURR	2003
NATHAN RIVER ROAD	RKVBC038	5KM SOUTH OF ROPER BAR	2003
JOHN HAUSER DR ELSEY PK	RKVBC040	500M EAST OF MATARANKA HOMESTEAD ROAD	2004
EDITH FALLS ROAD	RKVBC041	BETWEEN MT TODD GOLDMINE ACCESS & EDITH PARK ENTRAN	1999
CENTRAL ARNHAM ROAD	RKVBC042	NORTH OF BULMAN	2003
JOHN HAUSER DR ELSEY PK	RKVDC043	500M SOUTH OF MATARANKA HOMESTEAD	2004
BARKLY HIGHWAY	RTVBC004	10 KM EAST OF STUART HIGHWAY	2004
STUART HIGHWAY	RTVBC020	20KM NORTH OF ELLIOTT	2003
STUART HIGHWAY	RTVBC021	15KM SOUTH OF WAUCHOPE	2003

COVERAGE COUNT STATIONS

TABLE 4A : COVERAGE Road Name	STATIONS & YEAR LAST RECORDED		Year last recorded
	Station	Location	
STUART HIGHWAY	RTVBC022	30KM NORTH OF BARROW CK	2003
AUSTRAL DOWNS ROAD	RTVBC023	8KM SOUTH OF BARKLY HWY	2003
BARKLY STOCK ROUTE	RTVBC024	5KM EAST OF STUART HWY	2003
CALVERT ROAD	RTVBC025	5KM EAST OF TABLELANDS HWY	2003
CALVERT ROAD	RTVBC026	30KM EAST OF CRESWELL DOWNS	1988
TABLELANDS HIGHWAY	RTVBC027	160KM NORTH OF BARKLY HWY	2003
RANKEN ROAD	RTVBC028	5KM EAST OF BRUNETTE DOWNS	2003
BARKLY HIGHWAY	RTVBC029	IN FRONT OF RADIO REPEATER 8501	2003
TABLELANDS HIGHWAY	RTVBC030	5KM SOUTH OF CARPENTARIA HWY	2004
CARPENTARIA HIGHWAY	RTVBC031	5KM WEST OF TABLELANDS HWY	2004
WOLLOGORANG ROAD	RTVBC032	5KM EAST OF ROBINSON ROAD INTERSECTION	2004
CARPENTARIA HIGHWAY	RTVBC033	5KM EAST OF TABLELANDS HWY	2004
NATHAN RIVER ROAD	RTVBC034	2KM NORTH OF RYANS BEND RD	2004
BING BONG ROAD	RTVBC035	2KM NORTH OF SEARCY ST (OLD BING BONG RD)	2004
WOLLOGORANG ROAD	RTVBC036	5KM EAST OF ROBINSON RIVER T/O	2004
NEWCASTLE WATERS ROAD	RTVBC037	2KM WEST OF STUART HWY	2003
CARPENTARIA HIGHWAY	RTVBC038	2KM WEST OF ROBINSON RD	2004
STUART HIGHWAY	UAVDC001	SOUTH OF SARGEANT ST	2003
STOTT TCE/UNDOOLYA RD	UAVDC020	EAST OF KURRAJONG DR	2004
STOTT TCE/UNDOOLYA RD	UAVDC021	EAST OF SADADEEN RD	2003
SADADEEN RD	UAVDC022	EAST OF STOTT TCE	2003
STOTT TCE/UNDOOLYA RD	UAVDC023	WEST OF STURT TCE (WILLS TCE CAUSEWAY)	2004
STOTT TCE/UNDOOLYA RD	UAVDC026	EAST OF TODD ST	1988
SOUTH TERRACE	UAVDC028	EAST OF GAP RD	2003
GAP ROAD	UAVDC029	SOUTH OF SOUTH TCE	2003
STUART HIGHWAY	UAVDC030	SOUTH OF ACACIA ST	2003
LARAPINTA DRIVE	UAVDC033	WEST OF VAN SENDEN AVE	2004
HONEYMOON GAP-TOUR ACC	UAVDC039	500M SOUTH OF LARAPINTA DR	2004
SANTA TERESA ROAD	UAVDC041	1KM EAST OF STUART HWY INTERSECTION	2003
STEPHENS ROAD	UAVDC042	BETWEEN CAUSEWAY AND BARRETT DR	1997
LARAPINTA DRIVE	UAVDC043	WEST OF MILNER RD	2003
LARAPINTA DRIVE	UAVDC044	AT ALICE SPRINGS TOWN BOUNDARY	2004
STUART HIGHWAY	UAVDC045	50 METRES SOUTH OF KNUCKEY AVE	1995
STUART HIGHWAY	UAVDC046	50 METRES NORTH OF SCHWARTZ CRES.	2004
STEPHENS ROAD	UAVDC047	EAST OF BARRETT DRIVE	2003

COVERAGE COUNT STATIONS

TABLE 4A : COVERAGE Road Name	STATIONS & YEAR LAST RECORDED		Year last recorded
	Station	Location	
STUART HIGHWAY	UDVDC021	100M NORTH OF HENNING ROAD	2004
BERRIMAH RD	UDVDC024	100M SOUTH OF MARLOW RD	2004
STUART HIGHWAY	UDVDC026	100M WEST OF BERRIMAH RD	2004
MCMILLANS ROAD	UDVDC027	50M SOUTH OF VANDERLIN DR	2003
MCMILLANS ROAD	UDVDC028	100M WEST OF VANDERLIN DR	2003
MCMILLANS ROAD	UDVDC030	100M WEST OF AMY JOHNSON AVE	2003
MCMILLANS ROAD	UDVDC033	50M WEST OF LEE POINT RD	2003
VANDERLIN DRIVE	UDVDC035	100M EAST OF MUELLER RD (DISCONTINUED)	1997
VANDERLIN DRIVE	UDVDC037	100M EAST OF LEE POINT RD	2003
TROWER ROAD	UDVDC038	100M NORTH OF PARER DR	2003
TROWER ROAD	UDVDC039	100M WEST OF LAKESIDE DR (DISCONTINUED)	1988
BAGOT ROAD	UDVDC042	100M NORTH OF MCMILLANS RD	2003
BAGOT ROAD	UDVDC043	100M SOUTH OF FITZER DR (DISCONTINUED)	1988
STUART HIGHWAY	UDVDC047	MIDWAY WOOLNER & PARAP RDS	2004
UNIVERSITY AVENUE	UDVDC060	50M WEST OF STUART HWY	2004
ELRUNDIE AVENUE	UDVDC061	100M SOUTH OF UNIVERSITY AVENUE	2001
ELRUNDIE AVENUE	UDVDC062	100M NORTH OF CHUNG WAH TCE	2004
CHUNG WAH TERRACE	UDVDC063	100M EAST OF ELRUNDIE AVE	2004
CHUNG WAH TERRACE	UDVDC064	200M SOUTH OF EMERY AVE (DISCONTINUED)	1988
TEMPLE TERRACE	UDVDC065	100M SOUTH OF ROYSTONEA AVENUE	2004
TEMPLE TERRACE	UDVDC066	300M NORTH OF ROYSTONEA AVE (UPGRADED TO UDVDP066 - 1999)	2004
MCMILLANS ROAD	UDVDC068	100M WEST OF ROTHDALE RD	2003
TIGER BRENNAN DRIVE	UDVDC069	200M WEST OF BENISON RD (IN CUTTING)	2004
STUART HIGHWAY	UDVDC070	MIDWAY THE OVERPASS & ROSS SMITH AVE	2004
STUART HIGHWAY	UDVDC071	MIDWAY HOOK RD & LEE ST	2003
CHANNEL ISLAND ROAD	UDVDC072	SOUTH OF ELIZABETH RIVER BRIDGE	2004
CHUNG WAH TERRACE	UDVDC074	100M SOUTH OF ROLYAT RD	2004
MCMINN STREET	UDVDC075	BETWEEN KNUCKEY & GARDINER STS	2004
VANDERLIN DRIVE	UDVDC076	100M WEST OF MUELLER RD	2003
SECRETT ROAD	UDVDC077	BETWEEN FARRAR & STEVENS RDS	1999
STUART HIGHWAY	UDVDC078	MIDWAY PARAP & GOYDER RDS.	2004
STUART HIGHWAY	UDVDC079	MIDWAY YARRAWONGA & TULAGI RDS.	2004
MCMINN STREET	UDVDC080	ENTRANCE TO DARWIN WHARF PRECINCT	2004
TIGER BRENNAN DRIVE	UDVDC081	300M EAST OF HOOK ROAD (DISCONTINUED)	1998
TIGER BRENNAN DRIVE	UDVDC082	300M SOUTH-EAST OF HIDDEN VALLEY BRIDGE (UPGRADED TO UDVDP022)	1998
WISHART ROAD	UDVDC084	300M EAST OF BERRIMAH ROAD (DISCONTINUED)	1998

COVERAGE COUNT STATIONS

TABLE 4A : COVERAGE Road Name	STATIONS & YEAR LAST RECORDED		Year last recorded
	Station	Location	
WISHART ROAD	UDVDC085	BETWEEN ELRUNDIE & TIVENDALE ROAD	1998
UNIVERSITY AVENUE	UDVDC086	BETWEEN DWYER CURCUIT & ELRUNDIE AVE	2004
AMY JOHNSON AVENUE	UDVDC088	BETWEEN TIGER BRENNAN DRIVE & STUART HWY	2003
CHUNG WAH TERRACE	UDVDC089	BETWEEN ROLYAT STREET AND TEMPLE TERRACE	2004
HENRY WRIGLEY DRIVE	UDVDC090	SOUTH OF ABALA ROAD	2003
BERRIMAH RD	UDVDC091	500M SOUTH OF STUART HIGHWAY.	2003
BERRIMAH RD	UDVDC092	500M SOUTH OF WISHART ROAD	2000
THORNGATE ROAD	UDVDC093	500M SOUTH OF ROBINSON BARRACKS	2003
SECRET ROAD	UDVDC094	500M SOUTH OF ENTRANCE TO POLICE H.Q.	2003
ROYSTONEA AVE	UDVDP095	100M EAST OF GURD STREET	2004
FRANCIS BAY DRIVE	UDVDC096	MID DINAH BEACH ROAD & FISHERMANS PLACE	2004
VICTORIA HIGHWAY	UKVDC014	400M EAST OF ZIMMEN DR	2004
LINDSAY ST	UKVDC015	NORTH OF KATHERINE TCE	2004
STUART HIGHWAY	UKVDC017	BETWEEN MALUKA RD AND CRAWFORD ST	2004
BICENTENNIAL ROAD	UKVDC018	1KM WEST OF STUART HWY	2004
STUART HIGHWAY	UKVDC019	BETWEEN BICENTENNIAL AND MALUKA RDS	2004
STUART HIGHWAY	UKVDC020	BETWEEN KATHERINE TCE AND BICENTENNIAL	2004
CHAMBERS DRIVE	UKVDC021	100M EAST OF LINDSAY ST	2004
FLORINA ROAD	UKVDC022	100M WEST OF COSSACK RD	2004
CHAMBERS DRIVE	UKVDC023	100M SOUTH OF LOCKHEED ROAD	2004
STUART HIGHWAY	UTVDC001	50M SOUTH OF BLAIN ST	2004
PEKO ROAD	UTVDC003	10M WEST OF AMBROSE ST	2004
PEKO ROAD	UTVDC011	OPP DRIVE-IN (POLE 5221)	1998
PEKO ROAD	UTVDC012	100M EAST OF ORLANDO RD	1998
WARREGO ROAD	UTVDC016	15KM WEST OF STUART HWY	2001
WARREGO ROAD	UTVDC017	1.5KM WEST OF STUART HWY	2004

PRIMARY COUNT STATIONS

TABLE 4B

Region : ALICE SPRINGS

ADT Station	Location	Year Last Recorded	Comment
RAVDP001	STUART HIGHWAY - 3KM NORTH OF ALICE SPRINGS	2004	
RAVDP002	LARAPINTA DRIVE - 1km EAST OF LARAPINTA / NAMATJIRA INT.	2004	
RAVDP003	STUART HIGHWAY - 200M NORTH OF KULGERA	2004	
RAVDP004	PLENTY HIGHWAY - 16km EAST OF STUART HIGHWAY	2004	
RAVDP005	TANAMI ROAD - 16km WEST OF STUART HIGHWAY	2004	
RAVDP006	ROSS HIGHWAY - 6.5km EAST OF STUART HIGHWAY	2004	
RAVDP007	LASSETER HIGHWAY - 500M WEST OF STUART HIGHWAY	2004	
RAVDP008	LASSETER HIGHWAY - 500M EAST OF YULARA / AIRPORT INT.	2004	
RAVDP009	ERNEST GILES ROAD - 500M EAST OF KINGS CANYON RANGER STN	2004	
RAVDP010	STUART HIGHWAY - 100km SOUTH OF ALICE SPRINGS	2004	
RAVDP011	NAMATJIRA DRIVE - 5km WEST OF LARAPINTA / NAMATJIRA JUNCTION	2004	
RAVDP012	PASTORAL LOOP/GLEN HELEN - 5KM SOUTH OF BEER CAN CNR	2004	
RAVDP013	KINGS CANYON / AREYONGA ROAD -14km SOUTH OF MEREENIE	2004	
RAVDP064	TJUKARURU ROAD XDOCKER - 32KM WEST OF MOUNT OLGA T/O	2004	UPGRADED TO UAVDP064 - 2004
UAVDP001	STUART HIGHWAY - SOUTH OF SARGEANT ST.		1997
UAVDP002	STUART HIGHWAY - SOUTH OF WOODS TCE.	2004	DOWN GRADED TO UAVDC001 - 1999
UAVDP003	STOTT TCE / UNDOOLYA RD.	2004	
UAVDP004	LARAPINTA DRIVE - WEST OF GEORGE CRS.	2004	
UAVDP005	STUART HIGHWAY - SOUTH OF SKINNER ST	2004	
UAVDP006	LARAPINTA DRIVE - WEST OF BRADSHAW DVE		1998
UAVDP007	STUART HIGHWAY - HEAVITREE GAP	2004	STATION MOVED TO UAVDP013 - 1999
UAVDP008	STOTT TCE / UNDOOLYA RD - WEST OF SADADEEN RD	2004	
UAVDP009	STOTT TCE / UNDOOLYA RD -BETWEEN BATH & HARTLEY ST.	2004	
UAVDP010	STUART HIGHWAY - 1km NORTH OF AIRPORT TURNOFF	2004	
UAVDP011	ROSS HIGHWAY - BETWEEN JOHN BLAKEMAN BRG & ROUNDABOUT	2004	
UAVDP012	STEPHENS ROAD - WEST OF BARRETT STREET	2004	
UAVDP013	LARAPINTA DRIVE - 50 m WEST OF BATTARBEE STREET	2004	

Region Total = 21

PRIMARY COUNT STATIONS

TABLE 4B

Region : DARWIN

ADT Station	Location	Year Last Recorded	Comment
RDVDP002	STUART HIGHWAY - 2km NORTH OF MANTON DAM T/O	2004	
RDVDP003	STUART HIGHWAY - 500M SOUTH OF ADELAIDE RIVER BRIDGE	2004	
RDVDP004	KAKADU HIGHWAY - 3km SOUTH OF ARNHEM HIGHWAY	2004	
RDVDP005	STUART HIGHWAY - 2km NORTH OF KAKADU HIGHWAY	2004	
RDVDP006	ARNHEM HIGHWAY - 1km EAST OF STUART HIGHWAY	1988	UPGRADED TO UDVDP019 - 1989
RDVDP007	ARNHEM HIGHWAY - 2km WEST OF ADELAIDE RIVER BRG.	2004	
RDVDP008	ARNHEM HIGHWAY - 3km WEST OF SOUTH ALLIGATOR BRG.	2004	
RDVDP009	COX PENINSULAR ROAD - 4km WEST OF STUART HIGHWAY	2004	
RDVDP010	COX PENINSULA ROAD AT PIONEER CREEK BRIDGE	2004	
RDVDP011	DORAT ROAD AT ADELAIDE RIVER SHOWGROUNDS	2004	
RDVDP012	KAKADU HIGHWAY - 500M EAST OF STUART HIGHWAY	2004	
RDVDP013	HOWARD SPRINGS ROAD - 1km EAST OF STUART HIGHWAY	1988	UPGRADED TO UDVDP018 - 1989
RDVDP014	LITCHFIELD PARK ROAD - 2km WEST OF COX PENINSULA ROAD	2004	
RDVDP015	BATCHELOR ROAD - 5km WEST OF STUART HIGHWAY	2004	
RDVDP016	OENPELLI ROAD - 1km NORTH OF ARNHEM HIGHWAY	2004	
RDVDP017	GUNN POINT ROAD - 200M EAST OF HOWARD RIVER BRIDGE	1993	RELOCATED TO RDVDP021
RDVDP021	GUNN POINT ROAD - 500M EAST OF HOWARD RIVER BRIDGE	2004	
RDVDP032	FOG BAY ROAD - 2 Km WEST OF COX PENINSULAR RD	2004	
RDVDP035	LITCHFIELD PARK ROAD - 5km WEST OF FINNIS RIVER CROSSING	2004	
RDVDP037	DALY RIVER ROAD - 1km WEST OF DORAT ROAD	2004	
RDVDP043	OOLLOO ROAD - 2km EAST OF DORAT ROAD	2004	
UDVDP001	STUART HIGHWAY - 200M EAST OF BAGOT RD INTERSECTION	2004	
UDVDP002	BAGOT ROAD - 50M SOUTH OF NEMALUK DRIVE	2004	
UDVDP003	STUART HIGHWAY - 10M SOUTH OF DUKE STREET	2004	
UDVDP004	GILRUTH AVENUE AT DARWIN HIGH SCHOOL CROSSING	2004	
UDVDP005	DICK WARD DRIVE AT TREATMENT WORKS	2004	
UDVDP006	TIGER BRENNAN DRIVE - 200M NTH OF GOTHENBERG CRES	2004	
UDVDP007	McMINN STREET - 50M EAST OF DALY ST.	2004	
UDVDP008	McMILLANS ROAD - 100M EAST OF SABINE ROAD	2004	

PRIMARY COUNT STATIONS

TABLE 4B

Region : DARWIN

ADT Station	Location	Year Last Recorded	Comment
UDVDP009	TROWER ROAD - 50M WEST OF HOOK ROAD	2004	
UDVDP010	STUART HIGHWAY - 400M EAST OF BERRIMAH ROAD	2004	
UDVDP011	AMY JOHNSON AVENUE - 50M SOUTH OF McMILLANS ROAD	2004	
UDVDP012	VANDERLIN DRIVE - 100M NORTH OF MANUNDA TCE	2004	
UDVDP013	VANDERLIN DRIVE - 100M WEST OF LEE POINT ROAD	2004	
UDVDP014	STUART HIGHWAY - 50M WEST OF AMY JOHNSON AVENUE	2004	
UDVDP015	ROYSTONIA AVENUE - 100M WEST OF YARRAWONGA RD	2004	
UDVDP016	TIGER BRENNAN DRIVE - 500M WEST OF HOOK ROAD	2004	
UDVDP017	STUART HIGHWAY - 600M NORTH OF HOWARD SPRINGS ROAD	2004	LOOPS INSTALLED 2001
UDVDP018	HOWARD SPRINGS ROAD - 500M EAST OF STUART HIGHWAY	2004	
UDVDP019	ARNHEM HIGHWAY - 500M EAST OF STUART HIGHWAY	2004	
UDVDP020	STUART HIGHWAY - 500M NORTH OF ARNHAM HIGHWAY	2004	
UDVDP021	McMILLANS ROAD - 500M NORTH OF STUART HIGHWAY	2004	
UDVDP022	TIGER BRENNAN DRIVE - 800M WEST OF BERRIMAH ROAD	2004	LOOPS INSTALLED 2001
UDVDP023	LAMBRICK AVENUE - 500M SOUTH OF STUART HIGHWAY	2004	LOOPS INSTALLED 2001
UDVDP024	TEMPLE TERRACE - 100M SOUTH OF STUART HIGHWAY	2004	LOOPS INSTALLED 2001
UDVDP025	BERRIMAH ROAD - 500M SOUTH OF WISHART ROAD	2004	LOOPS INSTALLED 2001
UDVDP061	ELRUNDIE AVENUE - BETWEEN DRIVER AVENUE AND WISHART RD	2004	
UDVDP066	TEMPLE TERRACE - 300M EAST OF STUART HIGHWAY	2001	UPGRADED TO UDVDP024 2001
UDVDP085	WISHART ROAD - BETWEEN ELRUNDIE AND TIVENDALE ROADS	2004	

Region Total = 45

PRIMARY COUNT STATIONS

TABLE 4B

Region : KATHERINE

ADT Station	Location	Year Last Recorded	Comment
RKVDP001	STUART HIGHWAY - 20km NORTH OF KATHERINE RIVER BRIDGE	2004	
RKVDP003	STUART HIGHWAY - 16km SOUTH OF LARRIMAH	2004	
RKVDP004	VICTORIA HIGHWAY - 13km WEST OF STUART HIGHWAY	2004	
RKVDP005	BUCHANAN HIGHWAY - 1km SOUTH OF TOP SPRINGS	2004	
RKVDP006	CENTRAL ARNHAM ROAD - 8km EAST OF STUART HIGHWAY	2004	
RKVDP007	ROPER HIGHWAY - 44km EAST OF STUART HIGHWAY	2004	
RKVDP008	CARPENTARIA HIGHWAY - 8km EAST OF STUART HIGHWAY	2004	
RKVDP009	KATHERINE GORGE ROAD - 10km EAST OF STUART HIGHWAY	2004	
RKVDP010	VICTORIA HIGHWAY - 24km WEST OF TIMBER CREEK	2004	
RKVDP012	STUART HIGHWAY - 6km SOUTH OF CUTTA CUTTA CAVES	2004	
UKVDP001	STUART HIGHWAY - 50M NORTH OF KATHERINE RIVER BRIDGE	2004	LOOPS INSTALLED 2000
UKVDP002	STUART HIGHWAY - 100M SOUTH OF VICTORIA HIGHWAY	2004	
UKVDP003	VICTORIA HIGHWAY - 500M WEST OF KATHERINE TCE	2004	LOOPS INSTALLED 2000
UKVDP004	GILES STREET - 100M EAST OF KATHERINE TCE.	2004	
UKVDP005	STUART HIGHWAY - 500M SOUTH OF CRAWFORD STREET	2004	STATION OUT OF COMMISSION 1996 - 1998

Region Total = 14

PRIMARY COUNT STATIONS

TABLE 4B

Region : EAST ARNHEM

ADT Station	Location	Year Last Recorded	Comment
REDVP001	CENTRAL ARNHEM ROAD - 35 km WEST OF MELVILLE BAY ROAD	2004	

Region Total = 1

PRIMARY COUNT STATIONS

TABLE 4B

Region : TENNANT CREEK

ADT Station	Location	Year Last Recorded	Comment
UTVDP001	STUART HIGHWAY - 50M SOUTH OF BLAIN STREET	1998	DOWN GRADED TO UTVDC001 - 1999
UTVDP002	STUART HIGHWAY - 50M NORTH OF GARNETT STREET	2004	
UTVDP003	PEKO ROAD - 10M WEST OF AMBROSE STREET	1998	DOWN GRADED TO UTVDC003 - 1999
RTVDP001	STUART HIGHWAY - 100M NORTH OF THREEWAYS	2004	STATION DECOMMISSIONED 1994 - COVERAGE AS OF YEAR 2000
RTVDP002	STUART HIGHWAY - 10km SOUTH OF TENNANT CREEK	2004	
RTVDP003	STUART HIGHWAY - 5km SOUTH OF THREEWAYS	2004	
RTVDP004	BARKLY HIGHWAY - 10km EAST OF STUART HIGHWAY	1993	
RTVDP005	BARKLY HIGHWAY - 8km EAST OF AVON DOWNS	2004	
RTVDP006	TABLELANDS HIGHWAY - 1km NORTH OF BARKLY HIGHWAY	2004	
RTVDP007	BARKLY HIGHWAY - 100km EAST OF THREEWAYS	2004	

Region Total = 7

Total number of ADT Stations = 88

TABLE 4C SPECIAL STATIONS AND APPLICATIONS 2004

Region : All Regions (Metrocount Data-Logger Files)

Site	Start Date	End Date	Run Time (days)	Location
UAVDS09929Mar2004.EC0	20-Mar-04	29-Mar-04	09	Bradshaw Drive, mid Railway Crossing & Bloomfield St.
UDVDS01124May2000.EC0	26-Jul-04	17-Aug-04	22	Amy Johnson Ave - between Boulter Rd & Stuart Hwy
UDVDS01118Aug2004.EC0	17-Aug-04	18-Aug-04	01	Amy Johnson Ave - between Boulter Rd & Stuart Hwy
UDVDS01114Sep2004.EC0	18-Aug-04	14-Sep-04	27	Amy Johnson Ave - between Boulter Rd & Stuart Hwy
UDVDS01115Oct2004.EC0	14-Sep-04	15-Oct-04	31	Amy Johnson Ave - between Boulter Rd & Stuart Hwy
UDVDS01108Nov2004.EC0	15-Oct-04	8-Nov-04	24	Amy Johnson Ave - between Boulter Rd & Stuart Hwy
UDVDS01122Nov2004.EC0	8-Nov-04	22-Nov-04	14	Amy Johnson Ave - between Boulter Rd & Stuart Hwy
UDVDS01102Dec2004.EC0	22-Nov-04	2-Dec-04	10	Amy Johnson Ave - between Boulter Rd & Stuart Hwy
UDVDS01106Dec2004.EC0	2-Dec-04	6-Dec-04	04	Amy Johnson Ave - between Boulter Rd & Stuart Hwy
UDVDS01114Dec2004.EC0	6-Dec-04	14-Dec-04	08	Amy Johnson Ave - between Boulter Rd & Stuart Hwy
UDVDS01113Jan2005.EC0	14-Dec-04	13-Jan-05	30	Amy Johnson Ave - between Boulter Rd & Stuart Hwy
UDVDS04505Jan2004.EC0	22-Dec-03	5-Jan-04	14	Vanderlin Drive - 100m East of Leanyer Park Pedestrian lights
UDVDS04520Feb2004.EC0	5-Jan-04	20-Jan-04	15	Vanderlin Drive - 100m East of Leanyer Park Pedestrian lights
UDVDS04511Feb2004.EC0	20-Jan-04	11-Feb-04	22	Vanderlin Drive - 100m East of Leanyer Park Pedestrian lights
UDVDS04512Feb2004.EC0	11-Feb-04	12-Feb-04	01	Vanderlin Drive - 100m East of Leanyer Park Pedestrian lights
UDVDS04525Feb2004.EC0	12-Feb-04	25-Feb-04	13	Vanderlin Drive - 100m East of Leanyer Park Pedestrian lights
UDVDS08827May2004.EC0	17-May-04	27-May-04	10	Tiger Brennan Drive - between Amy Johnson & the Overpass ramps.
UDVDS09104Jun2004.EC0	2-Jun-04	3-Jun-04	01	Henning Rd - 100m South of Stuart Hwy
UDVDS09204Jun2004.EC0	2-Jun-04	4-Jun-04	02	Henning Rd - 100m North of Stuart Hwy
UDVDS09228May2004.EC0	17-May-04	27-May-04	10	Hidden Valley Rd - South of Beaton Rd.
UDVDS09304Jun2004.EC0	2-Jun-04	4-Jun-04	02	Girraween Rd - 100m North of Stuart Hwy
UDVDS09327May2004.EC0	17-May-04	27-May-04	10	Berrimah Rd 300m South of Tiger Brennan Dve.
UDVDS09404Jun2004.EC0	2-Jun-04	4-Jun-04	02	Stuart Hwy - Outbound 100m East of Henning Rd X over A>B left lane
UDVDS09427May2004.EC0	17-May-04	27-May-04	10	Tiger Brennan Drive - 100m West of Berrimah Rd
UDVDS09504Jun2004.EC0	2-Jun-04	4-Jun-04	02	Stuart Hwy - Inbound 100m West of Henning Rd X over A>B left lane
UDVDS09527May2004.EC0	17-May-04	27-May-04	10	Tiger Brennan Drive - Under the Overpass
UDVDS09624May2000.EC0	31-May-04	17-Aug-04	78	Lee Point Rd - 800m North of Buffalo Ck Rd
UDVDS09618Aug2004.EC0	17-Aug-04	18-Aug-04	01	Lee Point Rd - 800m North of Buffalo Ck Rd
UDVDS09603Sep2004.EC0	18-Aug-04	3-Sep-04	16	Lee Point Rd - 800m North of Buffalo Ck Rd

TABLE 4C SPECIAL STATIONS AND APPLICATIONS 2004

Region : All Regions (Metrocount Data-Logger Files)

Site	Start Date	End Date	Run Time (days)	Location
UDVDS09730Apr2004.ECO	27-Apr-04	30-Apr-04	03	Tulagi Rd into Stuart Hwy Outbound - acceleration lane (speed)
UDVDS09830Apr2004.ECO	19-Apr-04	30-Apr-04	11	Tulagi Rd - Left turn onto Stuart Hwy Outbound (volume)
UDVDS09930Apr2004.ECO	19-Apr-04	30-Apr-04	11	Tulagi Rd - North of Stuart Hwy
UKVDS09917Mar2004.ECO	16-Feb-04	17-Mar-04	30	Stuart Highway - 500m North of Byers Rd near Weigh Bridge
UKVDS09924Mar2004.ECO	18-Mar-04	24-Mar-04	06	Stuart Highway - 500m North of Byers Rd near Weigh Bridge
UPVDS09904Feb2004.ECO	27-Jan-04	4-Feb-04	08	LakeView Blvd - between McPhee & Kakadu Sts
UPVDS09804Feb2004.ECO	27-Jan-04	4-Feb-04	08	Emma Court - in front of No.3
UPVDS09718Mar2004.ECO	10-Mar-04	18-Mar-04	08	Lorna Lim Tce @ No.33
UPVDS09618Mar2004.ECO	10-Mar-04	18-Mar-04	08	Lorna Lim Tce @ No.19
UPVDS09526Mar2004.ECO	18-Mar-04	26-Mar-04	08	Wright Crescent - Gray Pri. School end
UPVDS09426Mar2004.ECO	18-Mar-04	26-Mar-04	08	Wright Crescent - McArthur Park end
UPVDS09309Aug2004.ECO	26-Jul-04	9-Aug-04	14	Maurice Tce - Near Aunger @ No 22
UPVDS09312Aug2004.ECO	9-Aug-04	12-Aug-04	03	Maurice Tce - Near Aunger @ No 22
UPVDS09212Aug2004.ECO	28-Jul-04	12-Aug-04	15	Maurice Tce - Near Gillon Ct @ No 63
UPVDS09106Aug2004.ECO	26-Jul-04	6-Aug-04	11	Maurice Tce - Nth of Patterson Pk @ No 92
UPVDS09112Aug2004.ECO	6-Aug-04	12-Aug-04	06	Maurice Tce - Nth of Patterson Pk @ No 92
UPVDS09012Aug2004.ECO	26-Jul-04	12-Aug-04	17	Temple Tce opposite No.11 Castor Ct
UPVDS08913Dec2004.ECO	7-Dec-04	13-Dec-04	06	Elizabeth River Boat ramp access near rail X-ing
UPVDS08806Aug2004.ECO	28-Jul-04	6-Aug-04	09	Temple Tce Inbound @ Essington Ave (X over)
UPVDS08706Aug2004.ECO	28-Jul-04	6-Aug-04	09	Temple Tce Outbound @ Essington Ave (X over)
UTVOS09919Mar2004.ECO	10-Mar-04	19-Mar-04	09	Patterson St 2 lane X-over - mid Blain & Stuart Sts - Southbound
UTVIS09918Mar2004.ECO	10-Mar-04	19-Mar-04	09	Patterson St 2 lane X-over - mid Blain & Stuart Sts - Northbound
UTVIS09818Mar2004.ECO	10-Mar-04	19-Mar-04	09	Patterson St 2 lane X-over - mid Stanley & Nelson Sts - Northbound
UTVOS09818Mar2004.ECO	10-Mar-04	19-Mar-04	09	Patterson St 2 lane X-over - mid Stanley & Nelson Sts - Southbound
RAVDS09031May2004.ECO	21-May-04	31-May-04	10	Stuart Hwy, 3.5km's South of Alice Springs Turnoff.
RAVDS08931May2004.ECO	21-May-04	31-May-04	10	Stuart Hwy, 10.4km's South of Alice Springs Airport Turnoff.
RDVDS09916Nov2004.ECO	5-Nov-04	16-Nov-04	11	LEO NERO ALTERNATIVE ACCESS ROAD _ ACACIA
RDVDS01104Nov2004.ECO	7-Oct-04	4-Nov-04	28	Dorat Road - 100m East of Dump
REVDS00312Aug2004.ECO	20-Jul-04	12-Aug-04	23	ROWELL HIGHWAY POLE 12

CLASSIFICATION COUNT STATIONS

TABLE 5 : VEHICLE CLASSIFICATION AT RURAL PRIMARY STATIONS

REGION : ALICE SPRINGS

Year : 2004

Road Name / Location	Road No.	ADT Station	Month	Direction	Percentage of vehicles in each vehicle category											
					1	2	3	4	5	6	7	8	9	10	11	12
LARAPINTA DRIVE 1KM EAST OF LARAPINTA/NAMATJIRA	21	RALDP002	Aug	Inbound	85.6	4.9	6.2	0.4	0.1	1.7	0.3	0.1	0.2	0.1	0.3	0.1
				Outbound	86.4	4.0	7.1	0.4	0.1	1.1	0.2	0.1	0.2	0.2	0.2	0.1
				Both	86.0	4.5	6.6	0.4	0.1	1.4	0.3	0.1	0.2	0.2	0.2	0.1
LARAPINTA DRIVE 14KM SOUTH OF MAREENIE OIL FIELDS	21	RALDP013	Oct	Inbound	74.2	11.0	4.6	0.6	0.0	5.8	2.4	0.0	0.6	0.2	0.4	0.2
				Outbound	84.6	11.3	2.6	0.2	0.0	0.6	0.0	0.0	0.2	0.2	0.2	0.0
				Both	79.2	11.1	3.6	0.4	0.0	3.3	1.2	0.0	0.4	0.2	0.3	0.1
LASSETER HIGHWAY 500M WEST OF STUART HWY	74	RALDP007	Sep	Inbound	67.5	13.7	7.6	3.3	0.1	3.9	2.1	0.4	0.3	0.0	0.4	0.8
				Outbound	65.0	14.6	7.9	3.4	0.0	4.9	2.2	0.3	0.5	0.1	0.3	0.7
				Both	66.2	14.2	7.8	3.4	0.1	4.4	2.2	0.3	0.4	0.0	0.4	0.8
LASSETER HIGHWAY 500M EAST OF YULARA/AIRPORT INT	74	RALDP008	Sep	Inbound	70.8	12.0	7.5	2.7	0.1	3.6	2.4	0.2	0.0	0.0	0.2	0.5
				Outbound	69.2	12.9	7.5	3.0	0.1	4.9	1.4	0.2	0.1	0.1	0.2	0.5
				Both	70.0	12.5	7.5	2.8	0.1	4.2	1.9	0.2	0.1	0.0	0.2	0.5
LURITJA ROAD 500M EAST OF KINGS CANYON RANGER STN	38	RALDP009	Oct	Inbound	70.7	7.9	8.7	4.6	0.0	7.1	0.5	0.1	0.1	0.0	0.2	0.1
				Outbound	68.2	7.6	10.4	3.9	0.0	5.7	3.4	0.2	0.2	0.0	0.1	0.2
				Both	69.4	7.7	9.5	4.3	0.0	6.4	2.0	0.1	0.1	0.0	0.1	0.2
NAMATJIRA 5KM SOUTH OF BEER CAN	237	RALDP012	Oct	Inbound	75.9	11.9	2.5	0.6	0.0	8.0	1.1	0.0	0.0	0.0	0.0	0.0
				Outbound	89.9	6.0	3.8	0.0	0.0	0.3	0.0	0.0	0.0	0.0	0.0	0.0
				Both	82.9	8.9	3.2	0.3	0.0	4.1	0.6	0.0	0.0	0.0	0.0	0.0
NAMATJIRA DRIVE 5KM WEST OF LARAPINTA/NAMATJIRA	71	RALDP011	Aug	Inbound	84.1	5.9	6.5	0.3	0.1	2.3	0.7	0.0	0.0	0.0	0.0	0.0
				Outbound	87.0	5.3	5.6	0.5	0.1	1.2	0.3	0.0	0.0	0.0	0.0	0.0
				Both	85.6	5.6	6.1	0.4	0.1	1.7	0.5	0.0	0.0	0.0	0.0	0.0

CLASSIFICATION COUNT STATIONS

TABLE 5 : VEHICLE CLASSIFICATION AT RURAL PRIMARY STATIONS

REGION : ALICE SPRINGS

Year : 2004

Road Name / Location	Road No.	ADT Station	Month	Direction	Percentage of vehicles in each vehicle category											
					1	2	3	4	5	6	7	8	9	10	11	12
PLENTY HIGHWAY 16KM EAST OF STUART HWY	13	RALDP004	Oct	Inbound	81.3	6.2	5.0	1.1	0.0	0.2	0.3	0.4	1.1	0.6	0.5	3.3
				Outbound	78.8	6.7	6.7	1.3	0.0	0.3	0.4	0.3	1.2	0.4	0.6	3.4
				Both	80.1	6.4	5.9	1.2	0.0	0.2	0.3	0.3	1.2	0.5	0.5	3.3
ROSS HIGHWAY 6.5KM EAST OF STUART HWY	75	RALDP006	Aug	Inbound	88.4	2.4	5.8	0.8	0.2	0.1	0.2	0.8	0.5	0.1	0.7	0.1
				Outbound	88.2	2.5	5.6	0.9	0.4	0.1	0.2	0.8	0.5	0.1	0.7	0.1
				Both	88.3	2.4	5.7	0.8	0.3	0.1	0.2	0.8	0.5	0.1	0.7	0.1
STUART HIGHWAY 3KM NORTH OF ALICE SPRINGS (@ M.V.R)	1	RALDP001	Aug	Inbound	75.6	9.0	5.2	1.8	0.1	0.6	0.8	0.8	1.3	0.3	1.3	3.2
				Outbound	70.6	12.0	7.3	1.8	0.1	0.9	0.6	0.8	1.4	0.3	1.2	3.1
				Both	73.0	10.5	6.3	1.8	0.1	0.7	0.7	0.8	1.4	0.3	1.3	3.2
STUART HIGHWAY 100KM SOUTH OF ALICE SPRINGS	1	RALDP010	Sep	Inbound	66.7	11.1	5.7	2.8	0.1	2.8	2.0	0.5	0.6	0.5	2.4	4.7
				Outbound	60.9	15.8	7.5	2.4	0.0	3.8	1.8	0.5	0.5	0.5	2.1	4.1
				Both	63.6	13.6	6.7	2.6	0.1	3.3	1.9	0.5	0.5	0.5	2.2	4.4
STUART HIGHWAY 200 M NORTH OF KULGERA	1	RALDP003	Sep	Inbound	58.2	17.9	5.0	1.1	0.0	1.0	2.2	0.6	0.9	0.9	4.1	8.0
				Outbound	54.8	24.6	4.1	0.6	0.1	1.4	1.9	0.6	0.8	1.1	4.1	6.0
				Both	56.4	21.5	4.5	0.9	0.0	1.2	2.0	0.6	0.8	1.0	4.1	6.9
TANAMI ROAD 16KM WEST OF STUART HWY	12	RALDP005	May	Inbound	76.6	4.4	6.7	1.7	0.1	0.6	0.3	0.3	2.1	0.3	1.3	5.5
				Outbound	77.7	4.8	6.1	1.7	0.1	0.6	0.1	0.2	2.1	0.2	1.5	5.0
				Both	77.2	4.6	6.4	1.7	0.1	0.6	0.2	0.3	2.1	0.3	1.4	5.2

CLASSIFICATION COUNT STATIONS

TABLE 5 : VEHICLE CLASSIFICATION AT RURAL PRIMARY STATIONS

REGION : DARWIN

Year : 2004

Road Name / Location	Road No.	ADT Station	Month	Direction	Percentage of vehicles in each vehicle category											
					1	2	3	4	5	6	7	8	9	10	11	12
ARNHEM HIGHWAY 2KM WEST OF ADELAIDE RIVER BDG (BEATRICE HILL PRISON)	42	RDLD007	Oct	Inbound	72.4	9.7	7.8	2.0	0.1	0.7	0.4	0.3	0.6	0.3	2.4	3.3
				Outbound	72.4	9.6	7.7	2.3	0.1	0.9	0.4	0.3	0.6	0.4	2.2	3.1
				Both	72.2	9.6	7.8	2.2	0.1	0.8	0.4	0.3	0.7	0.3	2.4	3.3
ARNHEM HIGHWAY 3.5KM WEST OF SOUTH ALLIGATOR BDG	42	RDLD008	July	Inbound	72.8	14.6	7.3	1.9	0.1	1.4	0.3	0.1	0.6	0.2	0.4	0.3
				Outbound	71.9	16.1	7.1	1.5	0.1	1.1	0.8	0.2	0.4	0.0	0.5	0.3
				Both	72.3	15.4	7.2	1.7	0.1	1.2	0.5	0.2	0.5	0.1	0.5	0.3
BATCHELOR ROAD 5KM WEST OF STUART HWY	57	RDLD015	Oct	Inbound	85.8	3.4	8.0	1.3	0.1	0.4	0.4	0.2	0.3	0.0	0.1	0.0
				Outbound	81.4	2.7	7.3	6.8	0.1	0.4	0.5	0.3	0.3	0.0	0.1	0.0
				Both	83.6	3.1	7.6	4.0	0.1	0.4	0.4	0.3	0.3	0.0	0.1	0.0
COX PENINSULA ROAD 4KM WEST OF STUART HWY	45	RDLD009	Sep	Inbound	89.4	4.6	4.0	0.8	0.1	0.1	0.2	0.1	0.4	0.0	0.1	0.1
				Outbound	87.7	4.6	5.6	0.8	0.1	0.1	0.4	0.1	0.3	0.1	0.1	0.1
				Both	88.5	4.6	4.8	0.8	0.1	0.1	0.3	0.1	0.3	0.1	0.1	0.1
COX PENINSULA ROAD AT PIONEER CK BRIDGE	45	RDLD010	Sep	Inbound	77.0	14.1	4.8	1.0	0.1	0.1	0.6	0.2	1.5	0.3	0.3	0.1
				Outbound	76.4	14.0	4.6	1.6	0.3	0.2	0.7	0.2	1.4	0.3	0.2	0.0
				Both	76.7	14.1	4.7	1.3	0.2	0.2	0.6	0.2	1.5	0.3	0.3	0.1
DALY RIVER ROAD 1KM WEST OF DORAT RD (SCENIC ROUTE) UPGRADED FROM COVERAGE STATION - 1999	44	RDLD037	June	Inbound	60.5	32.6	4.1	0.3	0.1	0.4	0.5	0.3	0.2	0.1	0.5	0.5
				Outbound	62.0	31.8	3.0	0.3	0.1	0.8	0.4	0.3	0.4	0.1	0.4	0.6
				Both	61.3	32.2	3.5	0.3	0.1	0.6	0.4	0.3	0.3	0.1	0.4	0.6
DORAT ROAD AT ADELAIDE RIVER SHOWGROUNDS	98	RDLD011	Oct	Inbound	78.3	8.8	8.1	1.4	0.1	0.4	0.3	0.6	0.4	0.2	0.9	0.5
				Outbound	80.7	9.1	5.9	1.5	0.1	0.1	0.1	0.4	0.4	0.2	1.0	0.4
				Both	79.5	8.9	7.1	1.5	0.1	0.3	0.2	0.5	0.4	0.2	0.9	0.4

CLASSIFICATION COUNT STATIONS

TABLE 5 : VEHICLE CLASSIFICATION AT RURAL PRIMARY STATIONS

REGION : DARWIN

Year : 2004

Road Name / Location	Road No.	ADT Station	Month	Direction	Percentage of vehicles in each vehicle category											
					1	2	3	4	5	6	7	8	9	10	11	12
FOG BAY ROAD 2KM WEST OF COX PENINSULA RD UPGRADED TO PRIMARY STATION - 1999	1119	RDLDPO32	Aug	Inbound	70.6	20.8	3.9	1.4	0.1	0.5	0.5	0.0	1.6	0.0	0.7	0.0
				Outbound	65.8	17.3	10.7	1.4	0.1	1.4	0.9	0.1	1.4	0.1	0.8	0.0
				Both	68.2	19.1	7.2	1.4	0.1	0.9	0.7	0.1	1.5	0.1	0.8	0.0
GUNN POINT ROAD 900M WEST OF HOWARD RIVER	268	RDLDPO21	Sep	Inbound	70.3	10.5	8.5	0.3	0.3	0.8	0.5	0.0	1.4	0.1	5.3	2.0
				Outbound	72.8	11.0	6.0	0.4	0.3	0.6	0.3	0.0	1.3	0.1	5.2	2.0
				Both	71.6	10.8	7.2	0.4	0.3	0.7	0.4	0.0	1.3	0.1	5.3	2.0
KAKADU HIGHWAY 500M EAST OF STUART HWY (PINE CREEK)	41	RDLDPO12	Sep	Inbound	79.1	9.7	7.0	0.9	0.0	1.4	0.9	0.1	0.3	0.1	0.3	0.5
				Outbound	75.5	11.9	8.5	1.0	0.0	1.1	0.5	0.1	0.2	0.1	0.4	0.8
				Both	77.6	10.6	7.6	0.9	0.0	1.3	0.7	0.1	0.2	0.1	0.3	0.6
KAKADU HIGHWAY 3KM SOUTH OF ARNHAM HWY	41	RDLDPO04	June	Inbound	74.6	12.5	8.1	2.6	0.0	1.0	0.5	0.1	0.2	0.0	0.2	0.3
				Outbound	73.4	13.3	9.5	1.4	0.0	0.9	0.5	0.1	0.3	0.0	0.1	0.5
				Both	74.0	12.9	8.8	2.0	0.0	1.0	0.5	0.1	0.2	0.0	0.2	0.4
LITCHFIELD PK RD 5KM WEST OF FINNIS RIVER CROSSING	340	RDLDPO35	Oct	Inbound	84.5	3.1	9.3	1.1	0.0	1.4	0.3	0.0	0.0	0.0	0.2	0.0
				Outbound	85.5	2.7	8.5	1.0	0.0	1.5	0.3	0.0	0.1	0.0	0.2	0.1
				Both	84.5	3.1	9.3	1.1	0.0	1.4	0.3	0.0	0.0	0.0	0.2	0.0
LITCHFIELD PARK ROAD 2KM WEST OF COX PENINSULA RD	340	RDLDPO14	Sep	Inbound	83.6	6.5	3.3	0.5	0.0	0.8	0.1	0.0	0.9	0.1	4.2	0.1
				Outbound	69.9	5.5	16.5	0.5	0.2	2.1	0.1	0.1	0.7	0.1	4.4	0.0
				Both	76.8	6.0	9.8	0.5	0.1	1.4	0.1	0.0	0.8	0.1	4.3	0.0
OENPELLI ROAD 1KM NORTH OF ARNHAM HWY (PROTEST ACTIVITY 1998)	67	RDLDPO16	June	Inbound	74.9	8.3	6.7	6.6	1.0	0.9	0.9	0.3	0.3	0.0	0.1	0.1
				Outbound	78.0	9.7	8.1	2.2	0.1	1.1	0.3	0.1	0.3	0.0	0.1	0.1
				Both	76.5	9.0	7.4	4.4	0.5	1.0	0.6	0.2	0.3	0.0	0.1	0.1

CLASSIFICATION COUNT STATIONS

TABLE 5 : VEHICLE CLASSIFICATION AT RURAL PRIMARY STATIONS

REGION : DARWIN

Year : 2004

Road Name / Location	Road No.	ADT Station	Month	Direction	Percentage of vehicles in each vehicle category											
					1	2	3	4	5	6	7	8	9	10	11	12
OOLLOO ROAD 2KM WEST OF DORAT RD (SCENIC ROUTE)	16	RDLDPO43	Jun	Inbound	58.2	30.4	6.9	0.8	0.3	0.5	0.5	0.2	1.1	0.1	0.5	0.5
				Outbound	55.3	30.6	9.3	0.6	0.4	0.8	0.6	0.2	1.0	0.1	0.6	0.6
				Both	56.8	30.5	8.1	0.7	0.3	0.7	0.6	0.2	1.1	0.1	0.6	0.6
STUART HIGHWAY 2KM NORTH OF MANTON DAM T/O	1	RDLDPO02	Aug	Inbound	75.0	8.5	7.7	1.6	0.2	1.0	0.8	0.5	0.5	0.4	1.1	2.6
				Outbound	76.1	9.7	6.6	1.3	0.2	0.6	0.5	0.4	0.5	0.3	1.1	2.6
				Both	75.5	9.1	7.1	1.5	0.2	0.8	0.6	0.5	0.5	0.4	1.1	2.6
STUART HIGHWAY 500M SOUTH OF ADELAIDE RIVER BRIDGE	1	RDLDPO03	Oct	Inbound	69.2	6.3	9.2	2.0	0.2	1.4	0.7	0.4	0.8	0.4	2.4	7.1
				Outbound	71.8	7.8	4.6	2.2	0.2	0.6	0.9	0.7	0.8	0.5	2.8	6.9
				Both	70.5	7.1	6.9	2.1	0.2	1.0	0.8	0.5	0.8	0.5	2.6	7.0
STUART HIGHWAY 2KM NORTH OF KAKADU HWY	1	RDLDPO05	Sep	Inbound	73.5	8.4	5.5	1.1	0.1	1.1	0.7	0.4	0.7	0.2	2.3	6.0
				Outbound	69.6	10.2	7.4	1.2	0.1	0.8	1.2	0.5	0.8	0.2	2.4	5.5
				Both	71.6	9.3	6.5	1.1	0.1	1.0	1.0	0.4	0.8	0.2	2.3	5.8

CLASSIFICATION COUNT STATIONS

TABLE 5 : VEHICLE CLASSIFICATION AT RURAL PRIMARY STATIONS

REGION : KATHERINE

Year : 2004

Road Name / Location	Road No.	ADT Station	Month	Direction	Percentage of vehicles in each vehicle category											
					1	2	3	4	5	6	7	8	9	10	11	12
BUNTINE HIGHWAY 1KM SOUTH OF TOP SPRINGS	23	RKLDP005	May	Inbound	73.7	4.8	4.6	0.7	0.1	0.6	0.4	0.3	0.9	0.3	2.0	11.5
				Outbound	72.9	4.5	5.5	0.4	0.1	0.3	0.9	0.0	0.7	0.0	1.5	13.0
				Both	73.3	4.6	5.1	0.6	0.1	0.4	0.7	0.1	0.8	0.1	1.8	12.2
CARPENTARIA HIGHWAY 100M EAST OF STUART HWY	25	RKLDP008	May	Inbound	51.3	23.6	7.7	0.5	0.0	2.1	1.1	0.5	1.9	0.3	2.1	8.9
				Outbound	50.9	21.9	8.3	0.9	0.0	1.0	1.2	0.3	2.1	0.5	2.2	10.7
				Both	51.1	22.8	8.0	0.7	0.0	1.6	1.2	0.4	2.0	0.4	2.2	9.8
CENTRAL ARNHAM ROAD 8KM EAST OF STUART HWY	33	RKLDP006	Sep	Inbound	90.1	3.2	3.8	0.8	0.0	0.3	0.4	0.0	0.5	0.1	0.5	0.2
				Outbound	87.7	2.7	5.5	1.3	0.0	0.4	0.6	0.1	0.6	0.1	0.7	0.2
				Both	88.9	2.9	4.7	1.0	0.0	0.4	0.5	0.1	0.6	0.1	0.6	0.2
GORGE ROAD 10KM EAST OF STUART HWY.	72	RKLDP009	Aug	Inbound	83.8	3.8	8.5	2.0	0.1	1.5	0.3	0.0	0.0	0.0	0.0	0.0
				Outbound	84.5	3.8	8.8	0.9	0.1	1.2	0.6	0.0	0.0	0.0	0.0	0.0
				Both	84.1	3.8	8.6	1.5	0.1	1.3	0.4	0.0	0.0	0.0	0.0	0.0
ROPER HIGHWAY 44KM EAST OF STUART HWY	32	RKLDP007	May	Inbound	61.0	19.3	8.9	0.7	0.0	1.3	3.8	1.0	0.6	0.3	1.7	1.5
				Outbound	63.2	17.1	9.1	0.8	0.0	1.4	3.2	1.1	0.7	0.2	1.8	1.3
				Both	62.1	18.2	9.0	0.7	0.0	1.3	3.5	1.1	0.6	0.3	1.8	1.4
STUART HIGHWAY 20KM NORTH OF KATHERINE RIVER BRIDGE	1	RKLDP001	July	Inbound	68.4	16.2	6.4	1.1	0.1	1.2	1.0	0.5	0.4	0.3	1.3	3.1
				Outbound	70.5	16.2	5.1	1.2	0.1	0.8	0.8	0.4	0.5	0.2	1.4	2.9
				Both	69.4	16.2	5.8	1.1	0.1	1.0	0.9	0.4	0.5	0.2	1.4	3.0
STUART HIGHWAY 6KM SOUTH OF CUTTA CUTTA CAVES	1	RKLDP012	Sep	Inbound	61.1	8.2	8.3	1.8	0.1	0.9	1.2	0.7	1.8	0.5	3.9	11.5
				Outbound	66.2	13.6	6.0	1.0	0.1	0.6	1.2	0.5	1.2	0.4	2.7	6.6
				Both	64.2	11.6	6.8	1.3	0.1	0.7	1.2	0.5	1.4	0.4	3.2	8.5

CLASSIFICATION COUNT STATIONS

TABLE 5 : VEHICLE CLASSIFICATION AT RURAL PRIMARY STATIONS

REGION : KATHERINE

Year : 2004

Road Name / Location	Road No.	ADT Station	Month	Direction	Percentage of vehicles in each vehicle category											
					1	2	3	4	5	6	7	8	9	10	11	12
STUART HIGHWAY 19KM NORTH OF CARPENTARIA HWY	1	RKLDP003	May	Inbound	45.4	31.2	5.8	1.0	0.1	1.5	1.6	0.4	1.1	0.7	2.8	8.3
				Outbound	53.2	18.8	5.7	1.2	0.1	1.2	1.5	0.7	1.4	0.7	5.0	10.5
				Both	48.6	26.1	5.8	1.1	0.1	1.4	1.6	0.6	1.2	0.7	3.7	9.2
VICTORIA HIGHWAY 13KM WEST OF STUART HWY.	3	RKLDP004	July	Inbound	67.4	16.0	6.0	1.6	0.2	0.7	0.7	0.6	0.7	0.4	2.7	2.9
				Outbound	60.3	22.3	6.4	1.9	0.2	0.9	0.8	0.8	0.9	0.5	2.3	2.8
				Both	63.6	19.3	6.2	1.8	0.2	0.8	0.7	0.7	0.8	0.5	2.5	2.9
VICTORIA HIGHWAY 24KM WEST OF TIMBER CK	3	RKLDP010	May	Inbound	62.3	18.6	7.0	0.7	0.1	0.9	0.7	0.4	0.9	0.5	3.2	4.8
				Outbound	54.2	28.1	5.7	1.0	0.1	0.8	1.3	0.4	1.0	0.3	2.9	4.1
				Both	57.9	22.8	6.3	0.8	0.1	0.8	1.0	0.4	1.0	0.5	3.3	5.0

CLASSIFICATION COUNT STATIONS

TABLE 5 : VEHICLE CLASSIFICATION AT RURAL PRIMARY STATIONS

REGION : EAST ARNHEM

Year : 2004

Road Name / Location	Road No.	ADT Station	Month	Direction	Percentage of vehicles in each vehicle category											
					1	2	3	4	5	6	7	8	9	10	11	12
CENTRAL ARNHEM ROAD 40KM WEST OF DHUPUMA T/O	33	RELDP001	Aug	Inbound	84.6	4.2	4.5	3.8	0.0	0.3	0.3	0.3	1.0	0.7	0.0	0.0
				Outbound	81.2	5.4	8.8	2.9	0.0	0.4	0.0	0.0	0.4	0.8	0.0	0.0
				Both	83.0	4.8	6.5	3.4	0.0	0.4	0.2	0.2	0.8	0.8	0.0	0.0

CLASSIFICATION COUNT STATIONS

TABLE 5 : VEHICLE CLASSIFICATION AT RURAL PRIMARY STATIONS

REGION : TENNANT CREEK

Year : 2004

Road Name / Location	Road No.	ADT Station	Month	Direction	Percentage of vehicles in each vehicle category											
					1	2	3	4	5	6	7	8	9	10	11	12
BARKLY HIGHWAY 100KM EAST OF THREE WAYS	2	RTLDP007	June	Inbound	44.8	33.5	5.3	1.0	0.0	1.8	1.5	0.9	0.9	0.6	3.1	6.5
				Outbound	48.3	30.1	5.4	1.4	0.0	0.6	1.1	0.8	1.1	0.5	4.9	5.8
				Both	46.4	31.9	5.4	1.2	0.0	1.3	1.3	0.9	1.0	0.5	3.9	6.2
BARKLY HIGHWAY 8KM EAST OF AVON DOWNS	2	RTLDP005	Feb	Inbound	58.2	8.0	5.2	2.9	0.1	0.5	0.6	0.5	2.3	0.8	9.5	11.4
				Outbound	55.3	8.7	5.8	2.4	0.1	0.7	1.2	0.8	2.4	0.9	11.0	10.7
				Both	56.8	8.4	5.5	2.6	0.1	0.6	0.9	0.6	2.3	0.8	10.3	11.1
STUART HIGHWAY 100M NORTH OF THREEWAYS	1	RTLDP001	July	Inbound	48.8	31.6	5.6	1.2	0.1	1.2	1.8	0.6	0.6	0.4	2.1	5.9
				Outbound	52.0	27.9	4.9	1.4	0.1	1.1	1.3	0.7	1.0	0.6	3.2	5.9
				Both	50.3	29.9	5.3	1.3	0.1	1.1	1.6	0.7	0.8	0.5	2.6	5.9
STUART HIGHWAY 5KM SOUTH OF THREE WAYS	1	RTLDP003	July	Inbound	52.5	28.9	7.1	1.9	0.1	1.1	1.6	0.8	0.8	0.4	1.4	3.4
				Outbound	60.4	23.1	5.4	1.8	0.1	0.9	1.1	0.5	0.6	0.5	1.4	4.2
				Both	56.1	26.3	6.3	1.8	0.1	1.0	1.4	0.6	0.7	0.4	1.4	3.8
STUART HIGHWAY 10KM SOUTH OF TENNANT CREEK	1	RTLDP002	Aug	Inbound	66.4	15.3	6.1	1.5	0.1	0.8	1.2	0.5	1.0	0.4	1.9	4.8
				Outbound	62.4	20.4	6.3	1.1	0.1	0.8	1.1	0.4	1.0	0.4	1.6	4.2
				Both	64.3	18.0	6.2	1.3	0.1	0.8	1.2	0.4	1.0	0.4	1.7	4.5
TABLELANDS HIGHWAY 1KM NORTH OF BARKLY HWY	22	RTLDP006	June	Inbound	49.0	26.7	8.5	1.3	0.0	1.3	2.0	0.7	0.3	0.7	1.6	7.9
				Outbound	47.8	29.2	9.3	1.6	0.0	1.2	2.6	0.8	0.0	0.1	1.1	6.1
				Both	48.4	28.0	8.9	1.5	0.0	1.3	2.3	0.8	0.1	0.4	1.3	7.0

CLASSIFICATION COUNT STATIONS

TABLE 5 : VEHICLE CLASSIFICATION AT RURAL COVERAGE STATIONS

REGION : ALICE SPRINGS

Year : 2004

Road Name / Location	Road No.	ADT Station	Month	Direction	Percentage of vehicles in each vehicle category											
					1	2	3	4	5	6	7	8	9	10	11	12
AREYONGA ROAD 5 KM SOUTH OF KINGS CANYON T/O	76	RAVBC076	May	Inbound	88.5	1.4	6.8	1.4	0.7	0.0	0.0	0.7	0.7	0.0	0.0	0.0
				Outbound	91.4	0.7	6.6	0.7	0.0	0.0	0.7	0.0	0.0	0.0	0.0	0.0
				Both	90.0	1.0	6.7	1.0	0.3	0.0	0.3	0.3	0.3	0.0	0.0	0.0
ARLTUNGA ROAD 5KM NORTH OF ROSS HWY	76	RAVBC031	April	Inbound	89.9	3.1	2.1	0.7	0.0	0.0	0.7	0.0	0.3	0.0	3.1	0.0
				Outbound	85.8	3.9	5.8	0.6	0.0	0.3	0.3	0.0	0.3	0.0	2.9	0.0
				Both	87.8	3.5	4.0	0.7	0.0	0.2	0.5	0.0	0.3	0.0	3.0	0.0
ERNEST GILES ROAD 2KM WEST OF HENBURY CRATER T/O	37	RAVBC060	May	Inbound	82.9	12.8	3.2	0.0	0.0	0.5	0.0	0.0	0.0	0.0	0.0	0.5
				Outbound	67.5	7.9	19.8	0.8	0.0	4.0	0.0	0.0	0.0	0.0	0.0	0.0
				Both	76.7	10.9	9.9	0.3	0.0	1.9	0.0	0.0	0.0	0.0	0.0	0.3
FINKE ROAD 10KM EAST OF STUART HWY	34	RAVBC069	June	Inbound	72.9	17.4	6.7	0.3	0.0	0.5	0.9	0.2	0.6	0.0	0.3	0.3
				Outbound	71.0	16.4	9.0	0.3	0.0	0.5	1.6	0.0	0.5	0.0	0.5	0.3
				Both	72.0	16.9	7.8	0.3	0.0	0.5	1.3	0.1	0.5	0.0	0.4	0.3
KINTORE ROAD 32KM WEST OF TANAMI RD	26	RAVBC042	Oct	Inbound	86.3	4.7	5.0	0.5	0.0	0.2	0.2	0.0	0.5	0.0	2.0	0.5
				Outbound	85.7	4.1	5.2	1.3	0.0	0.6	0.0	0.2	0.4	0.4	1.1	0.9
				Both	86.0	4.4	5.1	0.9	0.0	0.5	0.1	0.1	0.5	0.2	1.5	0.7
LARAPINTA DRIVE 5KM WEST OF HERMANSBURG	21	RAVBC044	May	Inbound	81.7	3.8	8.2	1.2	0.3	0.7	0.5	0.4	1.9	0.8	0.3	0.3
				Outbound	82.4	3.9	8.6	1.2	0.4	0.4	0.2	0.3	1.1	0.8	0.4	0.3
				Both	82.1	3.9	8.4	1.2	0.3	0.5	0.3	0.3	1.5	0.8	0.3	0.3
LARAPINTA DRIVE 5 KM WEST OF AREYONGA RD	21	RAVBC077	May	Inbound	70.4	15.4	7.1	0.9	0.0	5.0	0.3	0.0	0.6	0.0	0.3	0.0
				Outbound	85.4	9.1	4.3	0.4	0.0	0.4	0.4	0.0	0.0	0.0	0.0	0.0
				Both	76.9	12.7	5.9	0.7	0.0	3.0	0.3	0.0	0.3	0.0	0.2	0.0
LURITJA ROAD 16KM NORTH OF LASSETER HWY	38	RAVBC061	June	Inbound	57.4	21.8	8.0	3.2	0.0	7.4	1.4	0.1	0.1	0.0	0.2	0.2
				Outbound	53.9	25.5	8.2	2.4	0.0	7.2	1.9	0.1	0.3	0.0	0.3	0.2
				Both	55.5	23.8	8.1	2.8	0.0	7.3	1.7	0.1	0.2	0.0	0.2	0.2

CLASSIFICATION COUNT STATIONS

TABLE 5 : VEHICLE CLASSIFICATION AT RURAL COVERAGE STATIONS

REGION : ALICE SPRINGS

Year : 2004

Road Name / Location	Road No.	ADT Station	Month	Direction	Percentage of vehicles in each vehicle category											
					1	2	3	4	5	6	7	8	9	10	11	12
MARYVALE ROAD 16KM SOUTH OF SANTA TERESA RD	49	RAVBC051	Oct	Inbound	80.2	6.8	8.1	2.3	0.0	1.2	0.9	0.0	0.1	0.0	0.1	0.3
				Outbound	69.5	6.4	19.2	1.4	0.0	1.5	1.3	0.1	0.1	0.0	0.1	0.3
				Both	74.8	6.6	13.7	1.8	0.0	1.4	1.1	0.1	0.1	0.0	0.1	0.3
MULGA PARK ROAD 16KM WEST OF STUART HWY	28	RAVBC065	June	Inbound	85.8	3.3	6.2	1.2	0.0	0.0	0.3	0.6	1.2	0.3	0.0	1.2
				Outbound	79.4	3.7	10.4	0.6	0.3	0.9	0.6	0.3	1.2	0.9	0.9	0.6
				Both	82.7	3.5	8.3	0.9	0.2	0.5	0.5	0.5	1.2	0.6	0.5	0.9
MULGA PARK ROAD 8KM SOUTH OF LASSETER HWY	28	RAVBC066	June	Inbound	85.0	4.3	7.5	0.8	0.0	0.4	0.4	0.4	0.0	0.0	1.2	0.0
				Outbound	75.5	2.5	15.5	1.0	0.0	0.0	1.0	0.5	0.5	2.0	1.0	
				Both	80.8	3.5	11.0	0.9	0.0	0.2	0.7	0.4	0.2	0.2	1.5	0.4
NAMATJIRA / KINTORE LINK 5KM WEST OF NAMATJIRA DRIVE (BEER CAN CORNER)	298	RAVBC052	May	Inbound	91.0	2.6	6.4	0.0	0.0	0.0	0.0	0.0	0.0	0.0	0.0	0.0
				Outbound	95.5	0.0	4.5	0.0	0.0	0.0	0.0	0.0	0.0	0.0	0.0	0.0
				Both	93.1	1.4	5.6	0.0	0.0	0.0	0.0	0.0	0.0	0.0	0.0	0.0
RINGWOOD ROAD 8KM SOUTH OF ROSS HWY	254	RAVBC033	April	Inbound	70.1	6.2	3.4	1.7	0.0	0.0	0.0	5.1	1.7	1.1	9.0	1.7
				Outbound	72.0	4.4	3.8	2.2	0.0	0.0	0.0	4.9	1.6	0.5	8.8	1.6
				Both	71.0	5.3	3.6	1.9	0.0	0.0	0.0	5.0	1.7	0.8	8.9	1.7
ROSS HIGHWAY 32KM EAST OF ALICE SPRINGS	75	RAVBC029	April	Inbound	91.4	2.7	4.3	0.3	0.0	0.0	0.2	0.0	0.1	0.0	0.6	0.3
				Outbound	90.6	3.0	4.3	0.6	0.0	0.2	0.2	0.0	0.1	0.0	1.0	0.0
				Both	91.0	2.8	4.3	0.5	0.0	0.1	0.2	0.0	0.1	0.0	0.8	0.2
ROSS HIGHWAY 7.3 KM EAST OF ARLTUNGA T/O	75	RAVBC030	May	Inbound	95.2	2.1	2.4	0.0	0.0	0.0	0.0	0.0	0.3	0.0	0.0	0.0
				Outbound	93.4	2.4	3.6	0.3	0.0	0.0	0.0	0.0	0.3	0.0	0.0	0.0
				Both	94.3	2.2	3.0	0.1	0.0	0.0	0.0	0.0	0.3	0.0	0.0	0.0
SANTA TERESA ROAD 16KM SOUTH OF MARYVALE T/O	172	RAVBC050	May	Inbound	93.9	1.5	3.3	0.3	0.0	0.0	0.0	0.3	0.3	0.0	0.3	0.3
				Outbound	89.8	1.6	7.2	0.3	0.0	0.0	0.0	0.3	0.0	0.0	0.3	0.3
				Both	92.1	1.6	5.0	0.3	0.0	0.0	0.0	0.3	0.1	0.0	0.3	0.3

CLASSIFICATION COUNT STATIONS

TABLE 5 : VEHICLE CLASSIFICATION AT RURAL COVERAGE STATIONS

REGION : ALICE SPRINGS

Year : 2004

Road Name / Location	Road No.	ADT Station	Month	Direction	Percentage of vehicles in each vehicle category											
					1	2	3	4	5	6	7	8	9	10	11	12
STANDLEY CHASM-TOURACC 5KM NORTH OF LARAPINTA DR	226	RAVBC048	Oct	Inbound	87.8	2.2	6.7	1.1	0.0	2.0	0.1	0.0	0.0	0.0	0.0	0.0
				Outbound	87.5	2.3	6.9	1.2	0.1	1.9	0.1	0.0	0.0	0.0	0.0	0.0
				Both	87.7	2.3	6.8	1.2	0.0	1.9	0.1	0.0	0.0	0.0	0.0	0.0
STUART HIGHWAY 1KM SOUTH OF AIRPORT INTERSECTION	1	RAVBC073	Oct	Inbound	78.9	5.1	8.8	1.5	0.1	1.6	0.8	0.3	0.3	0.1	0.9	1.7
				Outbound	79.1	3.4	10.5	1.3	0.0	1.2	1.0	0.2	0.3	0.1	1.0	1.8
				Both	79.0	4.3	9.7	1.4	0.1	1.4	0.9	0.2	0.3	0.1	1.0	1.8
TANAMI ROAD 8KM NORTH OF PAPUNYA RD	12	RAVBC040	Oct	Inbound	74.3	3.8	6.6	1.7	0.1	0.0	0.4	0.6	1.0	0.3	3.9	7.4
				Outbound	77.0	3.0	5.8	1.4	0.0	0.3	0.3	0.4	0.8	0.0	3.8	7.3
				Both	75.7	3.4	6.2	1.5	0.1	0.1	0.3	0.5	0.9	0.1	3.9	7.3
TANAMI ROAD 50KM WEST OF YUENDUMU	12	RAVBC041	Oct	Inbound	57.8	6.8	5.7	1.5	0.0	0.8	1.1	0.0	0.8	0.4	6.8	18.3
				Outbound	58.4	4.1	8.2	0.8	0.0	0.8	0.8	0.0	0.8	0.0	6.9	19.2
				Both	58.1	5.5	6.9	1.2	0.0	0.8	1.0	0.0	0.8	0.2	6.9	18.7
THE GARDEN 5KM EAST OF STUART HWY	35	RAVBC032	April	Inbound	90.4	1.8	5.4	1.8	0.0	0.0	0.0	0.0	0.6	0.0	0.0	0.0
				Outbound	94.0	1.2	1.2	1.2	0.0	0.0	0.6	0.6	1.2	0.0	0.0	0.0
				Both	92.2	1.5	3.3	1.5	0.0	0.0	0.3	0.3	0.9	0.0	0.0	0.0
TJUKARURU ROAD (XDocker) 32KM WEST OF MOUNT OLGA T/O	210	RAVBC064	Oct	Inbound	78.0	12.0	5.2	0.0	0.0	0.8	0.0	0.0	0.8	0.0	0.8	2.4
				Outbound	75.9	10.7	7.1	0.8	0.0	0.8	0.0	1.2	0.4	0.4	0.8	2.0
				Both	76.9	11.3	6.2	0.4	0.0	0.8	0.0	0.6	0.6	0.2	0.8	2.2
ULURU ROAD YULARA DRIVE & ULURU PARK INT	144	RAVBC075	June	Inbound	82.3	2.9	8.5	3.0	0.1	2.5	0.6	0.0	0.1	0.0	0.0	0.0
				Outbound	82.5	2.9	8.7	2.8	0.0	2.0	0.9	0.0	0.0	0.0	0.0	0.0
				Both	82.4	2.9	8.6	2.9	0.1	2.3	0.7	0.0	0.1	0.0	0.0	0.0

CLASSIFICATION COUNT STATIONS

TABLE 5 : VEHICLE CLASSIFICATION AT RURAL COVERAGE STATIONS

REGION : DARWIN

Year : 2004

Road Name / Location	Road No.	ADT Station	Month	Direction	Percentage of vehicles in each vehicle category											
					1	2	3	4	5	6	7	8	9	10	11	12
COX PENINSULA ROAD AT BLACKMORE RIVER BRIDGE	45	RDVBC030	June	Inbound	73.1	13.0	9.1	1.5	0.1	1.4	0.3	0.5	0.3	0.3	0.2	0.0
				Outbound	78.9	11.8	4.5	1.8	0.1	0.6	0.5	0.4	0.3	0.2	0.1	
				Both	75.9	12.4	7.0	1.7	0.1	1.1	0.4	0.5	0.4	0.3	0.2	0.1
COX PENINSULA ROAD 500M WEST OF FOG BAY ROAD	45	RDVBC033	June	Inbound	76.6	13.2	6.7	1.2	0.3	0.5	0.1	0.2	1.2	0.0	0.0	0.1
				Outbound	80.2	11.6	4.9	1.0	0.3	0.3	0.4	0.2	1.1	0.1	0.0	0.0
				Both	78.3	12.4	5.8	1.1	0.3	0.4	0.2	0.2	1.1	0.0	0.0	0.0
COX PENINSULA ROAD 5KM NORTH OF BELYUEN	45	RDVBC090	June	Inbound	86.8	4.9	4.0	0.9	0.3	0.2	0.1	0.1	1.1	0.0	0.3	1.4
				Outbound	87.4	5.0	3.4	0.7	0.3	0.2	0.3	0.3	0.8	0.0	0.3	1.4
				Both	87.1	4.9	3.7	0.8	0.3	0.2	0.2	0.2	0.9	0.0	0.3	1.4
DARWIN RIVER ROAD 3KM WEST OF COX PENINSULA RD	44	RDVBC036	June	Inbound	92.3	3.3	3.9	0.3	0.0	0.0	0.1	0.0	0.0	0.0	0.0	0.0
				Outbound	92.5	3.4	3.5	0.3	0.0	0.0	0.1	0.0	0.0	0.0	0.0	0.0
				Both	92.4	3.4	3.7	0.3	0.0	0.0	0.1	0.0	0.0	0.0	0.0	0.0
LITCHFIELD PARK ROAD 5KM SOUTH OF WANGI FALLS RD	340	RDVBC054	Aug	Inbound	81.8	7.9	7.8	0.7	0.1	1.1	0.4	0.1	0.0	0.0	0.1	0.0
				Outbound	80.5	7.0	9.9	0.7	0.0	1.6	0.2	0.1	0.0	0.0	0.1	0.0
				Both	81.2	7.4	8.9	0.7	0.1	1.3	0.3	0.1	0.0	0.0	0.1	0.0
LITCHFIELD PARK ROAD 1KM NORTH OF WANGI FALLS RD	340	RDVBC053	July	Inbound	79.6	9.4	8.9	0.4	0.0	0.5	0.3	0.1	0.2	0.1	0.5	0.0
				Outbound	81.3	8.6	7.8	0.3	0.0	0.7	0.2	0.1	0.1	0.1	0.8	0.0
				Both	80.5	9.0	8.4	0.4	0.0	0.6	0.2	0.1	0.1	0.1	0.6	0.0
OOLLOO ROAD 1KM WEST OF DOUGLAS HOT SPRINGS INT	16	RDVBC059	July	Inbound	68.4	24.6	4.9	0.7	0.0	0.1	0.4	0.2	0.4	0.0	0.1	0.2
				Outbound	68.3	24.4	5.1	0.8	0.0	0.2	0.4	0.2	0.4	0.0	0.1	0.2
				Both	68.3	24.5	5.0	0.8	0.0	0.2	0.4	0.2	0.4	0.0	0.1	0.2
PORT KEATS(KARDU NUMIDA) 5KM WEST OF DALY RIVER CROSSING	29	RDVBC056	July	Inbound	86.1	7.8	2.5	0.6	0.0	0.0	0.6	0.2	0.8	0.0	1.0	0.4
				Outbound	77.1	8.5	4.2	4.6	0.2	0.6	2.2	0.6	0.7	0.0	0.9	0.4
				Both	81.5	8.2	3.4	2.7	0.1	0.3	1.4	0.4	0.8	0.0	0.9	0.4

CLASSIFICATION COUNT STATIONS

TABLE 5 : VEHICLE CLASSIFICATION AT RURAL COVERAGE STATIONS

REGION : DARWIN

Year : 2004

Road Name / Location	Road No.	ADT Station	Month	Direction	Percentage of vehicles in each vehicle category											
					1	2	3	4	5	6	7	8	9	10	11	12
STUART HIGHWAY 500M NORTH OF COX PENINSULAR RD	1	RDVBC049	June	Inbound	83.3	7.8	4.4	1.0	0.1	0.4	0.4	0.2	0.3	0.1	0.5	1.4
				Outbound	83.9	6.4	5.0	1.0	0.1	0.4	0.3	0.2	0.4	0.2	0.6	1.4
				Both	83.6	7.1	4.7	1.0	0.1	0.4	0.4	0.2	0.4	0.1	0.6	1.4
STUART HIGHWAY 500M S OF COX PENINSULAR RD	1	RDVBC091	June	Inbound	80.0	9.0	5.0	1.0	0.1	0.4	0.5	0.4	0.4	0.2	0.8	2.2
				Outbound	79.8	7.9	5.6	1.2	0.1	0.5	0.5	0.3	0.4	0.2	1.1	2.4
				Both	79.9	8.5	5.3	1.1	0.1	0.4	0.5	0.4	0.4	0.2	0.9	2.3
WOOLIANNA ROAD 1KM NORTH OF DALY RIVER RD	79	RDVBC055	July	Inbound	68.6	23.3	5.4	1.0	0.0	0.7	0.6	0.3	0.1	0.0	0.0	0.0
				Outbound	72.4	22.0	3.7	0.9	0.0	0.1	0.6	0.3	0.1	0.0	0.0	0.0
				Both	70.5	22.6	4.5	0.9	0.0	0.4	0.6	0.3	0.1	0.0	0.0	0.0

CLASSIFICATION COUNT STATIONS

TABLE 5 : VEHICLE CLASSIFICATION AT RURAL COVERAGE STATIONS

REGION : KATHERINE

Year : 2004

Road Name / Location	Road No.	ADT Station	Month	Direction	Percentage of vehicles in each vehicle category											
					1	2	3	4	5	6	7	8	9	10	11	12
BUCHANAN HIGHWAY 32KM EAST OF TOP SPRINGS	11	RKVBC028	May	Inbound	70.5	9.3	3.9	0.0	1.6	0.8	0.0	0.0	5.4	0.8	5.4	2.3
				Outbound	57.9	15.0	12.0	0.0	0.0	2.3	0.0	0.0	3.0	0.8	1.5	7.5
				Both	64.1	12.2	8.0	0.0	0.8	1.5	0.0	0.0	4.2	0.8	3.4	5.0
BUCHANAN HIGHWAY 32KM WEST OF TOP SPRINGS	11	RKVBC026	May	Inbound	72.1	2.9	17.2	0.0	0.0	1.0	0.5	0.0	2.5	0.0	0.5	3.4
				Outbound	78.9	7.8	6.9	0.5	0.0	0.0	0.0	2.0	0.0	1.5	2.5	
				Both	75.5	5.4	12.0	0.2	0.0	0.5	0.2	0.0	2.2	0.0	1.0	2.9
BUCHANAN HIGHWAY 5KM SOUTH OF VICTORIA HWY	11	RKVBC027	May	Inbound	67.1	6.2	15.7	3.8	0.0	1.0	0.5	0.0	0.5	0.5	1.4	3.3
				Outbound	71.8	9.2	6.3	2.4	0.0	0.0	1.0	0.0	0.5	2.9	5.8	
				Both	69.5	7.7	11.1	3.1	0.0	0.5	0.7	0.0	0.2	0.5	2.2	4.6
BUNTINE HIGHWAY 10KM SOUTH OF VICTORIA HWY	23	RKVBC025	May	Inbound	65.7	5.3	6.9	1.3	0.3	0.2	0.8	0.2	1.8	0.3	1.6	15.6
				Outbound	62.9	4.4	8.2	1.1	0.9	0.4	1.6	0.2	2.1	0.2	1.9	16.3
				Both	64.3	4.8	7.5	1.2	0.6	0.3	1.2	0.2	1.9	0.3	1.8	15.9
BUNTINE HIGHWAY 16KM EAST OF WAVE HILL	23	RKVBC029	May	Inbound	76.2	3.0	9.0	1.2	0.1	0.3	0.3	0.0	0.9	0.1	1.2	7.6
				Outbound	79.2	2.6	6.3	0.8	0.2	0.0	0.3	0.0	0.6	0.0	1.3	8.8
				Both	77.6	2.8	7.7	1.0	0.2	0.2	0.3	0.0	0.8	0.1	1.2	8.2
BUNTINE HIGHWAY 64KM WEST OF WAVE HILL	23	RKVBC030	May	Inbound	62.9	4.7	9.4	0.6	0.0	0.0	0.0	2.9	0.6	1.2	17.6	
				Outbound	62.8	3.5	9.9	0.0	0.0	0.0	0.6	1.2	0.0	1.2	20.9	
				Both	62.9	4.1	9.6	0.3	0.0	0.0	0.3	2.0	0.3	1.2	19.3	
CARPENTARIA HIGHWAY 5KM WEST OF TABLELANDS HWY	25	RTVBC031	May	Inbound	89.3	2.6	3.5	0.0	0.3	0.3	0.3	0.0	0.3	0.3	0.3	2.9
				Outbound	89.1	1.7	4.0	0.0	0.0	0.0	0.7	0.0	2.0	0.3	0.7	1.7
				Both	53.7	31.5	4.7	0.0	0.0	1.2	1.2	0.0	0.4	0.2	0.9	6.1
ELSEY CEMETERY ROAD 500M EAST OF STUART HIGHWAY	277	RKVDC040	Sep	Inbound	68.0	23.7	7.1	0.8	0.0	0.0	0.4	0.0	0.0	0.0	0.0	
				Outbound	67.6	24.8	6.3	0.8	0.0	0.0	0.4	0.0	0.0	0.0	0.0	
				Both	67.8	24.2	6.7	0.8	0.0	0.0	0.4	0.0	0.0	0.0	0.0	

CLASSIFICATION COUNT STATIONS

TABLE 5 : VEHICLE CLASSIFICATION AT RURAL COVERAGE STATIONS

REGION : KATHERINE

Year : 2004

Road Name / Location	Road No.	ADT Station	Month	Direction	Percentage of vehicles in each vehicle category											
					1	2	3	4	5	6	7	8	9	10	11	12
JOHN HAUSER DR ELSEY PK 500M SOUTH OF MATARANKA HOMESTEAD	1056	RKVDC043	Sep	Inbound	79.3	16.6	3.7	0.1	0.0	0.1	0.1	0.0	0.0	0.0	0.0	0.0
				Outbound	77.8	15.4	5.7	0.1	0.0	0.7	0.3	0.0	0.0	0.0	0.0	0.0
				Both	78.5	16.0	4.7	0.1	0.0	0.4	0.2	0.0	0.0	0.0	0.0	0.0
LAJAMANU ROAD 10KM SOUTH OF HOOKER CK	20	RKVBC032	May	Inbound	77.6	3.4	14.3	1.4	0.0	0.0	0.0	0.0	1.4	0.7	0.0	1.4
				Outbound	79.8	3.8	14.6	0.5	0.0	0.9	0.0	0.0	0.5	0.0	0.0	0.0
				Both	78.9	3.6	14.4	0.8	0.0	0.6	0.0	0.0	0.8	0.3	0.0	0.6
LAJAMANU ROAD 16KM SOUTH OF WAVE HILL	20	RKVBC031	May	Inbound	89.3	2.6	3.5	0.0	0.3	0.3	0.3	0.0	0.3	0.3	0.3	2.9
				Outbound	89.1	1.7	4.0	0.0	0.0	0.0	0.7	0.0	2.0	0.3	0.7	1.7
				Both	89.2	2.2	3.7	0.0	0.2	0.2	0.5	0.0	1.1	0.3	0.5	2.3
NATHAN RIVER ROAD 2KM NORTH OF RYANS BEND RD	136	RTVBC034	Jul	Inbound	70.9	26.2	1.7	0.0	0.0	0.6	0.6	0.0	0.0	0.0	0.0	0.0
				Outbound	59.1	32.6	6.6	0.0	0.0	1.7	0.0	0.0	0.0	0.0	0.0	0.0
				Both	64.9	29.5	4.2	0.0	0.0	1.1	0.3	0.0	0.0	0.0	0.0	0.0
STUART HIGHWAY 10KM SOUTH OF CARPENTARIA HWY	1	RKVBC023	May	Inbound	43.9	33.0	6.0	0.9	0.0	1.3	1.8	0.8	1.0	0.6	3.3	7.5
				Outbound	53.0	19.3	5.9	1.1	0.1	1.4	1.2	0.6	1.3	1.3	5.4	9.4
				Both	47.6	27.4	5.9	1.0	0.0	1.3	1.5	0.7	1.1	0.9	4.2	8.3
VICTORIA HIGHWAY 80KM WEST OF WILLEROO	3	RKVBC024	May	Inbound	60.6	19.8	6.8	1.3	0.1	0.6	0.9	0.5	0.7	0.4	3.2	5.2
				Outbound	39.4	26.1	17.3	1.2	0.1	4.4	1.6	0.5	1.2	0.3	3.2	5.0
				Both	50.2	22.9	11.9	1.2	0.1	2.5	1.2	0.5	1.0	0.3	3.2	5.1

CLASSIFICATION COUNT STATIONS

TABLE 5 : VEHICLE CLASSIFICATION AT RURAL COVERAGE STATIONS

REGION : TENNANT CREEK

Year : 2004

Road Name / Location	Road No.	ADT Station	Month	Direction	Percentage of vehicles in each vehicle category											
					1	2	3	4	5	6	7	8	9	10	11	12
BARKLY HIGHWAY 10 KM EAST OF STUART HIGHWAY	2	RTVBC004	Jul	Inbound	46.9	32.2	5.4	1.2	0.0	1.0	1.7	1.5	0.9	0.5	2.7	6.0
				Outbound	49.7	29.7	5.1	1.3	0.0	1.0	0.6	0.7	1.0	0.5	4.8	5.5
				Both	48.2	31.0	5.3	1.2	0.0	1.0	1.2	1.2	1.0	0.5	3.7	5.8
BING BONG ROAD 2KM NORTH OF SEARCY STREET (OLD BING BONG RD)	103	RTVBC035	Jul	Inbound	66.7	15.4	3.9	0.5	0.0	0.4	0.5	0.0	0.6	0.0	0.4	11.5
				Outbound	68.6	14.1	5.9	0.2	0.0	0.7	0.6	0.3	0.4	0.0	0.5	8.8
				Both	67.6	14.7	4.9	0.4	0.0	0.6	0.5	0.1	0.5	0.0	0.4	10.2
CARPENTARIA HIGHWAY 5KM EAST OF TABLELANDS HWY	25	RTVBC033	Jul	Inbound	55.2	29.2	5.4	0.3	0.0	1.2	1.7	0.2	0.8	0.5	0.9	4.6
				Outbound	54.9	29.9	6.0	0.0	0.0	1.2	0.8	0.2	0.6	0.5	1.5	4.3
				Both	55.1	29.6	5.7	0.2	0.0	1.2	1.2	0.2	0.7	0.5	1.2	4.5

CLASSIFICATION COUNT STATIONS

TABLE 5 : VEHICLE CLASSIFICATION AT RURAL COVERAGE STATIONS

REGION : TENNANT CREEK

Year : 2004

Road Name / Location	Road No.	ADT Station	Month	Direction	Percentage of vehicles in each vehicle category											
					1	2	3	4	5	6	7	8	9	10	11	12
CARPENTARIA HIGHWAY 2KM WEST OF ROBINSON RD	25	RTVBC038	Jul	Inbound	76.4	15.9	4.9	0.3	0.0	0.7	0.5	0.1	0.5	0.0	0.5	0.5
				Outbound	75.3	18.3	3.6	0.2	0.0	0.5	0.7	0.0	0.6	0.0	0.5	0.4
				Both	75.8	17.1	4.2	0.2	0.0	0.6	0.6	0.0	0.5	0.0	0.5	0.4
TABLELANDS HIGHWAY 5KM SOUTH OF CARPENTARIA HWY	22	RTVBC030	Jul	Inbound	45.5	33.9	8.2	0.0	0.0	1.9	1.0	0.0	1.5	0.5	1.0	6.5
				Outbound	43.5	37.8	6.5	0.0	0.0	0.9	1.5	0.6	0.6	0.0	1.8	6.8
				Both	44.6	35.6	7.5	0.0	0.0	1.5	1.2	0.3	1.1	0.3	1.3	6.7
WOLLOGORANG ROAD 5KM EAST OF ROBINSON ROAD INT	15	RTVBC032	Jul	Inbound	72.3	19.1	5.4	0.9	0.0	0.2	0.0	0.2	1.4	0.0	0.2	0.0
				Outbound	73.3	20.5	3.5	0.7	0.0	0.5	0.5	0.0	1.0	0.0	0.0	0.0
				Both	72.8	19.8	4.5	0.8	0.0	0.4	0.2	0.1	1.2	0.0	0.1	0.0
WOLLOGORANG ROAD 5KM EAST OF ROBINSON RIVER T/O	15	RTVBC036	Jul	Inbound	64.7	29.4	3.6	0.0	0.0	1.4	0.0	0.0	0.5	0.0	0.5	0.0
				Outbound	64.3	31.9	1.4	0.5	0.0	1.0	0.5	0.0	0.0	0.0	0.5	0.0
				Both	64.5	30.6	2.6	0.2	0.0	1.2	0.2	0.0	0.2	0.0	0.5	0.0