

ANNUAL TRAFFIC REPORT

2013

Prepared by



ROAD NETWORK DIVISION

**Published by the Department of Transport in conjunction with
Territory Asset Management Services (TAMS) Pty Ltd.**

© Northern Territory Government 2013

ISSN 978-1-921937-25-5

**Enquiries should be made to:
Department of Transport
GPO Box 2520
DARWIN NT 0801
Telephone: (08) 8924 7531**

CONTENT

SECTION 1 - INTRODUCTION	3
1.01 INTRODUCTION	3
1.02 OBJECTIVES OF THE TRAFFIC COUNTING PROGRAMME	3
1.03 THE UTILISATION OF TRAFFIC COUNT INFORMATION	3
SECTION 2 - SUMMARY	4
2.01 DATA COLLECTION	4
2.02 REPORTING OF COUNT STATION RESULTS	4
2.03 COMPUTER ANALYSIS	4
2.04 VEHICLE CLASSIFICATION DATA	4
SECTION 3 - TRAFFIC COUNTS	5
3.01 INTRODUCTION	5
3.02 PRIMARY STATIONS	5
3.03 COVERAGE STATIONS	5
3.04 SPECIAL STATIONS	6
3.05 TRAFFIC COUNT SITE LOCATIONS AND YEAR OF LAST RECORD	6
SECTION 4 - VEHICLE CLASSIFICATION ON RURAL ROADS	7
4.01 INTRODUCTION	7
4.02 STATION CALIBRATION FACTOR	7
4.03 VEHICLE CATEGORIES	7
SECTION 5 - GLOSSARY OF TERMS	8

CHARTS

CHART 1 - AUSTRROADS Vehicle Classification System

FIGURES

FIGURE 1 - Traffic Count Station Locations NT Locality map

FIGURE 2 - Darwin Urban Count Stations

FIGURE 3 - Palmerston Urban Count Stations

FIGURE 4 - Katherine Urban Count Stations

FIGURE 5 - Tennant Creek Urban Count Stations

FIGURE 6 - Alice Springs Urban Count Stations

FIGURE 7 - Darwin Rural Count Stations

FIGURE 8 - Alice Springs Rural Count Stations

FIGURE 9 - Top End Count Stations

FIGURE 10 - West Katherine Region Count Stations

FIGURE 11 - East Katherine & Arnhem Region Count Stations

FIGURE 12 - West Tennant Creek Region Count Stations

FIGURE 13 - East Tennant Creek Region Count Stations

FIGURE 14 - West Southern Region Count Stations

FIGURE 15 - East Southern Region Count Stations

TABLES

TABLE 1 - 1.1 AADT For Urban Primary Stations - 10 Year Period
- 1.2 Calculated AADT & Monthly ATD's For Urban Primary Stations

TABLE 2 - 2.1 AADT For Rural Primary Stations - 10 Year Period
- 2.2 Calculated AADT & Monthly ATD's For Rural Primary Stations

TABLE 3 - 3.1 Estimated AADT For Urban Coverage Stations - 10 Year Period
- 3.2 Estimated AADT & Monthly ADT For Urban Coverage Stations

TABLE 4 - 4.1 Estimated AADT For Rural Coverage Stations - 10 Year Period
- 4.2 Estimated AADT & Monthly ADT For Rural Coverage Stations

TABLE 4A - COVERAGE STATIONS AND YEAR LAST RECORDED

TABLE 4B - PRIMARY STATIONS AND YEAR LAST RECORDED

TABLE 4C - SPECIAL STATIONS AND APPLICATIONS

TABLE 4D - ROAD CLOSURES/RESTRICTIONS

TABLE 5 - 5.1 Classification at Rural Primary Stations
- 5.2 Classification at Rural Coverage Stations

SECTION 1 – INTRODUCTION

1.01 INTRODUCTION

The Road Network Division of the Department of Transport is responsible for the provision of traffic statistics pertaining to roads managed by the Northern Territory Government

Territory Asset Management Services Pty Ltd is responsible under contract to the Department of Transport for data collection, analysis and the operational management of the Departments traffic data acquisition program.

This report was prepared by Territory Asset Management Services Pty Ltd for Road Network Division and represents processed traffic data as follows:

Annual Traffic Count Data 2004 to 2013

Monthly Traffic Count Data January 2013 to December 2013

Vehicle Classification at Rural Primary Stations

1.02 OBJECTIVES OF THE TRAFFIC COUNTING PROGRAMME

Traffic data is a vital part of the information required in the planning, design and operation of the urban and rural road networks. The information is used by the Department of Transport, other Northern Territory Government Departments, State Government Road Authorities, and Commercial organisations.

The aims of the Department's traffic count programme are to:

1. Monitor annual trends in traffic using vehicle classifications over various types of road.
2. Determine the amount of travel throughout the Territory, including each of the administrative regions of the Territory.
3. Demonstrate variations in traffic flow throughout the year.
4. Provide traffic flow information on specific links in the road network for project evaluation.
5. Provide a comprehensive database of traffic information.

1.03 THE UTILISATION OF TRAFFIC COUNT INFORMATION

The Department of Transport utilises the traffic information for the following purposes:

1. Road financing and budgeting.
2. Classification of roads and road network planning.
3. Development of programmes for the construction and maintenance of roads.
4. Development of road design standards.
5. Measurement of the level of service provided by the road network.

SECTION 2 - SUMMARY

2.01 DATA COLLECTION

Data for the traffic count report has been collected from a variety of locations at urban and rural primary and coverage stations throughout the Northern Territory.

2.02 REPORTING OF COUNT STATION RESULTS

Primary count stations throughout the Northern Territory are reported in VEHICLES.

Rural Coverage count stations are reported in VEHICLES.

Urban Coverage count stations are reported in VEHICLES, with the exception of multi lane roads as detailed below:

- Up to two (2) lanes in the same direction – reported in VEHICLES
- More than two (2) lanes in the same direction – reported in DOUBLE AXLES.

2.03 COMPUTER ANALYSIS

Traffic data is analysed using a variety of software applications as follows:

- TAMS Traffic Reporting System (TAMS TR)
- Proprietary traffic counting software from vendors of data collection devices
- Road Information Management System (RIMS)

Traffic data is downloaded from Count Stations using Metrocount proprietary Traffic Analysis Software.

2.04 VEHICLE CLASSIFICATION DATA

Vehicle type classifiers divide the vehicles into the nationally accepted AUSTRROADS94 standard. Refer to chart 1 in this document for a description of vehicle classification.

SECTION 3 - TRAFFIC COUNTS

3.01 INTRODUCTION

The urban and rural traffic counting programme is monitored by a network of traffic stations in the four major urban centres (Darwin, Katherine, Tennant Creek & Alice Springs), and in all rural areas throughout the Northern Territory.

Refer to the maps in this document for count station locations. The maps are shown as:

Figures 2 - 6 Urban count stations
Figures 7 - 15 Rural count stations

Urban station numbers are prefixed by UD (Urban Darwin Region), UK (Urban Katherine Region), UT (Urban Tennant Creek Region) and UA (Urban Alice Springs Region).

Rural station numbers are prefixed by RD (Rural Darwin Region), RK (Rural Katherine Region), RT (Rural Tennant Creek Region), RA (Rural Alice Springs Region), and RE (Rural East Arnhem Region).

The traffic counting stations are divided into the categories of PRIMARY, COVERAGE, and SPECIAL.

3.02 PRIMARY STATIONS

Primary traffic data collected on a permanent basis. Urban primary counts are collected in 15 minute intervals, and Rural counts are collected at 60 minute intervals.

Data in this report for primary stations is as follows:

Table 1.1 Urban Primary station AADT summaries over a 10 year period.

Table 1.2 Urban Primary station AADT summaries for 2013.

Table 2.1 Rural Primary station AADT summaries over a 10 year period.

Table 2.2 Rural Primary station AADT summaries for 2013.

3.03 COVERAGE STATIONS

In most cases Coverage Stations record data over short periods, usually between a fortnight and a month. Counts are collected in 15 minute intervals at Urban stations, and 60 minute intervals at Rural stations.

Their purpose is to provide traffic counting coverage for sections of roads between primary stations.

Table 3.1 Contains Urban Coverage station estimated AADT summaries over a 10 year period.

Table 3.2 Contains Urban Coverage station estimated AADT summaries for 2013.

Table 4.1 Contains Rural Coverage station estimated AADT summaries over a 10 year period.

Table 4.2 Contains Rural Coverage station estimated AADT summaries for 2013.

The estimated AADT for rural coverage stations are calculated by applying a seasonal factor to recorded data from the site. The seasonal factor is determined from a related primary site where year round data is recorded.

3.04 SPECIAL STATIONS

Special stations are one off surveys required to provide traffic information for a specific project.

Table 4C Special Stations and Applications.

3.05 TRAFFIC COUNT SITE LOCATIONS AND YEAR OF LAST RECORD

Tables 4A & B indicate when data was last collected at each station as follows:

Table 4A Coverage Count Stations.

Table 4B Primary Count Stations.

SECTION 4 - VEHICLE CLASSIFICATION ON RURAL ROADS

4.01 INTRODUCTION

Classifiers are devices which are placed for a period of 14 days at each Rural Primary Station to determine the composition of the traffic counted.

4.02 STATION CALIBRATION FACTOR

The Station Calibration Factor (SCF) is derived from the vehicle classification data and is the ratio of the number of vehicles counted by the classifier, divided by the number of double axles recorded at an adjacent counter.

The SCF is used to calculate the number of VEHICLES from a DOUBLE AXLE count.

4.03 VEHICLE CATEGORIES













Vehicles are classified into the twelve AUSTRROADS Vehicle Classification categories as shown in Chart 1.

Table 5.1 contains the percentages of each class of vehicle counted and the Station Calibration Factor for Rural Primary stations, and Table 5.2 contains the percentages of each class of vehicle counted and the Station Calibration Factor for Rural Coverage stations.

SECTION 5 - GLOSSARY OF TERMS

AADT	Annual Average Daily Traffic - expressed as a number of vehicles per day.
ADJUSTED DATA	Where this flag appears in this report, the data has been adjusted to correct impacts on data collection such as equipment failure or construction traffic. The adjusted figures are extrapolated from a statistical analysis of data adjacent to, and in the same period for previous years.
ROAD CLOSURE	Where this flag appears in this report, it indicates that during the period of data collection, the road was affected by closure due to flooding or other reasons, and this should be considered when using the data.
ROAD RESTRICTION	Where this flag appears in this report, it indicates that during the period of data collection, the road was affected by restrictions to the type/size of traffic allowed to use the road. This should be considered when using the data.
ROAD CLOSURE & RESTRICTION	Where this flag appears in this report, it indicates that during the period of data collection, the road was affected by both closures and restrictions.
ADT	Average Daily Traffic - The average 24 hr volume over the period of the traffic count.
CALCULATED AADT	Annual Average Daily Traffic - Average 24 hr traffic volume established by a twelve month continuous count.
COVERAGE STATION	Traffic count station which operates for a short duration with or without time based internal records.
DOUBLE AXLES (D/A)	Road tube counters at count stations, count traffic in terms of Double Axles passing over the tubes.
DA - VEH	Indicates data in transition, previous data in double axles and current data in vehicles.
ESTIMATED AADT	AADT obtained by applying a seasonal factor to data collected over a short period of time.
MADT	The ADT for a calendar month.
PRIMARY STATION	Permanent traffic count station where traffic data is recorded at fixed time intervals and counted continuously for 12 months of the year.
SPECIAL STATION	Traffic count station where traffic data is recorded for a special or specific purpose over a short period of time. They are usually requested on a 'one off' basis.
VEHICLES (VEH)	Loop counters at traffic count stations count traffic in Vehicles passing over the counter.

AUSTRROADS Vehicle Classification System

Level 1	Level 2		Level 3	AUSTRROADS Classification		
Length (indicative)	Axles and Axle Groups		Vehicle Type			
Type	Axles	Groups	Typical Description	Class	Parameters	Typical Configuration
Short up to 5.5m	LIGHT VEHICLES					
		1 or 2	Short Sedan, Wagon, 4WD, Utility, Light Van, Bicycle, Motorcycle, etc	1	$d(1) \leq 3.2m$ and axles = 2	
Medium 5.5m to 14.5m	3, 4 or 5	3	Short - Towing Trailer, Caravan, Boat, etc	2	groups = 3 $d(1) \geq 2.1m$, $d(1) \leq 3.2m$, $d(2) \geq 2.1m$ and axles = 3, 4 or 5	
	HEAVY VEHICLES					
	2	2	Two Axle Truck or Bus	3	$d(1) > 3.2m$ and axles = 2	
	3	2	Three Axle Truck or Bus	4	axles = 3 and groups = 2	
	> 3	2	Four Axle Truck	5	axles > 3 and groups = 2	
Long 11.5m to 19.0m	3	3	Three Axle Articulated Three axle articulated vehicle, or Rigid vehicle and trailer	6	$d(1) > 3.2m$, axles = 3 and groups = 3	
	4	> 2	Four Axle Articulated Four axle articulated vehicle, or Rigid vehicle and trailer	7	$d(2) < 2.1m$ or $d(1) > 2.1m$ or $d(1) > 3.2m$ axles = 4 and groups > 2	
	5	> 2	Five Axle Articulated Five axle articulated vehicle, or Rigid vehicle and trailer	8	$d(2) < 2.1m$ or $d(1) > 2.1m$ or $d(1) > 3.2m$ axles = 5 and groups > 2	
	≥ 6	> 2	Six Axle Articulated Six axle articulated vehicle, or Rigid vehicle and trailer	9	axles = 6 and groups > 2 or axles > 6 and groups = 3	
Medium Combination 17.5m to 36.5m	> 6	4	B Double B Double, or Heavy truck and trailer	10	groups = 4 and axles > 6	
	> 6	5 or 6	Double Road Train Double road train, or Medium articulated vehicle and one dog trailer (M.A.D.)	11	groups = 5 or 6 and axles > 6	
Large Combination Over 33.0m	> 6	> 6	Triple Road Train Triple road train, or Heavy truck and three trailers	12	groups > 6 and axles > 6	

Definitions:
 Group: Axle group, where adjacent axles are less than 2.1m apart
 Groups: Number of axle groups
 Axles: Number of axles (maximum axle spacing of 10m)

$d(1)$: Distance between first and second axle
 $d(2)$: Distance between second and third axle

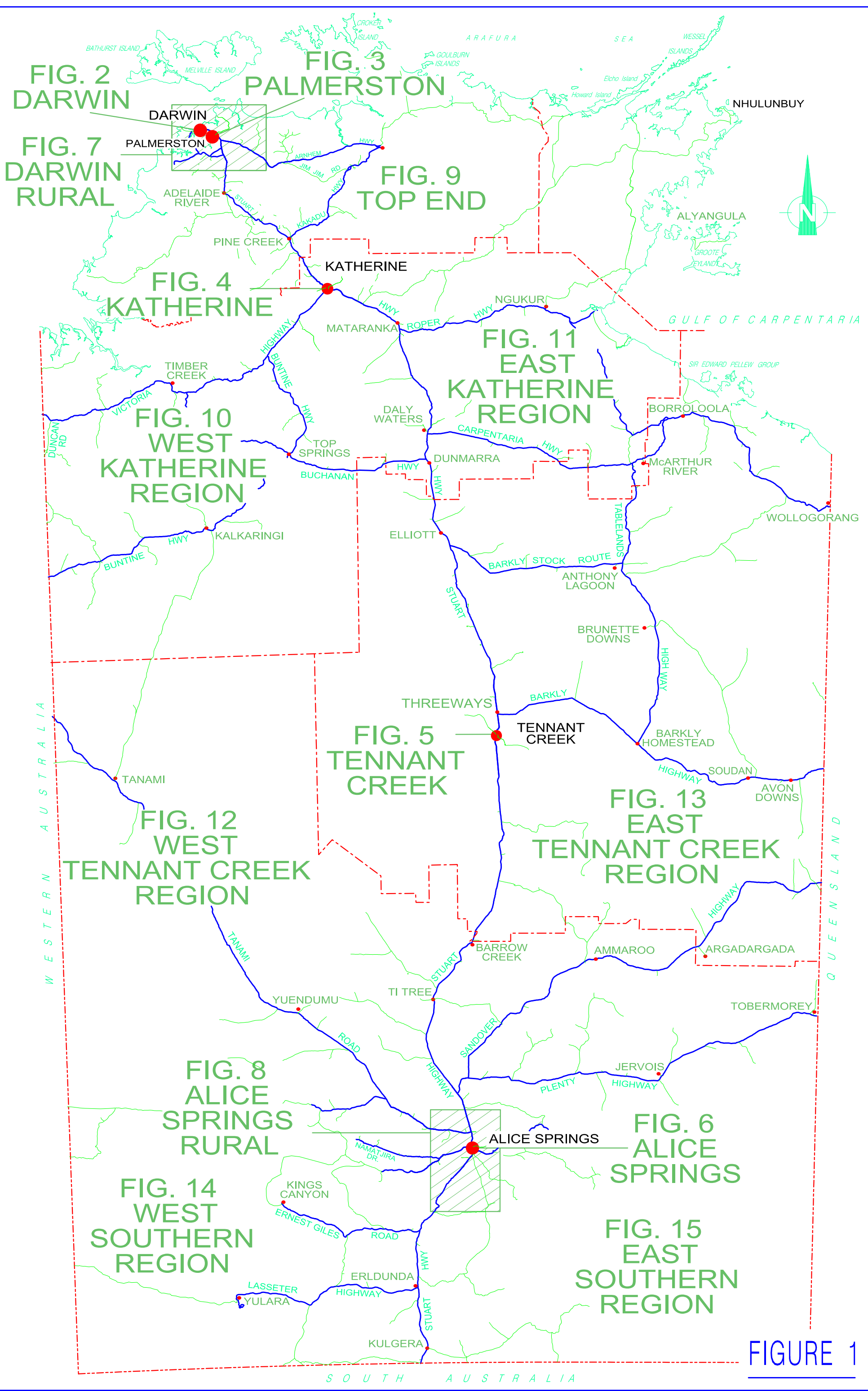
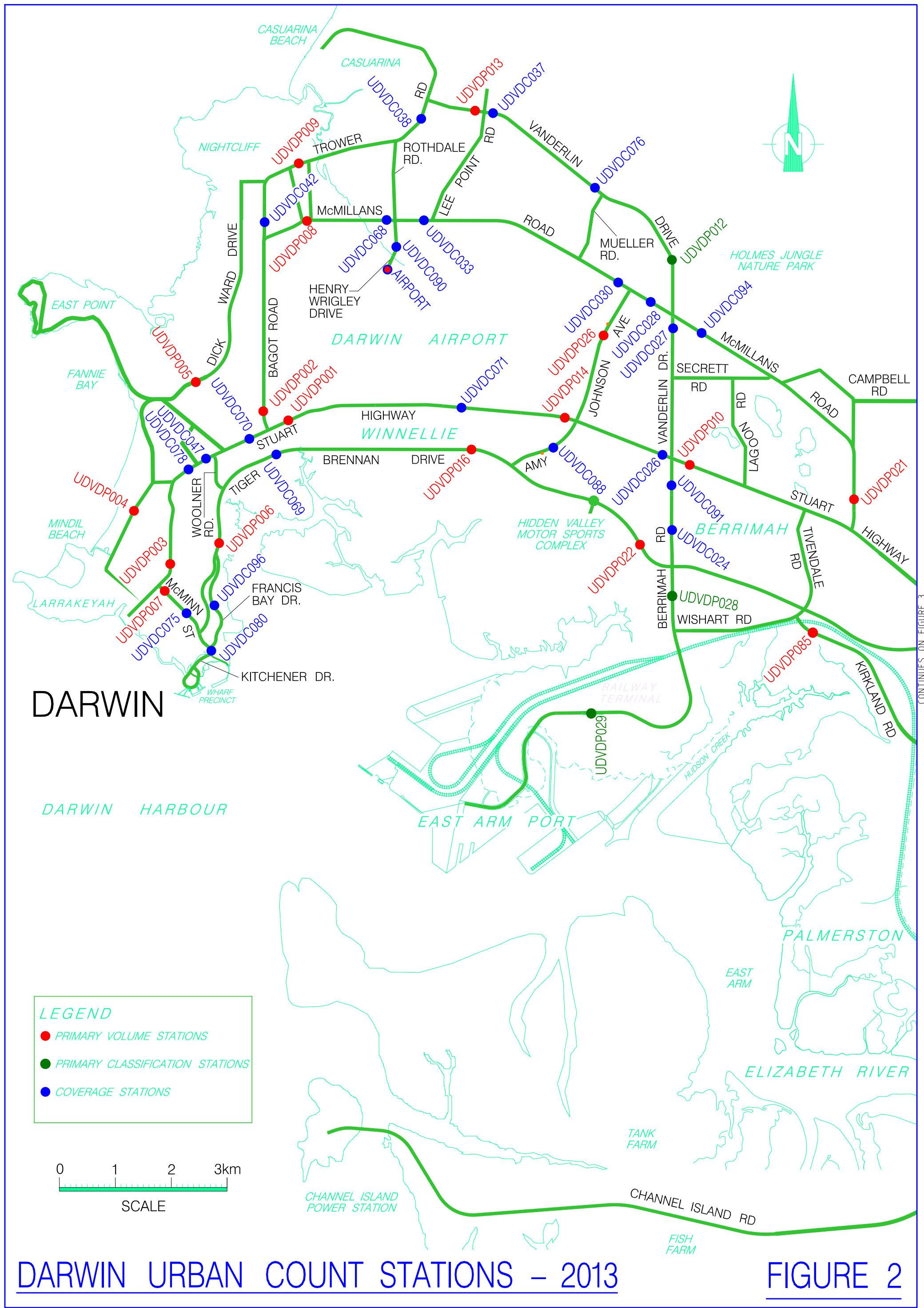


FIGURE 1

2013 TRAFFIC COUNT STATION LOCALITY MAP



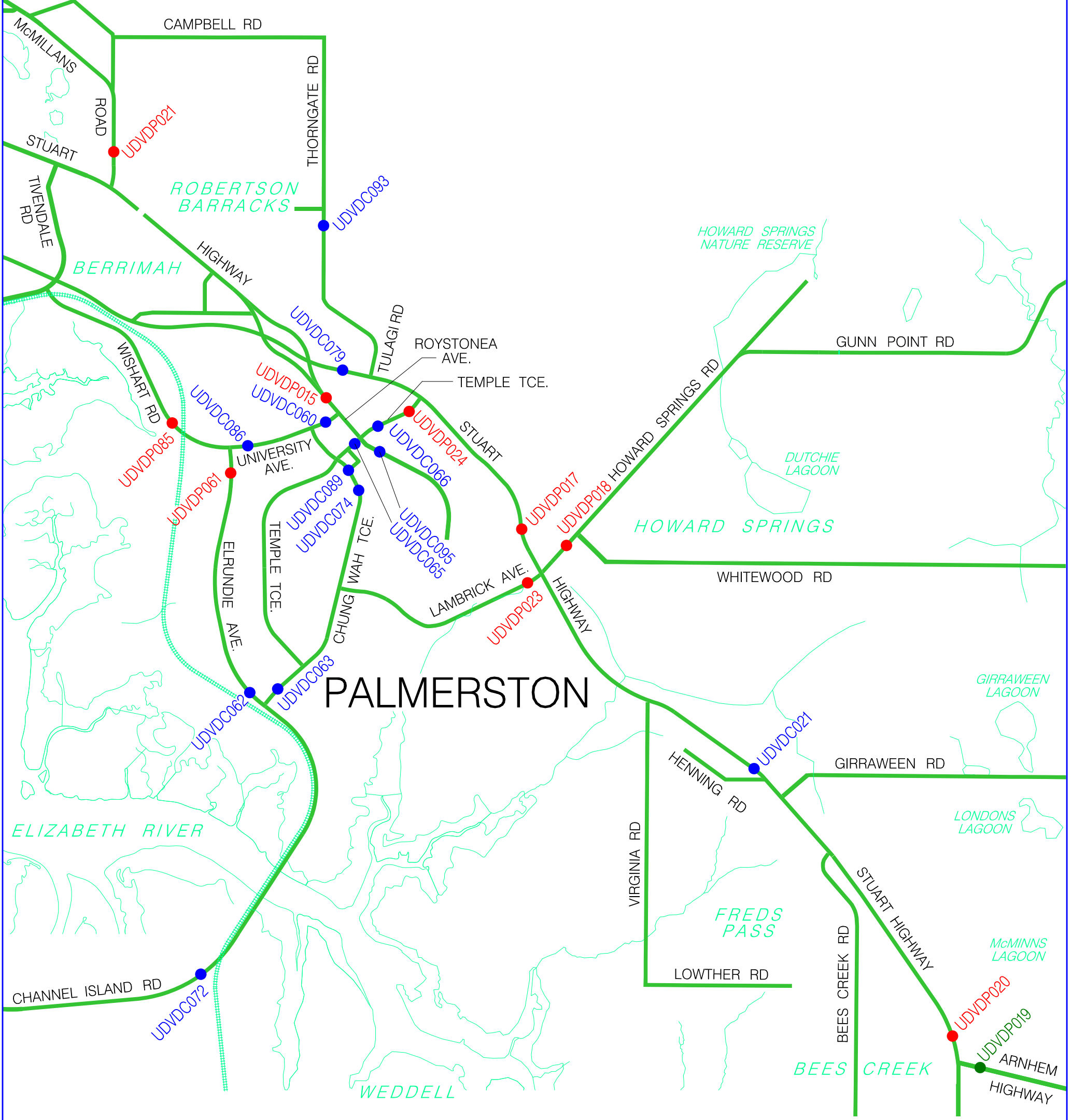
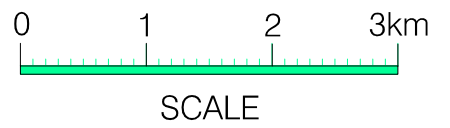
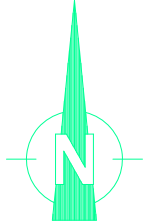
CONTINUES FROM FIGURE 2

FILE X:\PROJECT CURRENT\TRAFFIC\TRAFFIC COUNT STATION MAPS - 2013 - UPDATED JULY 2014 - FIG 3 - PALMERSTON.DGN

14 JULY 2014

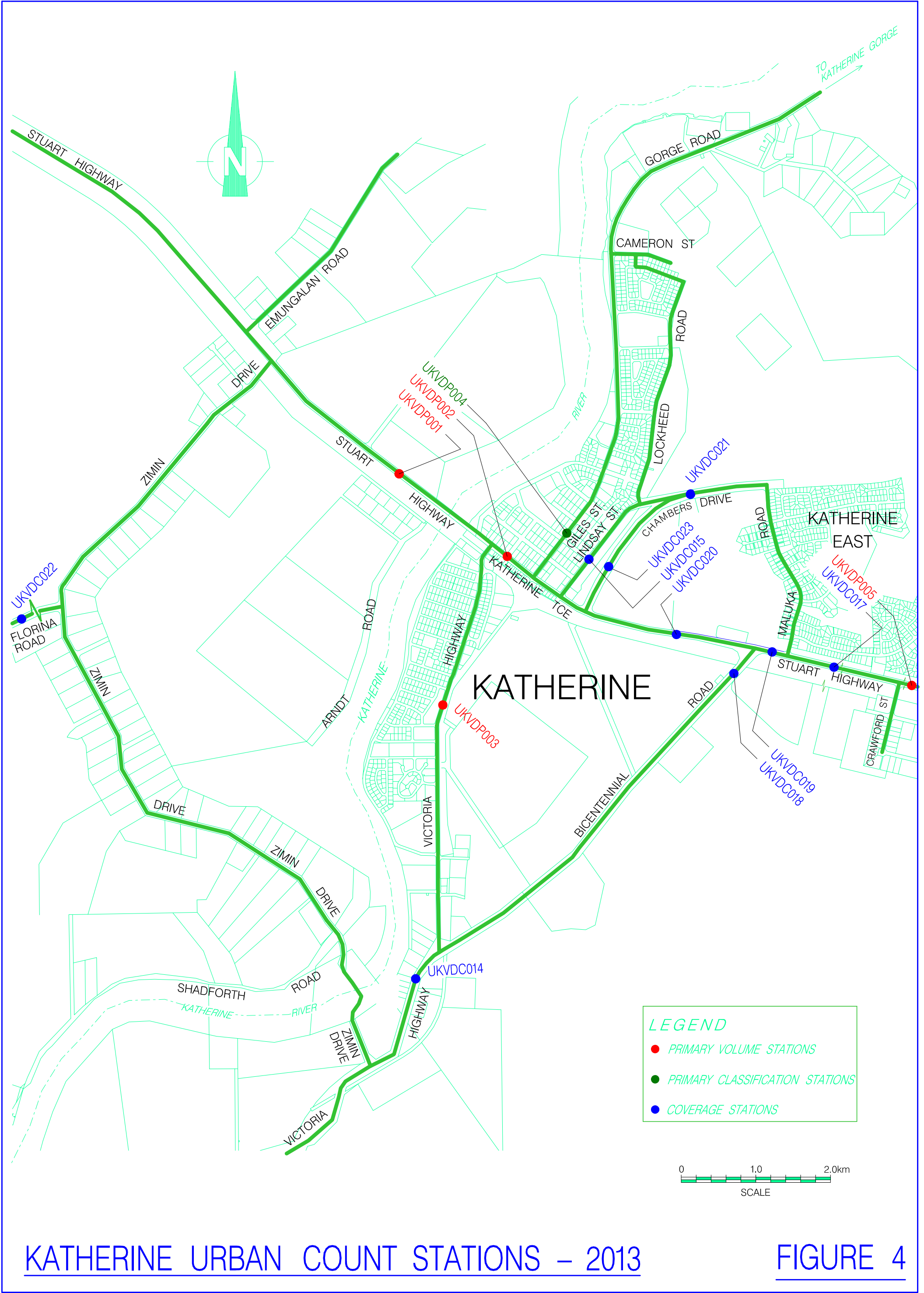
LEGEND

- PRIMARY VOLUME STATIONS
- PRIMARY CLASSIFICATION STATIONS
- COVERAGE STATIONS



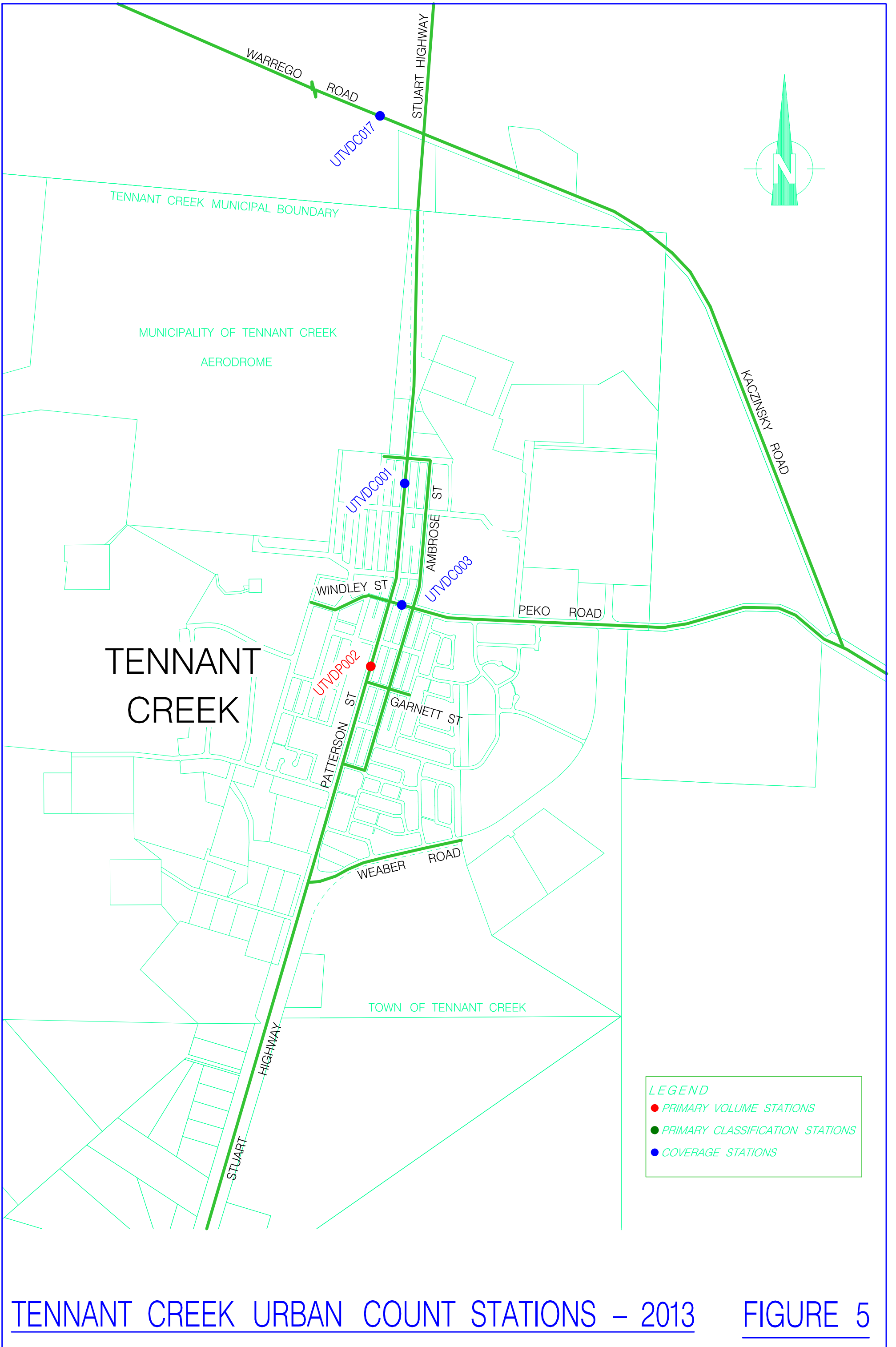
PALMERSTON URBAN COUNT STATIONS – 2013

FIGURE 3



KATHERINE URBAN COUNT STATIONS – 2013

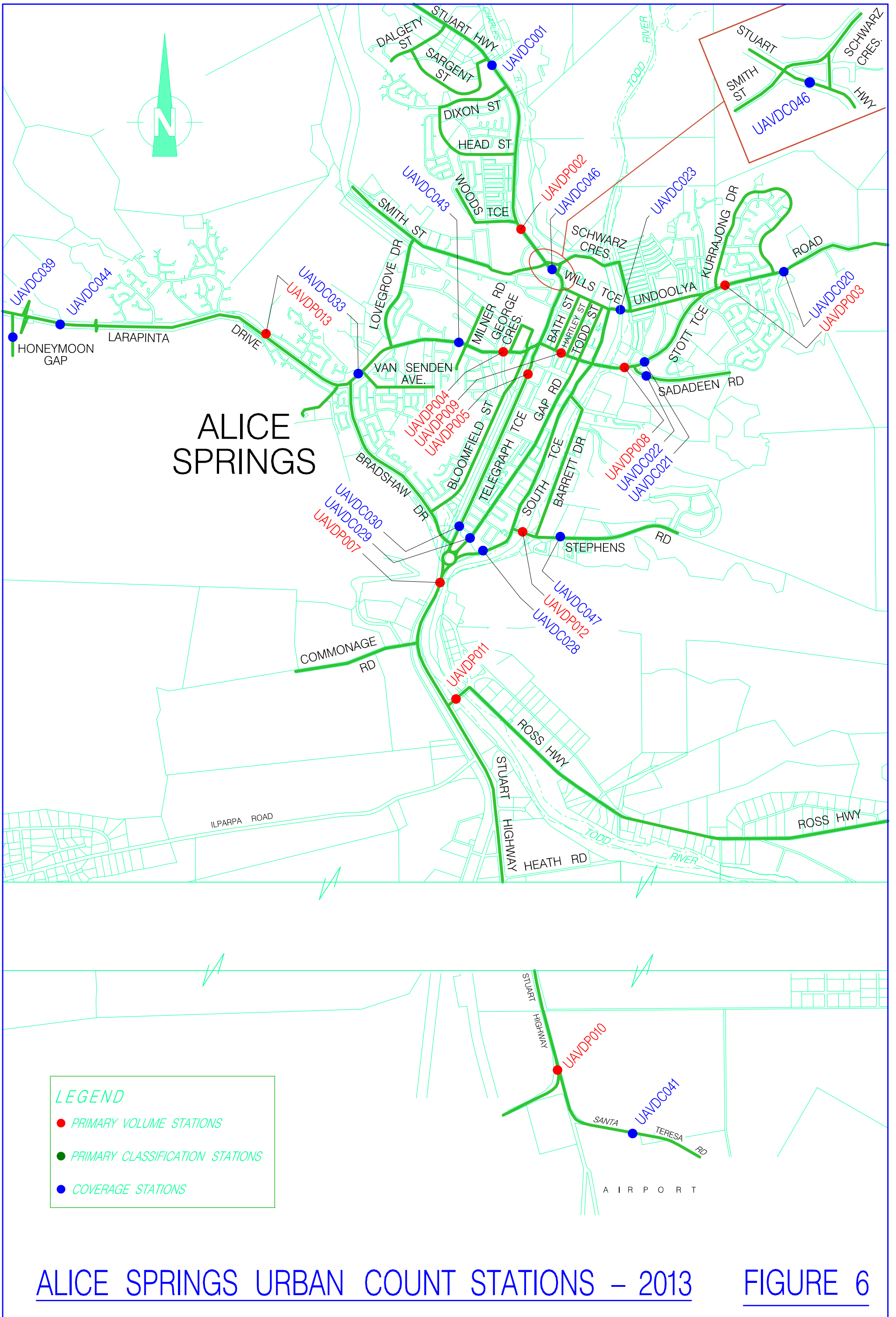
FIGURE 4



TENNANT CREEK URBAN COUNT STATIONS - 2013

FIGURE 5

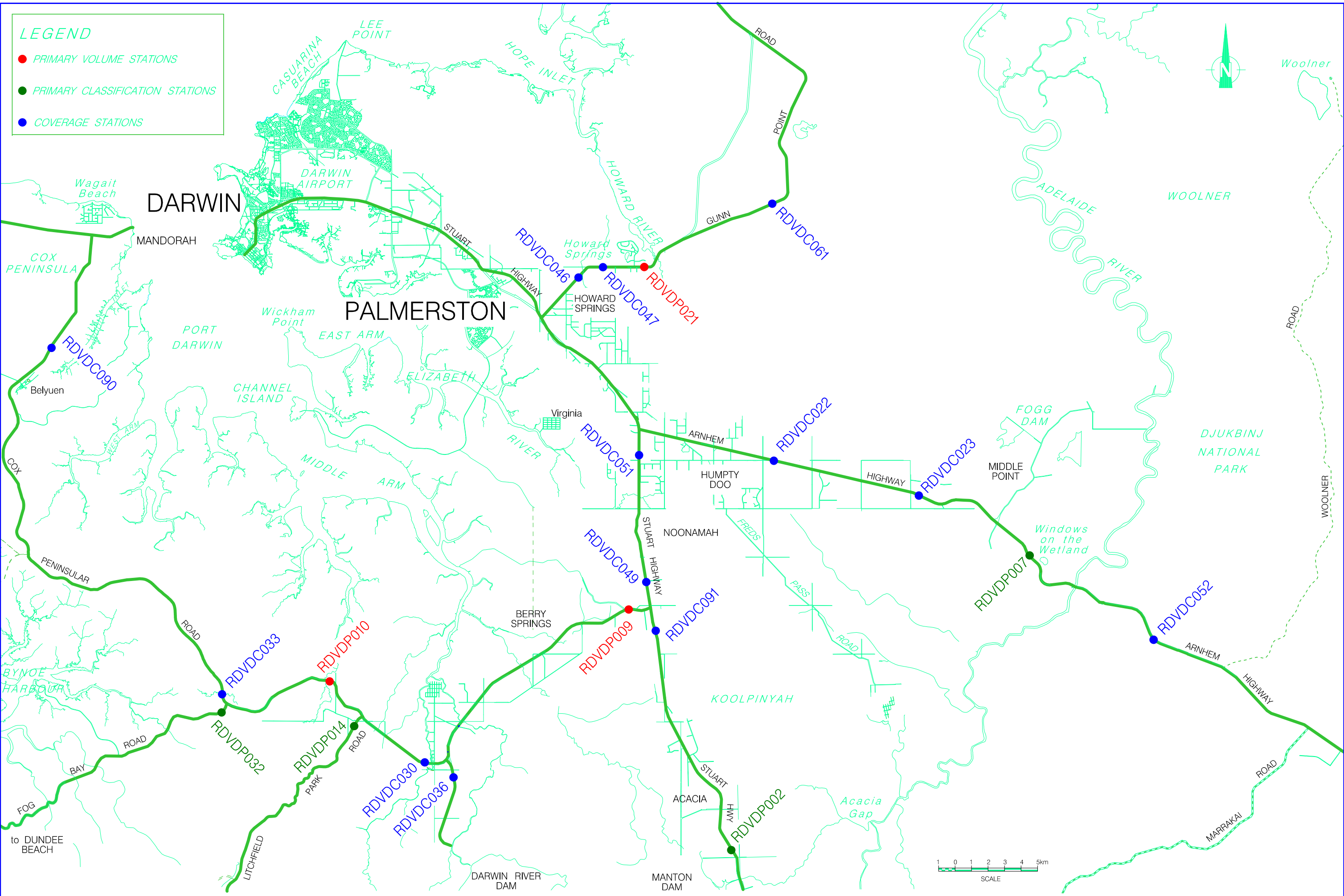
FILE X:\PROJECT CURRENT\TRAFFIC\TRAFFIC COUNT STATION MAPS - 2013 - UPDATED JULY 2014 - FIG 6 - ALICE SPRINGS DGN



ALICE SPRINGS URBAN COUNT STATIONS - 2013

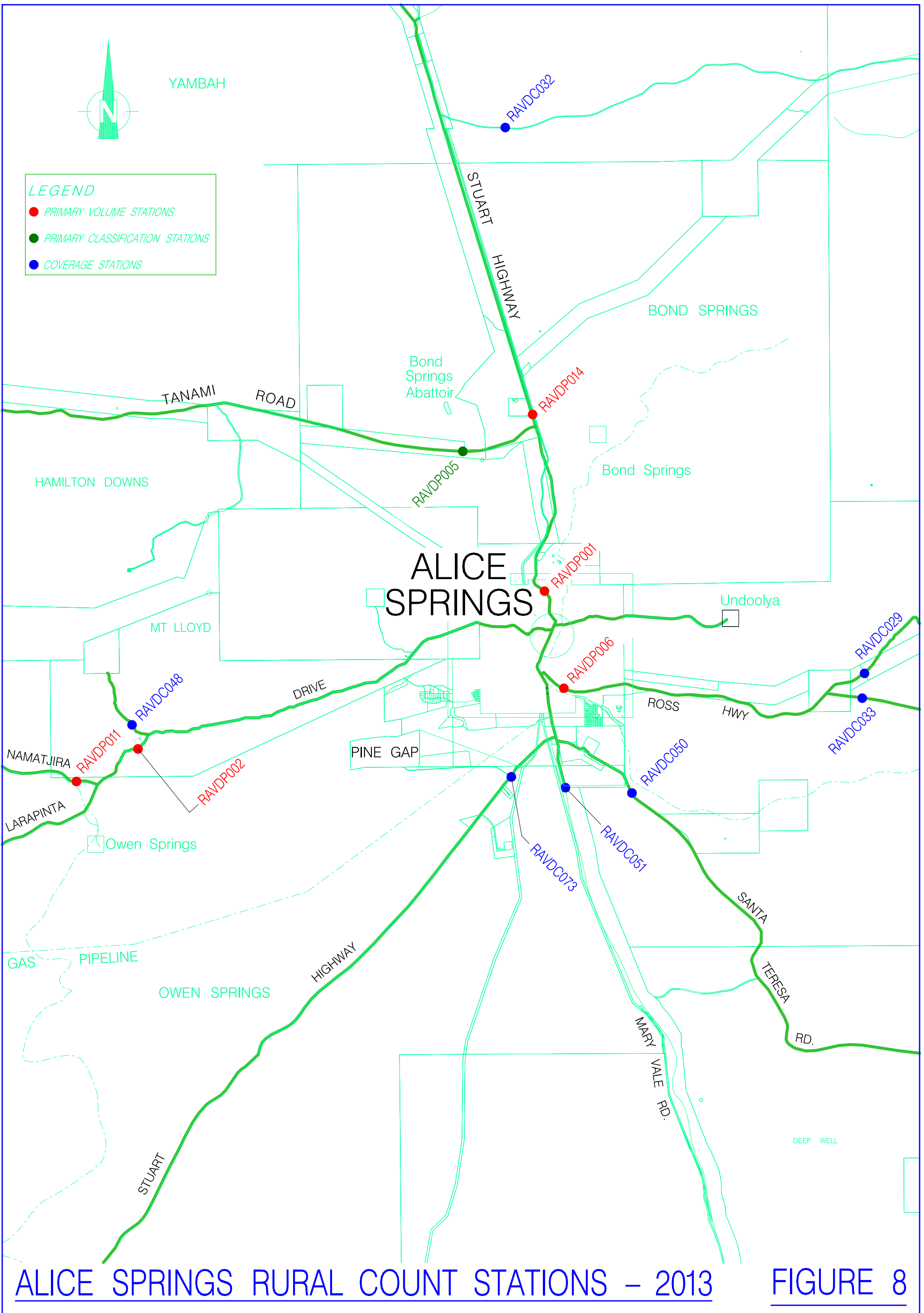
FIGURE 6

FILE : X:\PROJECT\CURRENT\TRAFFIC COUNT STATION MAPS - 2013 - UPDATED JULY 2014 - FIG. 7 - DARWIN_RURAL_REGION.DGN
14 JULY 2013



DARWIN RURAL COUNT STATIONS - 2013

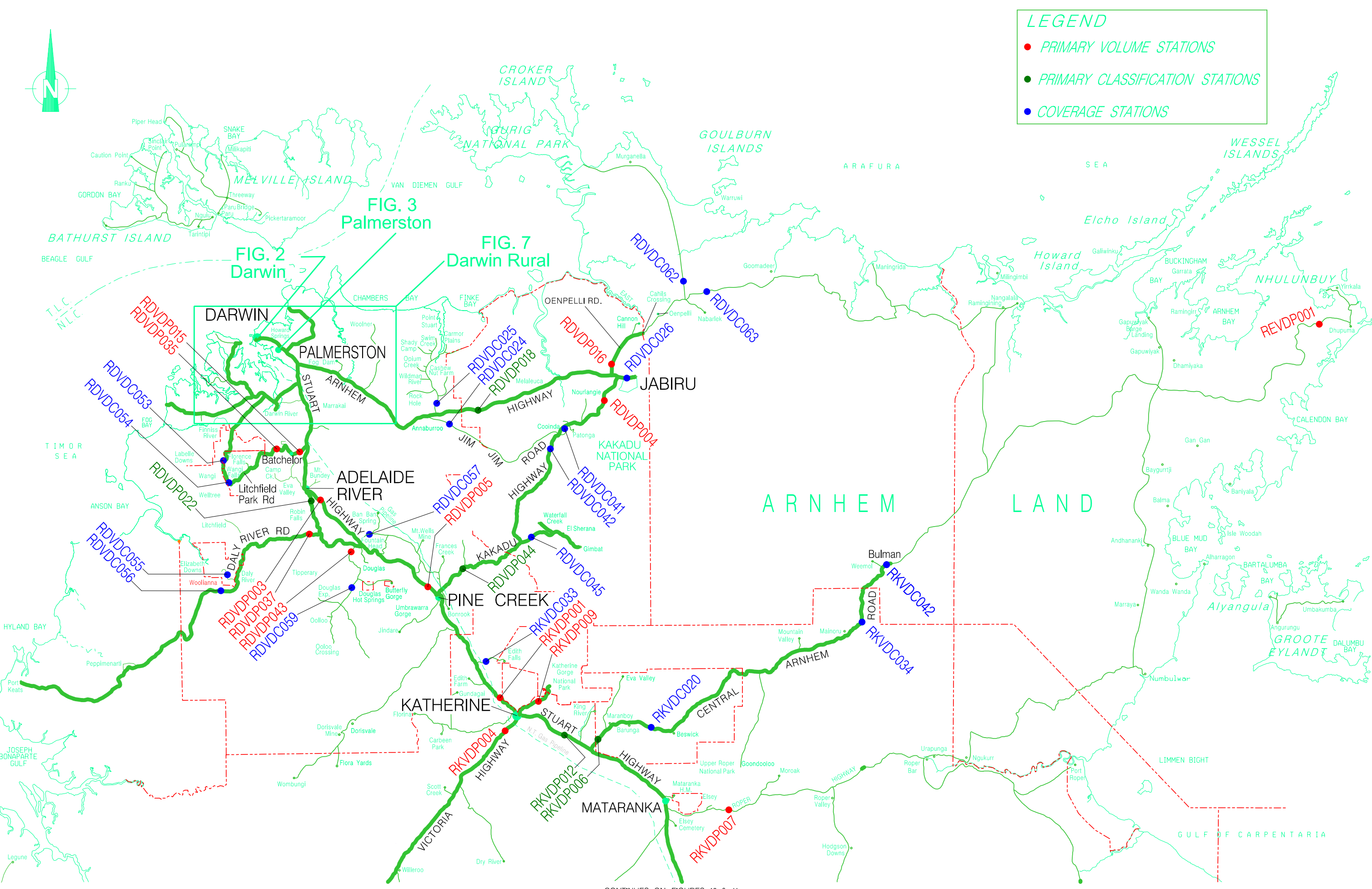
FIGURE 7



ALICE SPRINGS RURAL COUNT STATIONS - 2013

FIGURE 8

14 JULY 2014, FILE: X:\PROJECT CURRENT\TRAFFIC\TRAFFIC COUNT STATION MAPS - 2013 - UPDATED JULY 2014 - FIG 9 - TOP END REGION.DGN



LEGEND

- PRIMARY VOLUME STATIONS
- PRIMARY CLASSIFICATION STATIONS
- COVERAGE STATIONS

TOP END COUNT STATIONS – 2013

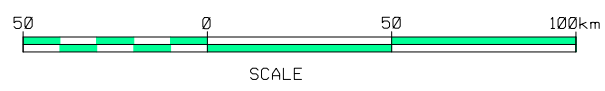
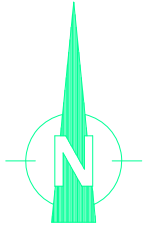
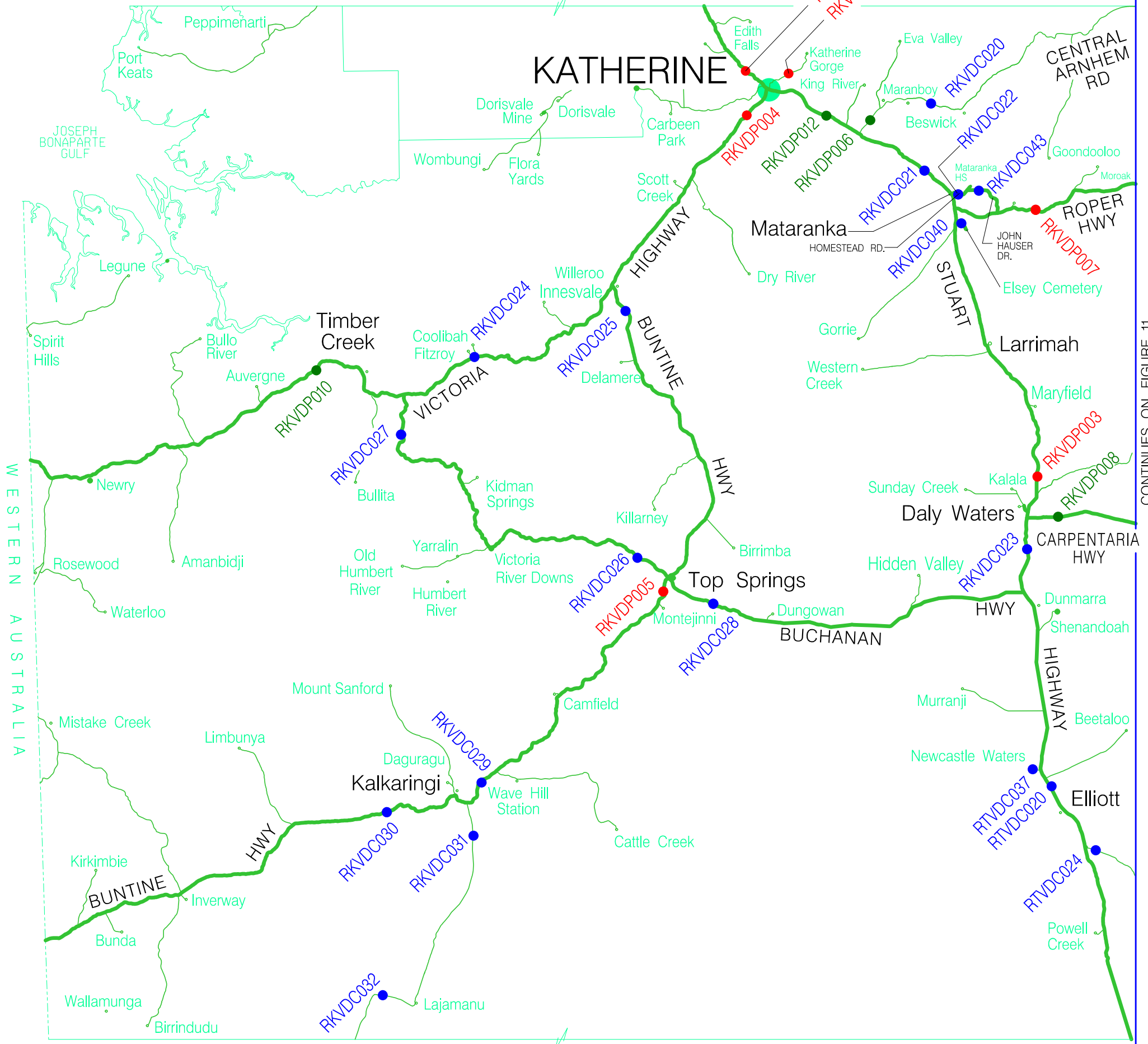


FIGURE 9

CONTINUES ON FIGURES 10 & 11



CONTINUES ON FIGURE 9



CONTINUES ON FIGURE 12

LEGEND

- PRIMARY VOLUME STATIONS
- PRIMARY CLASSIFICATION STATIONS
- COVERAGE STATIONS

WEST KATHERINE REGION COUNT STATIONS – 2013

FIGURE 10

CONTINUES FROM FIGURE 10

Mataranka

STUART

BUCHANAN HWY

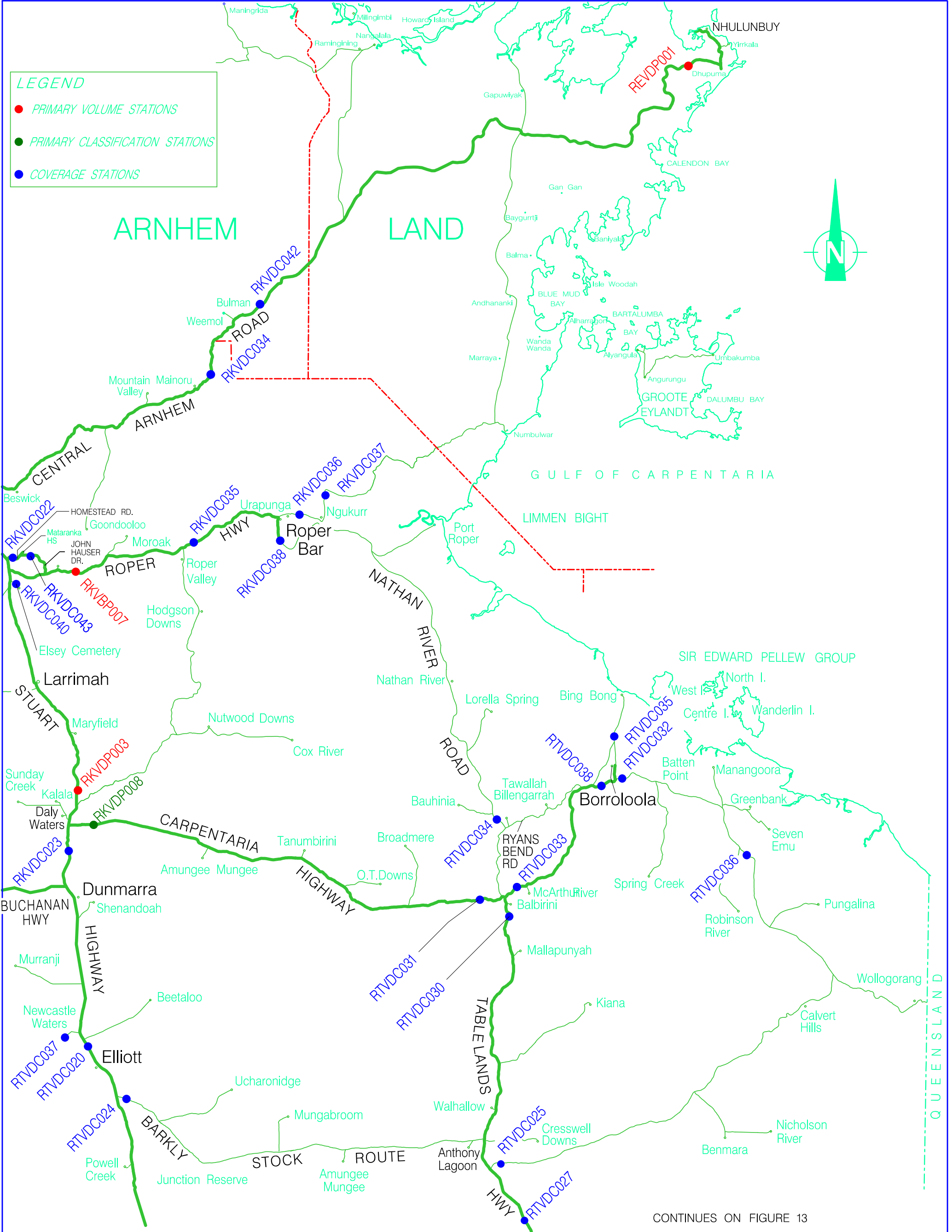
ELLIOTT

BARKLY

STOCK ROUTE

LEGEND

- PRIMARY VOLUME STATIONS
- PRIMARY CLASSIFICATION STATIONS
- COVERAGE STATIONS



CONTINUES ON FIGURE 13

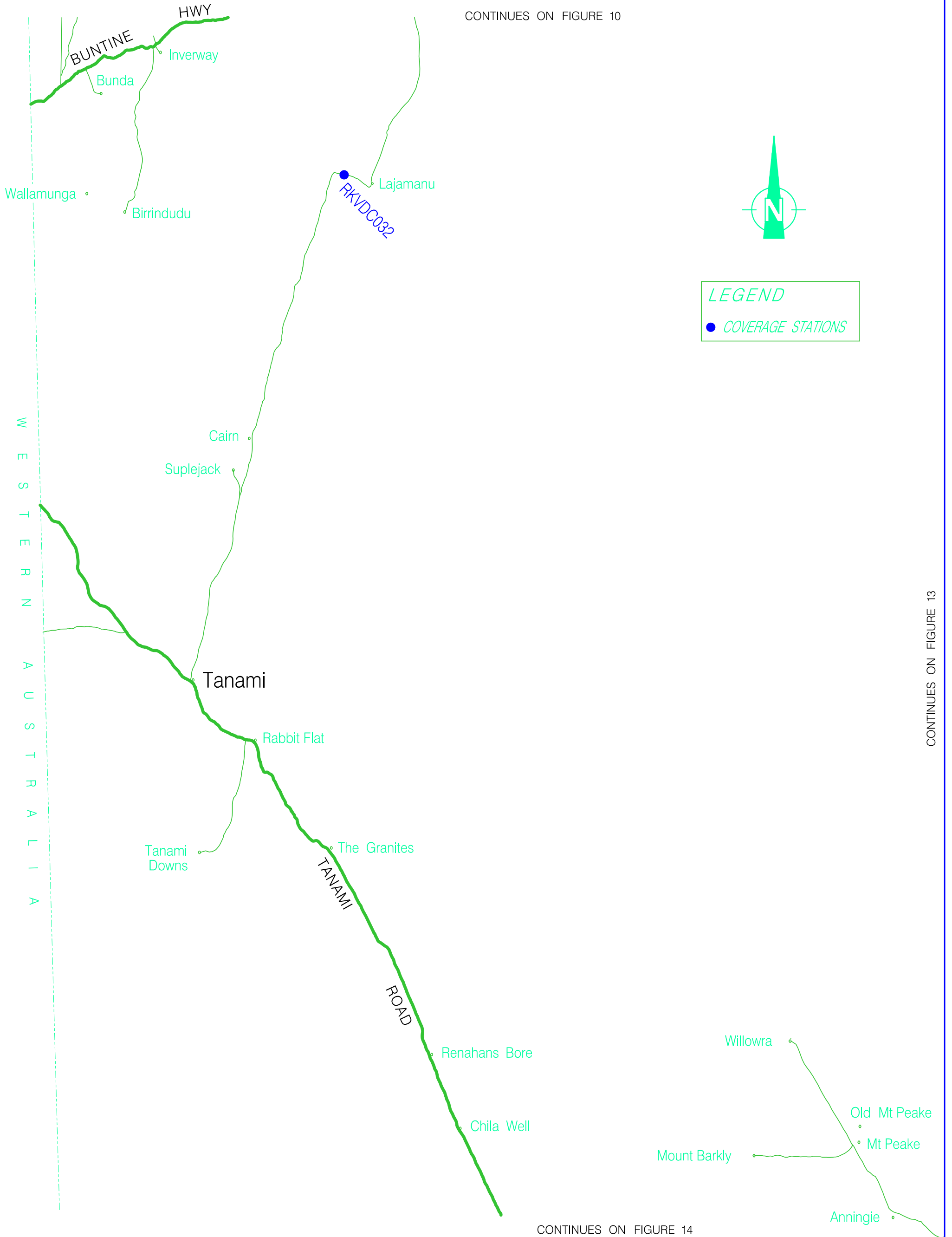
**EAST KATHERINE & ARNHEM
REGION COUNT STATIONS – 2013**

FIGURE 11

FILE : X:\PROJECT CURRENT\TRAFFIC COUNT STATION MAPS - 2013 - UPDATED JULY 2014 - FIG 11 - EAST KATHERINE REGION.DGN

14 JULY 2014

CONTINUES ON FIGURE 10



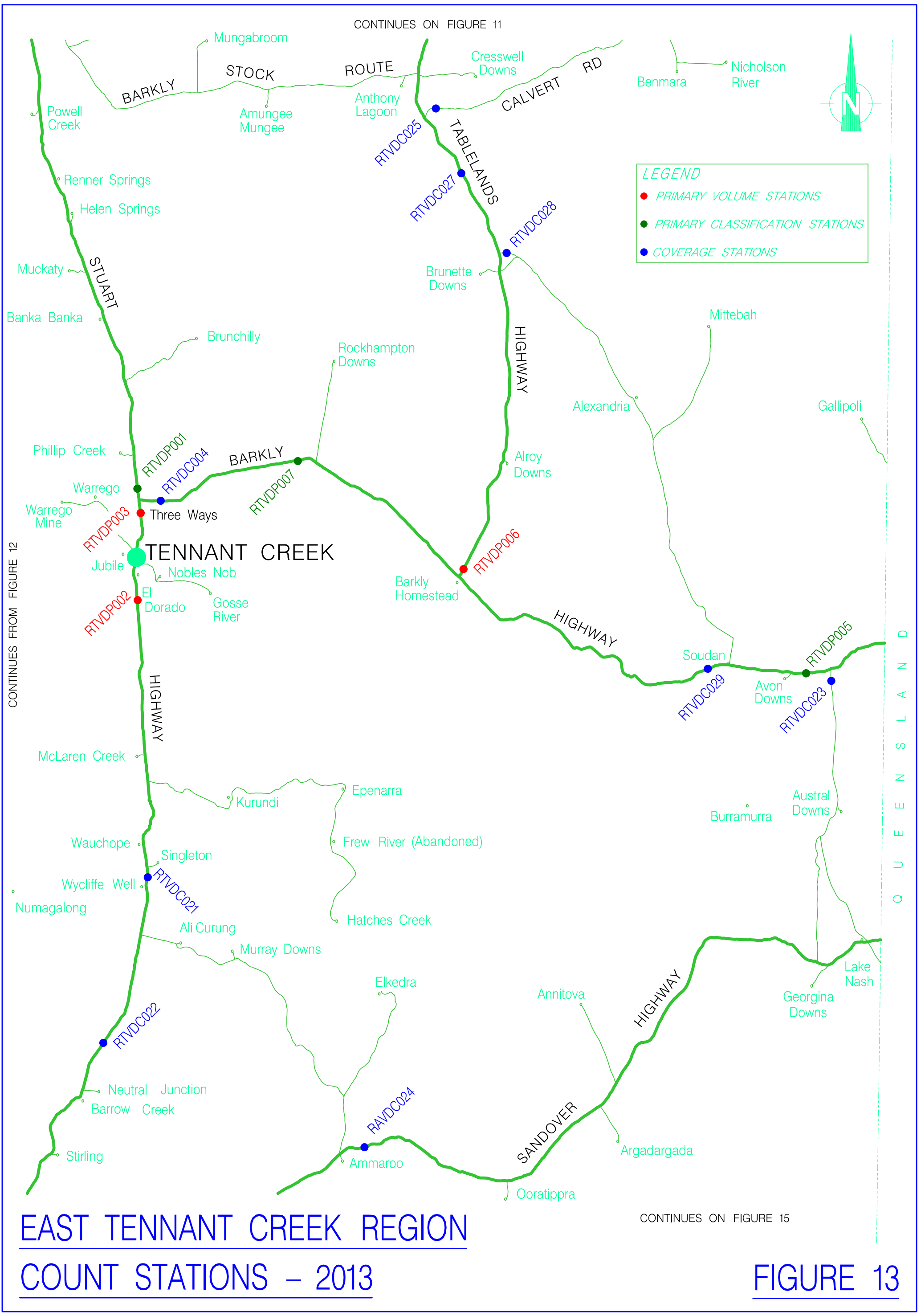
CONTINUES ON FIGURE 14

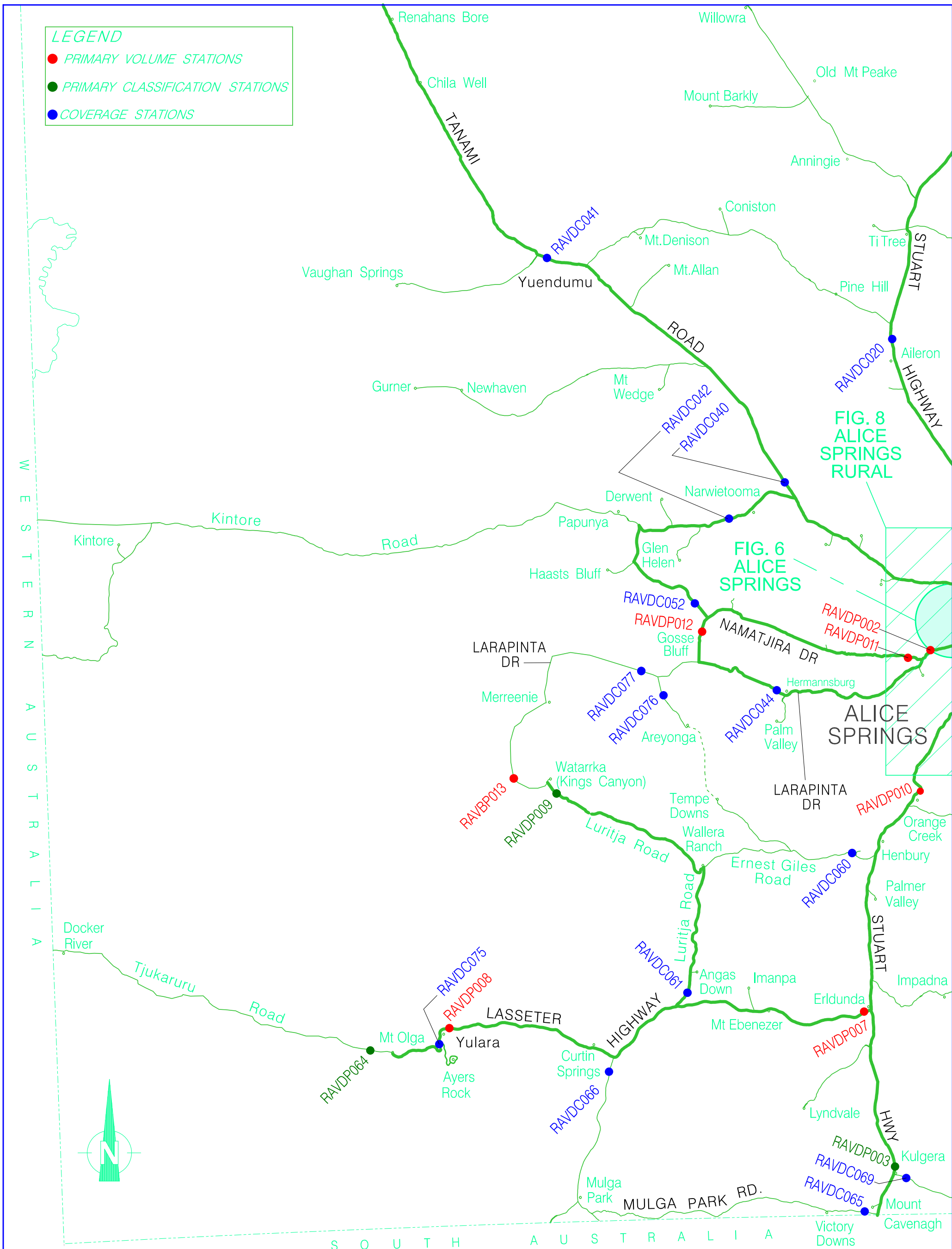
CONTINUES ON FIGURE 13

WEST TENNANT CREEK REGION
COUNT STATIONS - 2013

FIGURE 12

14 JULY 2014 FILE : X:\PROJECT CURRENT\TRAFFIC COUNT STATION MAPS - 2013 - UPDATED JULY 2014 - FIG 13 - EAST TENNANT CREEK REGION DGN
CONTINUES FROM FIGURE 12

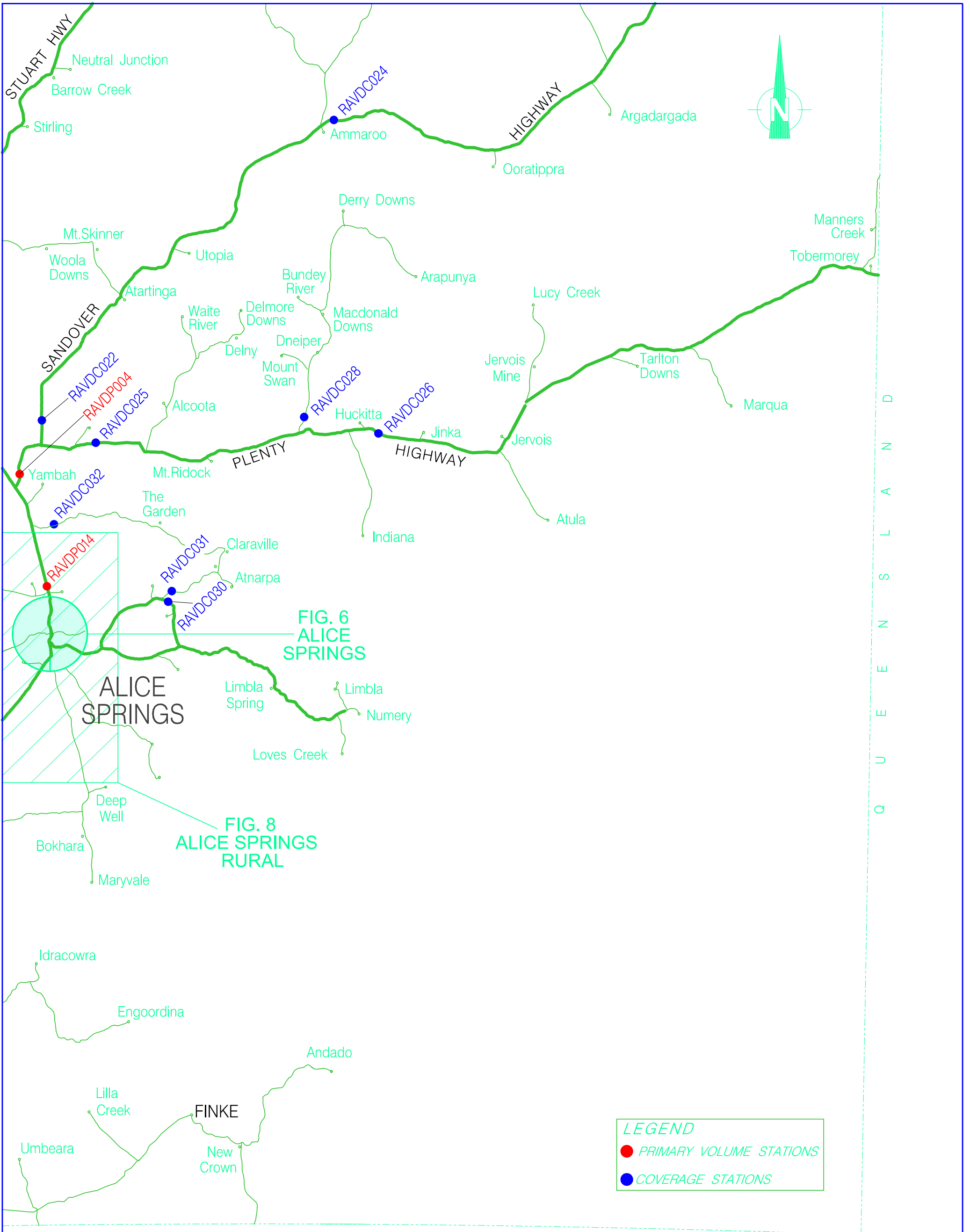




CONTINUES FROM FIGURE 15

**WEST SOUTHERN REGION
COUNT STATIONS – 2013**

FIGURE 14



LEGEND
 ● PRIMARY VOLUME STATIONS
 ● COVERAGE STATIONS

CONTINUES FROM FIGURE 14

FILE : X:\PROJECT CURRENT\TRAFFIC\TRAFFIC COUNT STATION MAPS - 2013 - UPDATED JULY 2014 - FIG 15 - EAST SOUTHERN REGION.DGN

S O U T H A U S T R A L I A

EAST SOUTHERN REGION
COUNT STATIONS – 2013

FIGURE 15

14 JULY 2014

Urban Primary Count Stations

Year: 2013

Table: 1.1 AADT For Primary Stations - 10 Year Period

Region: Alice Springs

Road Name / Location	ADT Station	Direction	Units	2004	2005	2006	2007	2008	2009	2010	2011	2012	2013
Larapinta Drive West of George Crs	UAVDP004	Inbound	Veh	8451	8485	8449	8397	8589	8778	8949	8784	8576	8373
		Outbound	Veh	7765	7846	7813	7771	7961	8141	8311	8161	7945	7622
		Both	Veh	16216	16331	16262	16168	16550	16919	17260	16945	16521	15995
Larapinta Drive 50m West of Battarbee Street	UAVDP013	Inbound	Veh	4074	4053	3986	4037	4133	4335	4488	4517	4363	4406
		Outbound	Veh	4078	4059	3990	4046	4142	4344	4504	4528	4369	4416
		Both	Veh	8152	8112	7976	8083	8275	8679	8992	9045	8732	8822
Ross Hwy Between round-about & John Blakeman Bridge	UAVDP011	Inbound	Veh	791	827	776	864	883	973	1999	2216	2167	2274
		Outbound	Veh	523	543	485	549	546	562	799	672	628	569
		Both	Veh	1314	1370	1261	1413	1429	1535	2798	2888	2795	2843
Stephens Road 50m West of Barrett Drive	UAVDP012	Inbound	Veh	1968	1969	1980	1993	2082	2117	2202	1979	2127	2155
		Outbound	Veh	1805	1815	1803	1832	1912	1935	2190	2146	1939	1947
		Both	Veh	3773	3784	3783	3825	3994	4052	4392	4125	4066	4102
Stott Tce Between Bath and Hartley St SITE REMOVED - 2011, INSTALLED - 2013	UAVDP009	Inbound	Veh	3584	3633	3720	3910	4204	4297	4677			4262
		Outbound	Veh	4192	4175	3991	4604	4349	4330	4596			4216
		Both	Veh	7776	7808	7711	8514	8553	8627	9273			8478
Stott Tce West of Sadadeen Rd	UAVDP008	Inbound	Veh	4342	4370	4381	4394	4459	4457	4667	4655	4761	4705
		Outbound	Veh	4285	4277	4359	4327	4327	4350	4649	4437	4508	4510
		Both	Veh	8627	8647	8740	8721	8786	8807	9316	9092	9269	9215
Stuart Highway South of Woods Tce	UAVDP002	Inbound	Veh	6672	6668	6606	6651	6740	6957	7043	6935	6830	6846
		Outbound	Veh	6526	6511	6463	6467	6495	6704	6780	6659	6551	6569
		Both	Veh	13198	13179	13069	13118	13235	13661	13823	13594	13381	13415
Stuart Highway South of Skinner St	UAVDP005	Inbound	Veh	5617	5648	5626	5741	5697	6008	6213	6196	5998	6086
		Outbound	Veh	5951	5803	5756	5868	5865	6226	6510	6477	6157	6159
		Both	Veh	11568	11451	11382	11609	11562	12234	12723	12673	12155	12245

Urban Primary Count Stations

Year: 2013

Table: 1.1 AADT For Primary Stations - 10 Year Period

Region: Alice Springs

Road Name / Location	ADT Station	Direction	Units	2004	2005	2006	2007	2008	2009	2010	2011	2012	2013
Stuart Highway At Heavitree Gap SITE REMOVED - 2010, INSTALLED - 2013	UAVDP007	Inbound	Veh	5641	5645	5827	5912	5974	6433				6254
		Outbound	Veh	5724	5681	5575	5677	5721	6153				6223
		Both	Veh	11365	11326	11402	11589	11695	12586				12477
Stuart Highway 1km North of Airport Turnoff	UAVDP010	Inbound	Veh	1614	1625	1585	1650	1722	1870	1949	1836	1822	1848
		Outbound	Veh	1601	1605	1581	1638	1693	1852	1924	1730	1794	1824
		Both	Veh	3215	3230	3166	3288	3415	3722	3873	3566	3616	3672
Undoolya Road West of Kurrajong Dr	UAVDP003	Inbound	Veh	2888	2783	2720	2749	2721	2770	2799	2830	2850	2790
		Outbound	Veh	2840	2741	2688	2699	2713	2762	2775	2812	2832	2761
		Both	Veh	5728	5524	5408	5448	5434	5532	5574	5642	5682	5551

Alice Springs Total = 11

Urban Primary Count Stations

Year: 2013

Table: 1.1 AADT For Primary Stations - 10 Year Period

Region: Darwin

Road Name / Location	ADT Station	Direction	Units	2004	2005	2006	2007	2008	2009	2010	2011	2012	2013
Amy Johnson Ave 50m South of McMillans Rd SITE MOVED TO UDVDP026	UDVDP011	Inbound	Veh	3597									
		Outbound	Veh	4423									
		Both	Veh	8020									
Amy Johnson Ave 500m South of Boulter Rd SITE INSTALLED - 2005	UDVDP026	Inbound	Veh		3450	3393	3526	3606	3552	3641	3539	3958	5282
		Outbound	Veh		4309	4164	4376	4500	4420	4544	4489	5201	6426
		Both	Veh		7759	7557	7902	8106	7972	8185	8028	9159	11708
Arnhem Hwy 500m East of Stuart Hwy	UDVDP019	Inbound	Veh	2549	2588	2713	2896	2992	3175	3105	3092	3498	3683
		Outbound	Veh	2577	2639	2729	2866	2882	3028	2987	3117	3471	3755
		Both	Veh	5126	5227	5442	5762	5874	6203	6092	6209	6969	7438
Bagot Road 50m South of Nermaluk Dr	UDVDP002	Inbound	Veh	16152	16464	16448	17229	17540	15684	16800	16978	17426	17814
		Outbound	Veh	16145	16487	16495	17431	17554	16936	17687	17971	18405	17172
		Both	Veh	32297	32951	32943	34660	35094	32620	34487	34949	35831	34986
Berrimah Rd 350m West of Casey Str SITE INSTALLED - 2013	UDVDP029	Inbound	Veh										847
		Outbound	Veh										898
		Both	Veh										1745
Berrimah Rd 400m South of Tiger Brennan Drive SITE INSTALLED - 2013	UDVDP028	Inbound	Veh										5339
		Outbound	Veh										4305
		Both	Veh										9644
Berrimah Road 500m South of Wishart Road SITE REMOVED - 2012	UDVDP025	Inbound	Veh	1682	1765	1811	1918	2173	2466	2385	2442		
		Outbound	Veh	1693	1770	1831	1900	2269	2477	2438	2510		
		Both	Veh	3375	3535	3642	3818	4442	4943	4823	4952		
Dick Ward Drive At Treatment Works	UDVDP005	Inbound	Veh	7306	7316	7221	6914	6876	7203	7168	7031	7166	7229
		Outbound	Veh	6940	6952	6854	5824	6079	6401	6817	6339	6426	6580
		Both	Veh	14246	14268	14075	12738	12955	13604	13985	13370	13592	13809

Urban Primary Count Stations

Year: 2013

Table: 1.1 AADT For Primary Stations - 10 Year Period

Region: Darwin

Road Name / Location	ADT Station	Direction	Units	2004	2005	2006	2007	2008	2009	2010	2011	2012	2013
Elrundie Ave 200m South of University Ave	UDVDP061	Inbound	Veh	4005	4323	4306	4479	4516	4692	4635	4472	4795	5602
		Outbound	Veh	3621	3940	3891	4082	4178	4438	4439	4139	3478	5094
		Both	Veh	7626	8263	8197	8561	8694	9130	9074	8611	8273	10696
Gilruth Avenue At Darwin Highschool Crossing SITE REMOVED - 2008 & 2009	UDVDP004	Inbound	Veh	8215	7919	7697	7560			8246	7843	7999	8613
		Outbound	Veh	7692	7687	7625	7277			7864	7798	8049	8137
		Both	Veh	15907	15606	15322	14837			16110	15641	16048	16750
Howard Springs Road 500m East of Stuart Hwy	UDVDP018	Inbound	Veh	2596	2650	2684	2890	3226	3397	3109	3261	3880	4706
		Outbound	Veh	2665	2717	2751	2959	3311	3459	3178	3395	3979	4873
		Both	Veh	5261	5367	5435	5849	6537	6856	6287	6656	7859	9579
Lambrick Avenue 200m West of Stuart Highway	UDVDP023	Inbound	Veh	2558	2680	2774	2939	3139	3448	3653	3814	4245	4543
		Outbound	Veh	2242	2351	2439	2603	2785	3067	3199	3445	3879	4165
		Both	Veh	4800	5031	5213	5542	5924	6515	6852	7259	8124	8708
McMillans Road 500m North of Stuart Hwy	UDVDP021	Inbound	Veh	5786	5869	5900	6117	6220	6145	6977	6943	7338	7811
		Outbound	Veh	6705	6837	6923	7146	7260	7404	7817	7918	8426	9180
		Both	Veh	12491	12706	12823	13263	13480	13549	14794	14861	15764	16991
McMillans Road 100m East of Sabine Rd	UDVDP008	Inbound	Veh	10719	11061	11116	10828	11112	11418	10111	5543	5766	8365
		Outbound	Veh	10300	10724	10650	10234	10499	10721	9766	7072	7269	8036
		Both	Veh	21019	21785	21766	21062	21611	22139	19877	12615	13035	16401
McMinn Street 50m East of Daly St	UDVDP007	Inbound	Veh	2660	2625	2612	2719	2814	3021	3095	3061	3295	3570
		Outbound	Veh	3124	3046	3057	3278	3689	3701	3942	3781	4982	4706
		Both	Veh	5784	5671	5669	5997	6503	6722	7037	6842	8277	8276
Roystonea Ave 100m West of Yarrowonga Rd SITE REMOVED - 2011 & 2012	UDVDP015	Inbound	Veh	7989	8215	8581	9338	9461	9860	9723			12963
		Outbound	Veh	8718	8816	9094	9942	10184	9867	9842			14813
		Both	Veh	16707	17031	17675	19280	19645	19727	19565			27776

Urban Primary Count Stations

Year: 2013

Table: 1.1 AADT For Primary Stations - 10 Year Period

Region: Darwin

Road Name / Location	ADT Station	Direction	Units	2004	2005	2006	2007	2008	2009	2010	2011	2012	2013
Stuart Highway 10m South of Duke St	UDVDP003	Inbound	Veh	12190	12531	12336	13077	13050	13422	13696	12978	13441	14125
		Outbound	Veh	12456	12781	12847	13514	13650	13934	14358	13846	14286	14989
		Both	Veh	24646	25312	25183	26591	26700	27356	28054	26824	27727	29114
Stuart Highway 200m East of Bagot Rd Intersection	UDVDP001	Inbound	Veh	9546	9740	9910	10261	10357	10938	10602	9249	9769	10840
		Outbound	Veh	8788	8999	9173	8656	9525	9844	9699	9083	9104	9509
		Both	Veh	18334	18739	19083	18917	19882	20782	20301	18332	18873	20349
Stuart Highway 50m West of Amy Johnson Ave	UDVDP014	Inbound	Veh	9540	9982	10153	10343	9938	11093	10609	7961	9114	9680
		Outbound	Veh	9589	10034	10156	10445	10771	10511	11116	9619	10200	10610
		Both	Veh	19129	20016	20309	20788	20709	21604	21725	17580	19314	20290
Stuart Highway 400m East of Berrimah Rd.	UDVDP010	Inbound	Veh	9897	10706	10988	11464	12323	12845	12268	8638	8921	9275
		Outbound	Veh	9159	9868	10051	10453	11194	11932	11437	9268	9476	9652
		Both	Veh	19056	20574	21039	21917	23517	24777	23705	17906	18397	18927
Stuart Highway 500m West of Howard Springs Rd	UDVDP017	Inbound	Veh	7866	8084	8244	8669	8530	10225	9135	10741	12337	12059
		Outbound	Veh	7566	7771	7927	8364	8343	9762	8939	10481	12020	11846
		Both	Veh	15432	15855	16171	17033	16873	19987	18074	21222	24357	23905
Stuart Highway 500m North of Arnhem Hwy	UDVDP020	Inbound	Veh	4263	4376	4558	4912	5116	5460	5696	5738	5842	5605
		Outbound	Veh	4409	4548	4705	5075	5252	5536	5811	6027	6182	6099
		Both	Veh	8672	8924	9263	9987	10368	10996	11507	11765	12024	11704
Temple Terrace 100m South of Stuart Hwy	UDVDP024	Inbound	Veh	3570	3627	3759	4027	4350	4488	4958	4865	5078	5582
		Outbound	Veh	2898	2941	3141	3383	3615	3785	3876	4500	4563	4979
		Both	Veh	6468	6568	6900	7410	7965	8273	8834	9365	9641	10561
Tiger Brennan Drive 800m West of Berrimah Rd.	UDVDP022	Inbound	Veh	4211	4216	4257	4434	4386	4518	5313	8387	8621	9243
		Outbound	Veh	4081	4172	4150	4285	4331	4422	4462	7014	7167	7864
		Both	Veh	8292	8388	8407	8719	8717	8940	9775	15401	15788	17107

Urban Primary Count Stations

Year: 2013

Table: 1.1 AADT For Primary Stations - 10 Year Period

Region: Darwin

Road Name / Location	ADT Station	Direction	Units	2004	2005	2006	2007	2008	2009	2010	2011	2012	2013
Tiger Brennan Drive 500m West of Hook Rd	UDVDP016	Inbound	Veh	5838	5928	5899	6067	5893	6136	7080	8578	9366	10153
		Outbound	Veh	5902	6084	6041	6192	6390	6255	7088	8033	9076	9477
		Both	Veh	11740	12012	11940	12259	12283	12391	14168	16611	18442	19630
Tiger Brennan Drive 200m North of Gothenberg Crs	UDVDP006	Inbound	Veh	8063	8288	8456	8852	8996	9096	9626	10415	10582	9752
		Outbound	Veh	8507	8786	8811	9237	9243	9332	9762	10325	10344	9957
		Both	Veh	16570	17074	17267	18089	18239	18428	19388	20740	20926	19709
Trower Road 50m West of Ryland Rd	UDVDP009	Inbound	Veh	13631	13791	13678	11865	11296	11521	14456	13438	13075	13105
		Outbound	Veh	13606	13735	13555	12758	11454	11092	12628	11900	11661	10532
		Both	Veh	27237	27526	27233	24623	22750	22613	27084	25338	24736	23637
Vanderlin Drive 100m West of Lee Point Rd	UDVDP013	Inbound	Veh	9726	9827	9659	9607	9636	9851	10102	10071	10363	10403
		Outbound	Veh	11794	10226	9920	9878	9948	10165	10359	10271	11210	10478
		Both	Veh	21520	20053	19579	19485	19584	20016	20461	20342	21573	20881
Vanderlin Drive 100m North of Manunda Tce	UDVDP012	Inbound	Veh	5996	6314	6338	6581	6760	7151	7299	7279	7680	8042
		Outbound	Veh	6084	6383	6402	6608	6780	7137	7298	7362	7621	7975
		Both	Veh	12080	12697	12740	13189	13540	14288	14597	14641	15301	16017
Wishart Road 2km West of Elrundie Ave	UDVDP085	Inbound	Veh	5159	5314	5367	5715	5924	6625	6777	4895	5190	5656
		Outbound	Veh	5339	5308	5356	5772	5929	6304	6485	4294	4692	5212
		Both	Veh	10498	10622	10723	11487	11853	12929	13262	9189	9882	10868

Darwin Total = 30

Urban Primary Count Stations

Year: 2013

Table: 1.1 AADT For Primary Stations - 10 Year Period

Region: Katherine

Road Name / Location	ADT Station	Direction	Units	2004	2005	2006	2007	2008	2009	2010	2011	2012	2013
Giles Street Mid Second & Third Streets	UKVDP004	Inbound	Veh	2510	2474	2380	2405	2263	2398	2512	2387	2421	2230
		Outbound	Veh	2094	2037	1968	1989	1892	1976	2105	2013	2043	1859
		Both	Veh	4604	4511	4348	4394	4155	4374	4617	4400	4464	4089
Stuart Highway 50m North of Katherine River Bridge	UKVDP001	Inbound	Veh	2186	2157	2177	2230	2204	2948	2437	2476	2454	2447
		Outbound	Veh	2173	2150	2162	2219	2197	2312	2391	2468	2434	2429
		Both	Veh	4359	4307	4339	4449	4401	5260	4828	4944	4888	4876
Stuart Highway 100m South of Victoria Hwy	UKVDP002	Inbound	Veh	4612	4547	4335	4811	4454	4555	4666	4719	4569	4739
		Outbound	Veh	4744	4733	4535	4692	4659	4869	5026	4915	4831	4933
		Both	Veh	9356	9280	8870	9503	9113	9424	9692	9634	9400	9672
Stuart Highway 500m South of Crawford St	UKVDP005	Inbound	Veh	1797	1768	1753	1824	1864	1957	2186	2143	2188	2234
		Outbound	Veh	1835	1813	1789	1852	1901	1992	2505	2535	2683	2732
		Both	Veh	3632	3581	3542	3676	3765	3949	4691	4678	4871	4966
Victoria Hwy 500m West of Katherine Tce	UKVDP003	Inbound	Veh	2036	2041	1941	2065	2066	2081	2172	2103	2172	2198
		Outbound	Veh	2041	2031	1934	2067	2069	2098	2183	2116	2190	2196
		Both	Veh	4077	4072	3875	4132	4135	4179	4355	4219	4362	4394

Katherine Total = 5

Urban Primary Count Stations

Year: 2013

Table: 1.1 AADT For Primary Stations - 10 Year Period

Region: Tennant Creek

Road Name / Location	ADT Station	Direction	Units	2004	2005	2006	2007	2008	2009	2010	2011	2012	2013
Stuart Highway 50m North of Garnett St	UTVDP002	Inbound	Veh	1967	1843	1815	1807	1785	1873	1998	1974	1934	1912
		Outbound	Veh	2037	1911	1910	1888	1867	1961	2088	2018	1993	1939
		Both	Veh	4004	3754	3725	3695	3652	3834	4086	3992	3927	3851

Tennant Creek Total = 1

Urban Primary Count Stations

Key:

Road Closure

Year: 2013

Table: 1.2 Calculated AADT and Monthly ADT for Primary Stations

Adjusted Data

Region: Alice Springs

Road Name / Location	Station No	Direction	Units	Jan	Feb	Mar	Apr	May	Jun	Jul	Aug	Sep	Oct	Nov	Dec	AADT
Larapinta Drive West of George Crs	UAVDP004	Inbound	Veh	7542	8692	8369	8405	8830	8570	8634	8882	8884	8624	8474	7748	8373
		Outbound	Veh	6987	8100	7820	7782	8195	7968	8007	8239	8246	7862	7558	7215	7622
		Both	Veh	14529	16792	16189	16187	17025	16538	16641	17121	17130	16486	16032	14963	15995
Larapinta Drive 50m West of Battarbee Street	UAVDP013	Inbound	Veh	3816	4332	4377	4342	4529	4329	4438	4687	4564	4501	4534	4068	4406
		Outbound	Veh	3841	4362	4388	4351	4526	4342	4444	4699	4585	4513	4545	4066	4416
		Both	Veh	7657	8694	8765	8693	9055	8671	8882	9386	9149	9014	9079	8134	8822
Ross Hwy Between round-a-bout & John Blakeman Bridge	UAVDP011	Inbound	Veh	1547	1901	1971	2111	2275	2537	2539	2500	2374	2281	2350	1790	2274
		Outbound	Veh	455	530	585	643	705	790	765	691	566	634	573	526	569
		Both	Veh	2002	2431	2556	2754	2980	3327	3304	3191	2940	2915	2923	2316	2843
Stephens Road 50m West of Barrett Drive	UAVDP012	Inbound	Veh	1803	2156	2137	2099	2132	2176	2140	2282	2252	2290	2283	2118	2155
		Outbound	Veh	1633	1926	1931	1913	1926	2000	1944	2055	2038	2053	2039	1917	1947
		Both	Veh	3436	4082	4068	4012	4058	4176	4084	4337	4290	4343	4322	4035	4102
Stott Tce Between Bath and Hartley St	UAVDP009	Inbound	Veh	3593	4305	4206	4215	4445	4385	4333	4496	4530	4502	4403	3869	4262
		Outbound	Veh	3539	4275	4127	4145	4410	4326	4338	4453	4488	4411	4324	3788	4216
		Both	Veh	7132	8580	8333	8360	8855	8711	8671	8949	9018	8913	8727	7657	8478
Stott Tce West of Sadadeen Rd	UAVDP008	Inbound	Veh	3982	4918	4764	4544	4820	4659	4716	4871	4942	4954	5023	4271	4705
		Outbound	Veh	3811	4715	4568	4382	4643	4634	4497	4626	4705	4667	4793	4084	4510
		Both	Veh	7793	9633	9332	8926	9463	9293	9213	9497	9647	9621	9816	8355	9215
Stuart Highway South of Woods Tce	UAVDP002	Inbound	Veh	5648	6650	6565	6546	6824	6996	7431	7433	7314	7307	7077	6388	6846
		Outbound	Veh	5302	6395	6297	6233	6488	6670	7117	7211	7070	7056	6820	6200	6569
		Both	Veh	10950	13045	12862	12779	13312	13666	14548	14644	14384	14363	13897	12588	13415
Stuart Highway South of Skinner St	UAVDP005	Inbound	Veh	5014	5903	5912	5984	6367	6474	6590	6469	6409	6357	6210	5358	6086
		Outbound	Veh	5048	5991	5994	6042	6359	6517	6633	6635	6513	6400	6328	5465	6159
		Both	Veh	10062	11894	11906	12026	12726	12991	13223	13104	12922	12757	12538	10823	12245

Urban Primary Count Stations

Key: Road Closure

Year: 2013

Table: 1.2 Calculated AADT and Monthly ADT for Primary Stations

Adjusted Data

Region: Alice Springs

Road Name / Location	Station No	Direction	Units	Jan	Feb	Mar	Apr	May	Jun	Jul	Aug	Sep	Oct	Nov	Dec	AADT
Stuart Highway At Heavitree Gap	UAVDP007	Inbound	Veh	4955	5820	5934	6180	6551	6981	7146	6878	6644	6450	6190	5399	6254
		Outbound	Veh	4901	5794	5900	6120	6452	6860	7087	6895	6650	6463	6177	5439	6223
		Both	Veh	9856	11614	11834	12300	13003	13841	14233	13773	13294	12913	12367	10838	12477
Stuart Highway 1km North of Airport Turnoff	UAVDP010	Inbound	Veh	1522	1599	1691	1877	1907	2461	2019	1949	1888	1908	1768	1583	1848
		Outbound	Veh	1467	1581	1662	1810	1813	2348	1979	1977	1898	1932	1774	1635	1824
		Both	Veh	2989	3180	3353	3687	3720	4809	3998	3926	3786	3840	3542	3218	3672
Undoolya Road West of Kurrajong Dr	UAVDP003	Inbound	Veh	2564	2868	2780	2718	2755	2768	2778	2866	2956	2827	2897	2701	2790
		Outbound	Veh	2544	2844	2760	2675	2718	2750	2758	2839	2918	2801	2856	2670	2761
		Both	Veh	5108	5712	5540	5393	5473	5518	5536	5705	5874	5628	5753	5371	5551

Alice Springs Total = 11

Urban Primary Count Stations

Table: 1.2 Calculated AADT and Monthly ADT for Primary Stations

Key:

Road Restriction
Adjusted Data
Road Closure

Year: 2013
Region: Darwin

Road Name / Location	Station No	Direction	Units	Jan	Feb	Mar	Apr	May	Jun	Jul	Aug	Sep	Oct	Nov	Dec	AADT
Amy Johnson Ave 500m South of Boulter Rd	UDVDP026	Inbound	Veh	3281	3750	3825	3601	4366	3898	4103	3914	3811	3686	3018	3399	5282
		Outbound	Veh	3251	3782	3810	3597	5556	5002	5176	5032	4919	4922	4915	4360	6426
		Both	Veh	6532	7532	7635	7198	9922	8900	9279	8946	8730	8608	7933	7759	11708
Arnhem Hwy 500m East of Stuart Hwy	UDVDP019	Inbound	Veh	2984	3431	3338	3537	3776	3735	3824	3984	3875	3934	3813	4035	3683
		Outbound	Veh	3059	3483	3445	3616	3845	3860	3938	4106	3970	4025	3770	4012	3755
		Both	Veh	6043	6914	6783	7153	7621	7595	7762	8090	7845	7959	7583	8047	7438
Bagot Road 50m South of Nermaluk Dr	UDVDP002	Inbound	Veh	15599	17426	17170	17404	18468	18678	18552	19094	18373	18441	18108	16383	17814
		Outbound	Veh	16457	18403	17975	18317	19352	19351	19454	20024	19296	18999	18102	16358	17172
		Both	Veh	32056	35829	35145	35721	37820	38029	38006	39118	37669	37440	36210	32741	34986
Berrimah Rd 350m West of Casey Str	UDVDP029	Inbound	Veh	746	775	768	784	826	779	887	918	879	946	951	954	847
		Outbound	Veh	773	801	816	838	886	846	951	975	932	989	994	1017	898
		Both	Veh	1519	1576	1584	1622	1712	1625	1838	1893	1811	1935	1945	1971	1745
Berrimah Rd 400m South of Tiger Brennan Drive	UDVDP028	Inbound	Veh	4916	5102	4772	5012	5416	5369	5494	5550	5613	5612	5544	5676	5339
		Outbound	Veh	4021	4006	3926	4138	4227	4411	4513	4509	4526	4635	4550	3796	4305
		Both	Veh	8937	9108	8698	9150	9643	9780	10007	10059	10139	10247	10094	9472	9644
Dick Ward Drive At Treatment Works	UDVDP005	Inbound	Veh	6315	7131	6961	7002	7563	7550	7620	7996	7472	7394	7357	6388	7229
		Outbound	Veh	5631	6351	6207	6522	6912	6977	6999	7298	6822	6729	6698	5812	6580
		Both	Veh	11946	13482	13168	13524	14475	14527	14619	15294	14294	14123	14055	12200	13809
Elrundie Ave 200m South of University Ave	UDVDP061	Inbound	Veh	5003	5353	5158	5324	5653	5695	5943	6061	5928	5937	5924	5281	5602
		Outbound	Veh	4500	4895	4695	4802	5134	5128	5364	5539	5416	5440	5427	4770	5094
		Both	Veh	9503	10248	9853	10126	10787	10823	11307	11600	11344	11377	11351	10051	10696

Urban Primary Count Stations

Table: 1.2 Calculated AADT and Monthly ADT for Primary Stations

Key:

Road Restriction
Adjusted Data
Road Closure

Year: 2013
Region: Darwin

Road Name / Location	Station No	Direction	Units	Jan	Feb	Mar	Apr	May	Jun	Jul	Aug	Sep	Oct	Nov	Dec	AADT	
Gilruth Avenue At Darwin High School Crossing	UDVDP004	Inbound	Veh	6788	7626	7464	7798	8590	8963	9229	9458	8445	8372	8820	7800	8613	
		Outbound	Veh	6510	7280	7091	7478	8120	8554	8744	9044	8156	8046	8320	7521	8137	
		Both	Veh	13298	14906	14555	15276	16710	17517	17973	18502	16601	16418	17140	15321	16750	
Howard Springs Road 800m East of Stuart Hwy	UDVDP018	Inbound	Veh	4079	4758	4641	4868	5139	5022	4941	4519	4902	5022	4941	4240	4706	
		Outbound	Veh	4165	4867	4772	4990	5282	5310	5750	5325	4876	4976	4970	4290	4873	
		Both	Veh	8244	9625	9413	9858	10421	10332	10691	9844	9778	9998	9911	8530	9579	
Lambrick Avenue 200m West of Stuart Highway	UDVDP023	Inbound	Veh	3901	4485	4436	4463	4624	4402	4514	4715	4620	4934	4894	4499	4543	
		Outbound	Veh	3537	4106	4070	4141	4264	4156	4178	4377	4275	4548	4131	4173	4165	
		Both	Veh	7438	8591	8506	8604	8888	8558	8692	9092	8895	9482	9025	8672	8708	
McMillans Road 500m North of Stuart Hwy	UDVDP021	Inbound	Veh	6736	7600	7473	7643	7993	7943	8127	8275	8121	8224	8200	7820	7811	
		Outbound	Veh	7747	8681	8600	8751	9154	9156	9322	9510	9282	9367	9352	8952	9180	
		Both	Veh	14483	16281	16073	16394	17147	17099	17449	17785	17403	17591	17552	16772	16991	
McMillans Road 100m East of Sabine Rd	UDVDP008	Inbound	Veh	5229	5804	5722	5782	6079	6155	9254	12417	12033	11860	11595	11269	8365	
		Outbound	Veh	4331	5964	7346	7034	5806	7772	7781	7845	11046	10919	10858	9696	8036	
		Both	Veh	9560	11768	13068	12816	11885	13927	17035	20262	23079	22779	22453	20965	16401	
McMinn Street 50m East of Daly St	UDVDP007	Inbound	Veh	3000	3400	3493	3487	3812	3680	3790	3965	3704	3756	3575	3098	3570	
		Outbound	Veh	4451	4454	5043	4515	4852	4785	4942	5061	4765	4827	4675	4076	4706	
		Both	Veh	7451	7854	8536	8002	8664	8465	8732	9026	8469	8583	8250	7174	8276	
Roystonea Ave 100m West of Yarrowonga Rd TEMPORARY TUBE SITE	UDVDP015	Inbound	Veh		12427											12963	
		Outbound	Veh		13821												14813
		Both	Veh		26248												27776

Urban Primary Count Stations

Table: 1.2 Calculated AADT and Monthly ADT for Primary Stations

Key: Road Restriction
Adjusted Data
Road Closure

Year: 2013
 Region: Darwin

Road Name / Location	Station No	Direction	Units	Jan	Feb	Mar	Apr	May	Jun	Jul	Aug	Sep	Oct	Nov	Dec	AADT
Stuart Highway 10m South of Duke St	UDVDP003	Inbound	Veh	12206	13535	13300	13754	14612	14761	14866	15145	14449	14506	14047	14471	14125
		Outbound	Veh	12942	14346	14140	14606	15537	15662	15835	16079	15308	15314	14930	15299	14989
		Both	Veh	25148	27881	27440	28360	30149	30423	30701	31224	29757	29820	28977	29770	29114
Stuart Highway 200m East of Bagot Rd Intersection	UDVDP001	Inbound	Veh	10970	10620	8935	10172	11394	14070	11222	10774	10385	10417	9647	10120	10840
		Outbound	Veh	8117	9201	8770	9169	10075	10299	10553	10389	9884	9755	9236	7853	9509
		Both	Veh	19087	19821	17705	19341	21469	24369	21775	21163	20269	20172	18883	17973	20349
Stuart Highway 50m West of Amy Johnson Ave	UDVDP014	Inbound	Veh	8101	9299	9040	9335	9530	9821	10986	11025	10179	10353	10153	8315	9680
		Outbound	Veh	8846	10079	9704	10163	11211	11333	12071	11577	11105	11236	10902	9062	10610
		Both	Veh	16947	19378	18744	19498	20741	21154	23057	22602	21284	21589	21055	17377	20290
Stuart Highway 400m East of Berrimah Rd.	UDVDP010	Inbound	Veh	7873	8857	8543	8869	9673	9649	10101	10033	10009	10079	9632	8275	9275
		Outbound	Veh	8320	9208	8851	9239	10068	10159	10699	10530	10451	10267	9825	8460	9652
		Both	Veh	16193	18065	17394	18108	19741	19808	20800	20563	20460	20346	19457	16735	18927
Stuart Highway 500m West of Howard Springs Rd	UDVDP017	Inbound	Veh	10722	11340	10937	11543	12458	12617	13129	13096	12650	12670	12532	10898	12059
		Outbound	Veh	10475	11081	10742	11315	12201	12500	12940	12946	12457	12473	12276	10625	11846
		Both	Veh	21197	22421	21679	22858	24659	25117	26069	26042	25107	25143	24808	21523	23905
Stuart Highway 500m North of Arnhem Hwy	UDVDP020	Inbound	Veh	5050	5344	5097	5458	5829	5968	6103	6147	5839	5942	5618	4854	5605
		Outbound	Veh	4781	5435	5577	5919	6377	6600	6876	6882	6500	6574	6222	5389	6099
		Both	Veh	9831	10779	10674	11377	12206	12568	12979	13029	12339	12516	11840	10243	11704
Temple Terrace 100m South of Stuart Hwy	UDVDP024	Inbound	Veh	4806	5463	5240	5350	5664	5681	5821	6001	5992	6002	6020	4956	5582
		Outbound	Veh	4381	4971	4737	4794	5077	4968	5103	5243	5276	5300	5395	4525	4979
		Both	Veh	9187	10434	9977	10144	10741	10649	10924	11244	11268	11302	11415	9481	10561

Urban Primary Count Stations

Table: 1.2 Calculated AADT and Monthly ADT for Primary Stations

Key: Road Restriction
Adjusted Data
Road Closure

Year: 2013
 Region: Darwin

Road Name / Location	Station No	Direction	Units	Jan	Feb	Mar	Apr	May	Jun	Jul	Aug	Sep	Oct	Nov	Dec	AADT
Tiger Brennan Drive 800m West of Berrimah Rd.	UDVDP022	Inbound	Veh	7884	9043	8595	8889	9507	9650	9901	10001	9725	9860	9757	8119	9243
		Outbound	Veh	6656	7667	7326	7624	8239	8166	8394	8405	8270	8355	8345	6930	7864
		Both	Veh	14540	16710	15921	16513	17746	17816	18295	18406	17995	18215	18102	15049	17107
Tiger Brennan Drive 500m West of Hook Rd	UDVDP016	Inbound	Veh	9054	9823	9396	9901	10493	10449	10748	10774	10575	10727	10494	8979	10153
		Outbound	Veh	9208	9580	8592	9152	9450	9937	9928	9976	9884	10019	9920	8344	9477
		Both	Veh	18262	19403	17988	19053	19943	20386	20676	20750	20459	20746	20414	17323	19630
Tiger Brennan Drive 200m North of Gothenberg Crs	UDVDP006	Inbound	Veh	9652	10950	10443	10870	11457	11490	11418	10655	9656	10112	11152	7931	9752
		Outbound	Veh	9593	10903	10391	10718	11304	11280	11272	10769	10081	10131	11150	9810	9957
		Both	Veh	19245	21853	20834	21588	22761	22770	22690	21424	19737	20243	22302	17741	19709
Trower Road 50m West of Ryland Rd	UDVDP009	Inbound	Veh	11738	13060	12873	12821	13391	13394	13357	14015	13505	13453	13477	12009	13105
		Outbound	Veh	10335	11473	11438	11311	11926	11786	11855	11869	11791	11585	11920	11120	10532
		Both	Veh	22073	24533	24311	24132	25317	25180	25212	25884	25296	25038	25397	23129	23637
Vanderlin Drive 100m West of Lee Point Rd	UDVDP013	Inbound	Veh	9732	10472	10437	10447	10798	10623	10730	11195	10838	10895	11052	10721	10403
		Outbound	Veh	9804	10601	10507	10492	10930	10744	10625	11264	10938	10957	11138	10728	10478
		Both	Veh	19536	21073	20944	20939	21728	21367	21355	22459	21776	21852	22190	21449	20881
Vanderlin Drive 100m North of Manunda Tce	UDVDP012	Inbound	Veh	7149	7833	7582	7792	8139	8053	8363	8453	8296	8460	8466	7931	8042
		Outbound	Veh	7093	7759	7588	7687	8039	8033	8305	8376	8224	8375	8358	7867	7975
		Both	Veh	14242	15592	15170	15479	16178	16086	16668	16829	16520	16835	16824	15798	16017
Kirkland Road 100m West of Wishart Road	UDVDP085	Inbound	Veh	4976	5379	5251	5421	5765	5821	5971	5937	5660	5961	5781	5736	5656
		Outbound	Veh	4528	4948	4735	4974	5277	5307	5452	5458	5339	5623	5395	5328	5212
		Both	Veh	9504	10327	9986	10395	11042	11128	11423	11395	10999	11584	11176	11064	10868

Darwin Total = 28

Urban Primary Count Stations

Key: Road Restriction

Year: 2013

Table: 1.2 Calculated AADT and Monthly ADT for Primary Stations

Region: Katherine

Road Name / Location	Station No	Direction	Units	Jan	Feb	Mar	Apr	May	Jun	Jul	Aug	Sep	Oct	Nov	Dec	AADT
Giles Street Mid Second & Third Streets	UKVDP004	Inbound	Veh	2048	2204	2158	2282	2593	2667	2817	2653	2449	2390	2414	2186	2230
		Outbound	Veh	1730	1854	1811	1928	2168	2249	2360	2220	2037	2001	2039	1902	1859
		Both	Veh	3778	4058	3969	4210	4761	4916	5177	4873	4486	4391	4453	4088	4089
Stuart Highway 50m North of Katherine River Bridge	UKVDP001	Inbound	Veh	2070	2313	2336	2420	2493	2625	2710	2656	2526	2511	2580	2281	2447
		Outbound	Veh	2053	2296	2302	2370	2408	2549	2717	2675	2544	2529	2584	2295	2429
		Both	Veh	4123	4609	4638	4790	4901	5174	5427	5331	5070	5040	5164	4576	4876
Stuart Highway 100m South of Victoria Hwy	UKVDP002	Inbound	Veh	3942	4236	4327	4503	4914	5212	5615	5173	5001	4850	4766	4279	4739
		Outbound	Veh	4169	4478	4539	4676	5061	5305	5764	5393	5213	5068	4962	4513	4933
		Both	Veh	8111	8714	8866	9179	9975	10517	11379	10566	10214	9918	9728	8792	9672
Stuart Highway 500m South of Crawford St	UKVDP005	Inbound	Veh	1784	2032	2076	2259	2392	2535	2498	2414	2308	2308	2299	1900	2234
		Outbound	Veh	2208	2497	2534	2711	2815	2976	3019	3018	2875	2864	2837	2418	2732
		Both	Veh	3992	4529	4610	4970	5207	5511	5517	5432	5183	5172	5136	4318	4966
Victoria Hwy 500m West of Katherine Tce	UKVDP003	Inbound	Veh	1666	1837	1836	1987	2412	2555	2906	2578	2338	2247	2156	1819	2198
		Outbound	Veh	1681	1822	1837	1974	2395	2569	2917	2566	2328	2244	2156	1819	2196
		Both	Veh	3347	3659	3673	3961	4807	5124	5823	5144	4666	4491	4312	3638	4394

Katherine Total = 5

Urban Primary Count Stations

Year: 2013

Table: 1.2 Calculated AADT and Monthly ADT for Primary Stations

Region: Tennant Creek

Road Name / Location	Station No	Direction	Units	Jan	Feb	Mar	Apr	May	Jun	Jul	Aug	Sep	Oct	Nov	Dec	AADT
Stuart Highway 50m North of Garnett St	UTVDP002	Inbound	Veh	1695	1786	1748	1921	2088	1972	2080	2010	1994	1989	1900	1752	1912
		Outbound	Veh	1739	1813	1770	1929	2064	1937	2102	2097	2064	2018	1914	1814	1939
		Both	Veh	3434	3599	3518	3850	4152	3909	4182	4107	4058	4007	3814	3566	3851

Tennant Creek Total = 1

Rural Primary Count Stations

Year: 2013

Table: 2.1 AADT For Primary Stations - 10 Year Period

Region: Alice Springs

Road Name / Location	ADT Station	Direction	Units	2004	2005	2006	2007	2008	2009	2010	2011	2012	2013
Larapinta Drive 1km East of Larapinta / Namatjira Int SITE UPGRADED 2011	RAVDP002	Inbound	Veh								181	178	185
		Outbound	Veh								176	173	181
		Both	D/A - Veh	301	301	277	284	285	300	344	357	351	366
Larapinta Dve 30km North of Kings Canyon (at jump up) BI-DIRECTIONAL SITE 2010, 2011 & 2012	RAVDP013	Inbound	Veh	23	21	20	19	18	23				38
		Outbound	Veh	17	17	16	16	16	19				16
		Both	D/A - Veh	40	38	36	35	34	42	37	46	49	54
Lasseter Highway 500m West of Stuart Highway	RAVDP007	Inbound	Veh	169	165	155	154	154	167	171	131	150	136
		Outbound	Veh	177	171	161	159	159	173	182	151	169	159
		Both	Veh	346	336	316	313	313	340	353	282	319	295
Lasseter Highway 500m East of Yulara / Airport Int.	RAVDP008	Inbound	Veh	206	197	206	200	216	202	218	189	186	182
		Outbound	Veh	205	199	197	191	199	197	261	154	180	180
		Both	Veh	411	396	403	391	415	399	479	343	366	362
Luritja Road 500m East of Kings Canyon Ranger Stn SITE UPGRADED 2006	RAVDP009	Inbound	Veh			102	106	108	120	119	106	99	101
		Outbound	Veh			106	109	110	122	122	110	103	100
		Both	D/A - Veh	237	225	208	215	218	242	241	216	202	201
Namatjira Dr 5km South of Beer Can Cnr SITE REMOVED DUE TO ROADWORKS 2009 & 2010	RAVDP012	Inbound	Veh	16	15	14	15	15			21	20	26
		Outbound	Veh	16	15	15	15	15			20	20	26
		Both	Veh	32	30	29	30	30			41	40	52
Namatjira Drive 5km West of Larapinta Junction	RAVDP011	Inbound	Veh	93	86	80	84	85	91	95	92	88	91
		Outbound	Veh	93	86	81	85	86	92	96	91	87	91
		Both	Veh	186	172	161	169	171	183	191	183	175	182
Plenty Highway 16km East of Stuart Highway BI-DIRECTIONAL SITE 2010 & 2011	RAVDP004	Inbound	Veh	51	51	50	51	52	50			53	20
		Outbound	Veh	54	55	54	54	55	54			56	19
		Both	Veh	105	106	104	105	107	104	108	105	109	39

Framed Data is recorded in Double Axle Counts.

Rural Primary Count Stations

Year: 2013

Table: 2.1 AADT For Primary Stations - 10 Year Period

Region: Alice Springs

Road Name / Location	ADT Station	Direction	Units	2004	2005	2006	2007	2008	2009	2010	2011	2012	2013
Ross Highway 6.5km East of Stuart Highway	RAVDP006	Inbound	Veh	228	247	275	253	263	289	297	306	301	311
		Outbound	Veh	227	245	277	253	257	281	293	301	296	306
		Both	D/A - Veh	455	492	552	506	520	570	590	607	597	617
Stuart Highway 1.5km North of Tanami Hwy SITE COMMISSIONED 2011	RAVDP014	Inbound	Veh								288	276	299
		Outbound	Veh								289	283	291
		Both	Veh								577	559	590
Stuart Highway 3km North of Alice Springs	RAVDP001	Inbound	Veh	487	490	481	489	488	509	545	508	505	494
		Outbound	Veh	568	471	459	469	466	485	526	504	480	469
		Both	Veh	1055	961	940	958	954	994	1071	1012	985	963
Stuart Highway 100km South of Alice Springs	RAVDP010	Inbound	Veh	252	247	236	232	233	255	271	248	255	252
		Outbound	Veh	243	236	225	222	221	243	263	239	247	251
		Both	Veh	495	483	461	454	454	498	534	487	502	503
Stuart Highway 200m North of Kulgera	RAVDP003	Inbound	Veh	157	149	141	141	142	158	177	164	171	168
		Outbound	Veh	143	139	132	135	130	145	165	139	144	136
		Both	Veh	300	288	273	276	272	303	342	303	315	304
Tanami Road 16km West of Stuart Highway	RAVDP005	Inbound	Veh	58	55	52	54	55	54	59	56	52	65
		Outbound	Veh	61	58	56	59	60	60	65	61	57	65
		Both	Veh	119	113	108	113	115	114	124	117	109	130
Tjukururu Road 32km West of Kata Tjuta	RAVDP064	Inbound	Veh	11	10	10	11	13	13	15	13	11	14
		Outbound	Veh	10	10	10	11	12	13	14	12	12	15
		Both	Veh	21	20	20	22	25	26	29	25	23	29

Alice Springs Total = 15

Framed Data is recorded in Double Axle Counts.

Rural Primary Count Stations

Year: 2013

Table: 2.1 AADT For Primary Stations - 10 Year Period

Region: Darwin

Road Name / Location	ADT Station	Direction	Units	2004	2005	2006	2007	2008	2009	2010	2011	2012	2013
Arnhem Highway 2km West of Adelaide River Bridge	RDVDP007	Inbound	Veh	447	451	474	481	529	520	541	485	620	577
		Outbound	Veh	463	466	481	506	553	574	605	584	629	689
		Both	Veh	910	917	955	987	1082	1094	1146	1069	1249	1266
Arnhem Highway 9.5km East of Point Stuart Road SITE COMMISSIONED 2006	RDVDP018	Inbound	Veh			166	173	193	197	195	180	177	167
		Outbound	Veh			187	192	214	219	215	196	192	186
		Both	Veh			353	365	407	416	410	376	369	353
Arnhem Highway 3km West of South Alligator Bridge RELOCATED TO RDVDP018 - 2005	RDVDP008	Inbound	Veh	190	178								
		Outbound	Veh	217	203								
		Both	Veh	407	381								
Batchelor Road 5km West of Stuart Highway	RDVDP015	Inbound	Veh	315	348	369	447	466	408	456	425	413	426
		Outbound	Veh	330	355	382	451	469	417	370	344	386	430
		Both	Veh	645	703	751	898	935	825	826	769	799	856
Cox Peninsula Road At Pioneer Creek Bridge	RDVDP010	Inbound	Veh	153	157	160	171	180	167	220	221	233	236
		Outbound	Veh	156	158	164	174	183	171	225	225	241	243
		Both	Veh	309	315	324	345	363	338	445	446	474	479
Cox Peninsular Road 4km West of Stuart Highway	RDVDP009	Inbound	Veh	884	889	934	989	1083	1151	1182	1171	1043	807
		Outbound	Veh	904	908	950	1004	1091	1162	1192	1172	1036	839
		Both	Veh	1788	1797	1884	1993	2174	2313	2374	2343	2079	1646
Daly River Road 1km West of Dorat Road	RDVDP037	Inbound	Veh	59	65	67	73	89	70	76	79	84	73
		Outbound	Veh	59	64	67	73	88	70	76	79	87	75
		Both	Veh	118	129	134	146	177	140	152	158	171	148
Dorat Road 3.5km West of Stuart Hwy SITE COMMISSIONED 2005	RDVDP022	Inbound	Veh		95	87	97	101	92	100	104	101	97
		Outbound	Veh		82	77	87	91	84	92	95	93	90
		Both	Veh		177	164	184	192	176	192	199	194	187

Framed Data is recorded in Double Axle Counts.

Rural Primary Count Stations

Year: 2013

Table: 2.1 AADT For Primary Stations - 10 Year Period

Region: Darwin

Road Name / Location	ADT Station	Direction	Units	2004	2005	2006	2007	2008	2009	2010	2011	2012	2013
Dorat Road At Adelaide River Showgrounds RELOCATED TO RDVDP022 - 2005	RDVDP011	Inbound	Veh	110	92								
		Outbound	Veh	100	81								
		Both	Veh	210	173								
Fog Bay Road 2km West of Cox Peninsular Road	RDVDP032	Inbound	Veh	79	91	91	105	108	113	119	109	143	155
		Outbound	Veh	83	90	93	105	107	112	118	124	145	157
		Both	Veh	162	181	184	210	215	225	237	233	288	312
Gunn Point Road 700m West of Howard River Bridge	RDVDP021	Inbound	Veh	135	146	153	179	191	205	207	222	276	290
		Outbound	Veh	138	174	153	180	191	205	207	223	235	286
		Both	Veh	273	320	306	359	382	410	414	445	511	576
Kakadu Highway 19km East of Stuart Highway SITE COMMISSIONED 2008	RDVDP044	Inbound	Veh					76	82	80	82	73	68
		Outbound	Veh					56	61	60	67	59	52
		Both	Veh					132	143	140	149	132	120
Kakadu Highway 500m East of Stuart Highway RELOCATED TO RDVDP044 - 2008	RDVDP012	Inbound	Veh	116	122	125	161						
		Outbound	Veh	95	91	104	142						
		Both	Veh	211	213	229	303						
Kakadu Highway 3km South of Arnhem Highway	RDVDP004	Inbound	Veh	170	177	194	193	192	178	202	181	181	178
		Outbound	Veh	187	193	175	178	182	167	184	167	167	164
		Both	Veh	357	370	369	371	374	345	386	348	348	342
Litchfield Park Road 5km West of Finnis River Crossing	RDVDP035	Inbound	Veh	175	171	174	181	193	202	207	190	199	217
		Outbound	Veh	178	177	187	195	206	217	222	193	218	237
		Both	Veh	353	348	361	376	399	419	429	383	417	454
Litchfield Park Road 2km West of Cox Peninsula Road	RDVDP014	Inbound	Veh	41	42	29	33	27	43	33	43	55	65
		Outbound	Veh	41	44	39	44	38	57	42	38	42	58
		Both	Veh	82	86	68	77	65	100	75	81	97	123

Framed Data is recorded in Double Axle Counts.

Rural Primary Count Stations

Year: 2013

Table: 2.1 AADT For Primary Stations - 10 Year Period

Region: Darwin

Road Name / Location	ADT Station	Direction	Units	2004	2005	2006	2007	2008	2009	2010	2011	2012	2013
Oenpelli Road 1km North of Arnhem Highway	RDVDP016	Inbound	Veh	168	165	160	146	181	203	202	197	191	182
		Outbound	Veh	167	164	159	148	184	205	201	199	191	182
		Both	Veh	335	329	319	294	365	408	403	396	382	364
Ooloo Road 2km East of Dorat Road	RDVDP043	Inbound	Veh	822	45	45	51	67	52	51	45	49	42
		Outbound	Veh	796	44	44	50	66	51	51	45	49	43
		Both	Veh	1618	89	89	101	133	103	102	90	98	85
Stuart Highway 2km North of Manton Dam T/O	RDVDP002	Inbound	Veh	822	870	917	1057	1099	1086	1008	1140	1137	1146
		Outbound	Veh	796	829	898	1035	1077	1065	1051	1142	1140	1153
		Both	Veh	1618	1699	1815	2092	2176	2151	2059	2282	2277	2299
Stuart Highway 500m South of Adelaide River Bridge	RDVDP003	Inbound	Veh	440	435	455	525	550	538	592	596	609	579
		Outbound	Veh	423	425	440	512	534	522	579	583	597	784
		Both	Veh	863	860	895	1037	1084	1060	1171	1179	1206	1363
Stuart Highway 2km North of Kakadu Highway	RDVDP005	Inbound	Veh	446	493	466	534	580	534	590	588	595	558
		Outbound	Veh	419	468	438	510	563	536	588	611	590	590
		Both	Veh	865	961	904	1044	1143	1070	1178	1199	1185	1148

Darwin Total = 21

Framed Data is recorded in Double Axle Counts.

Rural Primary Count Stations

Year: 2013

Table: 2.1 AADT For Primary Stations - 10 Year Period

Region: East Arnhem

Road Name / Location	ADT Station	Direction	Units	2004	2005	2006	2007	2008	2009	2010	2011	2012	2013
Central Arnhem Rd	REVDP001	Inbound	Veh	27	24	24							36
35km West of Dhupuma T/O		Outbound	Veh	27	25	24							36
STATION DAMAGE 07, 08, 09, 10, 11 & 2012		Both	Veh	54	49	48							72

East Arnhem Total = 1

Framed Data is recorded in Double Axle Counts.

Rural Primary Count Stations

Year: 2013

Table: 2.1 AADT For Primary Stations - 10 Year Period

Region: Katherine

Road Name / Location	ADT Station	Direction	Units	2004	2005	2006	2007	2008	2009	2010	2011	2012	2013
Buntine Highway 1km South of Top Springs	RKVDP005	Inbound	Veh	28	36	29	34	33	33	33	34	35	32
		Outbound	Veh	28	34	27	35	32	33	32	35	35	32
		Both	Veh	56	70	56	69	65	66	65	69	70	64
Carpentaria Highway 2km East of Stuart Highway INBOUND DAMAGE 2011 & 2012	RKVDP008	Inbound	Veh		27	23	27	24	25	23	22	33	36
		Outbound	Veh		27	30	30	28	30	26	36	41	37
		Both	D/A - Veh	48	54	53	57	52	55	49	58	74	73
Central Arnhem 1km East of Stuart Highway	RKVDP006	Inbound	Veh	64	64	61	70	79	81	63	78	74	85
		Outbound	Veh	64	65	62	71	80	83	73	79	75	86
		Both	Veh	128	129	123	141	159	164	136	157	149	171
Katherine Gorge 10km East of Stuart Highway	RKVDP009	Inbound	Veh	238	230	229	239	238	256	252	247	244	262
		Outbound	Veh	239	231	230	240	239	258	253	247	245	262
		Both	Veh	477	461	459	479	477	514	505	494	489	524
Roper Highway 44km East of Stuart Highway	RKVB007	Both	D/A	62	66	65	72	75	89	76	84	94	118
Stuart Highway 20km North of Katherine River Bridge	RKVDP001	Inbound	Veh	615	612	613	665	671	642	700	718	714	748
		Outbound	Veh	592	592	591	649	654	670	692	709	709	736
		Both	Veh	1207	1204	1204	1314	1325	1312	1392	1427	1423	1484
Stuart Highway 6km South of Cutta Cutta Caves	RKVDP012	Inbound	Veh	309	288	261	292	336	352	337	257	371	434
		Outbound	Veh	324	315	284	310	331	348	335	297	372	498
		Both	Veh	633	603	545	602	667	700	672	554	743	932
Stuart Highway 19km North of Carpentaria Hwy	RKVDP003	Inbound	Veh	203	198	193	211	206	200	211	213	228	229
		Outbound	Veh	183	181	174	191	187	188	201	199	210	215
		Both	Veh	386	379	367	402	393	388	412	412	438	444

Framed Data is recorded in Double Axle Counts.

Rural Primary Count Stations

Year: 2013

Table: 2.1 AADT For Primary Stations - 10 Year Period

Region: Katherine

Road Name / Location	ADT Station	Direction	Units	2004	2005	2006	2007	2008	2009	2010	2011	2012	2013
Victoria Highway 13km West of Stuart Highway	RKVDP004	Inbound	Veh	222	242	220	250	254	277	259	278	279	277
		Outbound	Veh	232	250	227	256	258	281	258	273	276	271
		Both	Veh	454	492	447	506	512	558	517	551	555	548
Victoria Highway 24km West of Timber Creek	RKVDP010	Inbound	Veh	93	91	88	102	105	107	112	83	122	112
		Outbound	Veh	102	101	99	108	105	114	120	121	127	108
		Both	Veh	195	192	187	210	210	221	232	204	249	220

Katherine Total = 10

Framed Data is recorded in Double Axle Counts.

Rural Primary Count Stations

Year: 2013

Table: 2.1 AADT For Primary Stations - 10 Year Period

Region: Tennant Creek

Road Name / Location	ADT Station	Direction	Units	2004	2005	2006	2007	2008	2009	2010	2011	2012	2013
Barkly Highway 100km East of Threeways	RTVDP007	Inbound	Veh	105	103	105	120	112	110	124	108	110	114
		Outbound	Veh	104	105	96	119	113	111	124	112	118	115
		Both	Veh	209	208	201	239	225	221	248	220	228	229
Barkly Highway 8km East of Avon Downs STATION DAMAGE 2011	RTVDP005	Inbound	Veh	115	110	111	127	124	101	143		134	120
		Outbound	Veh	116	110	111	122	114	100	148		118	108
		Both	Veh	231	220	222	249	238	201	291		252	228
Stuart Highway 100m North of Threeways	RTVDP001	Inbound	Veh	197	200	185	197	189	202	214	206	217	219
		Outbound	Veh	185	187	164	195	175	168	177	176		191
		Both	Veh	382	387	349	392	364	370	391	382	217	410
Stuart Highway 5km South of Threeways	RTVDP003	Inbound	Veh	206	202	193	197	194	211	221	194	192	203
		Outbound	Veh	190	187	176	183	179	194	194	217	210	186
		Both	Veh	396	389	369	380	373	405	415	411	402	389
Stuart Highway 10km South of Tennant Creek	RTVDP002	Inbound	Veh	183	178	171	179	178	204	223	203	213	212
		Outbound	Veh	169	166	157	167	165	182	213	192	196	198
		Both	Veh	352	344	328	346	343	386	436	395	409	410
Tablelands Highway 1km North of Barkly Highway BI-DIRECTIONAL SITE 2010 & 2011	RTVDP006	Inbound	Veh	22	22	20	21	20	19			26	16
		Outbound	Veh	21	22	19	20	19	18			25	22
		Both	D/A - Veh	43	44	39	41	39	37	45	38	51	38

Tennant Creek Total = 6

Framed Data is recorded in Double Axle Counts.

Rural Primary Count Stations

Table: 2.2 Calculated AADT and Monthly ADT for Primary Stations

Key:

Adjusted Data
Road Restriction
Road Closure
Road Closure & Restriction

Year: 2013
Region: Alice Springs

Road Name / Location	Station No	Direction	Units	Jan	Feb	Mar	Apr	May	Jun	Jul	Aug	Sep	Oct	Nov	Dec	AADT
Larapinta Drive 1km East of Larapinta / Namatjira Int.	RAVDP002	Inbound	Veh	134	127	154	188	192	214	244	233	213	179	151	124	185
		Outbound	Veh	132	125	152	182	183	211	234	231	210	175	150	124	181
		Both	Veh	266	252	306	370	375	425	478	464	423	354	301	248	366
Larapinta Dve 30km North of Kings Canyon (at jump up)	RAVDP013	Inbound	Veh	11	12	13	23	20	25	41	32	32	25	20	18	38
		Outbound	Veh	10	11	12	20	15	19	30	31	32	25	20	18	16
		Both	Veh	21	23	25	43	35	44	71	63	64	50	40	36	54
Lasseter Highway 500m West of Stuart Highway	RAVDP007	Inbound	Veh	92	83	102	155	151	169	206	171	153	141	109	97	136
		Outbound	Veh	105	100	130	180	180	210	238	191	185	152	121	112	159
		Both	Veh	197	183	232	335	331	379	444	362	338	293	230	209	295
Lasseter Highway 500m East of Yulara / Airport Int.	RAVDP008	Inbound	Veh	114	106	134	187	194	238	290	240	211	191	145	129	182
		Outbound	Veh	108	105	134	186	196	242	282	238	217	179	144	129	180
		Both	Veh	222	211	268	373	390	480	572	478	428	370	289	258	362
Luritja Road 500m East of Kings Canyon Ranger Stn	RAVDP009	Inbound	Veh	47	51	69	108	113	140	165	141	128	104	74	64	101
		Outbound	Veh	49	52	70	100	107	131	174	141	132	101	74	63	100
		Both	Veh	96	103	139	208	220	271	339	282	260	205	148	127	201
Namatjira Dr 5km South of Beer Can Cnr	RAVDP012	Inbound	Veh	13	9	12	22	19	24	37	29	35	27	26	20	26
		Outbound	Veh	11	10	13	17	18	24	34	30	36	29	26	23	26
		Both	Veh	24	19	25	39	37	48	71	59	71	56	52	43	52
Namatjira Drive 5km West of Larapinta Junction	RAVDP011	Inbound	Veh	63	50	66	94	92	114	133	123	120	95	76	65	91
		Outbound	Veh	62	50	67	90	90	117	132	126	120	93	75	67	91
		Both	Veh	125	100	133	184	182	231	265	249	240	188	151	132	182

Rural Primary Count Stations

Table: 2.2 Calculated AADT and Monthly ADT for Primary Stations

Key:

Adjusted Data
Road Restriction
Road Closure
Road Closure & Restriction

Year: 2013
Region: Alice Springs

Road Name / Location	Station No	Direction	Units	Jan	Feb	Mar	Apr	May	Jun	Jul	Aug	Sep	Oct	Nov	Dec	AADT
Plenty Highway 16km East of Stuart Highway SITE UPGRADED AUGUST	RAVDP004	Inbound	Veh								24	22	18	16	23	20
		Outbound	Veh								22	20	17	13	23	19
		Both	D/A - Veh	68	80	97	96	114	130	146	46	42	35	29	46	39
Ross Highway 6.5km East of Stuart Highway	RAVDP006	Inbound	Veh	225	272	298	331	344	330	365	369	337	295	285	277	311
		Outbound	Veh	221	269	295	326	339	324	362	364	332	292	282	268	306
		Both	Veh	446	541	593	657	683	654	727	733	669	587	567	545	617
Stuart Highway 1.5km North of Tanami Hwy	RAVDP014	Inbound	Veh	220	220	264	303	348	405	421	348	302	278	245	226	299
		Outbound	Veh	269	212	241	252	277	322	360	388	331	298	266	266	291
		Both	Veh	489	432	505	555	625	727	781	736	633	576	511	492	590
Stuart Highway 3km North of Alice Springs	RAVDP001	Inbound	Veh	376	419	446	492	548	610	651	575	526	472	430	381	494
		Outbound	Veh	353	409	419	437	473	515	578	610	543	472	430	381	469
		Both	Veh	729	828	865	929	1021	1125	1229	1185	1069	944	860	762	963
Stuart Highway 100km South of Alice Springs	RAVDP010	Inbound	Veh	206	167	202	257	297	371	362	287	264	240	192	179	252
		Outbound	Veh	172	162	184	217	280	299	334	327	308	274	208	243	251
		Both	Veh	378	329	386	474	577	670	696	614	572	514	400	422	503
Stuart Highway 200m North of Kulgera	RAVDP003	Inbound	Veh	143	104	132	174	220	294	261	169	170	130	105	105	168
		Outbound	Veh	97	87	94	110	108	158	194	188	182	151	109	152	136
		Both	Veh	240	191	226	284	328	452	455	357	352	281	214	257	304
Tanami Road 16km West of Stuart Highway	RAVDP005	Inbound	Veh	45	54	49	64	66	74	75	70	73	64	64	53	65
		Outbound	Veh	44	53	49	55	64	75	74	68	77	67	65	50	65
		Both	Veh	89	107	98	119	130	149	149	138	150	131	129	103	130

Rural Primary Count Stations

Table: 2.2 Calculated AADT and Monthly ADT for Primary Stations

Key:

Adjusted Data
Road Restriction
Road Closure
Road Closure & Restriction

Year: 2013
Region: Alice Springs

Road Name / Location	Station No	Direction	Units	Jan	Feb	Mar	Apr	May	Jun	Jul	Aug	Sep	Oct	Nov	Dec	AADT
Tjukururu Road 32km West of Kata Tjuta	RAVDP064	Inbound	Veh	6	8	11	12	17	18	21	21	15	14	11	9	14
		Outbound	Veh	9	8	10	13	17	17	20	16	13	13	10	9	15
		Both	Veh	15	16	21	25	34	35	41	37	28	27	21	18	29

Alice Springs Total = 15

Rural Primary Count Stations

Key: Adjusted Data

Year: 2013

Table: 2.2 Calculated AADT and Monthly ADT for Primary Stations

Road Restriction

Region: Darwin

Road Name / Location	Station No	Direction	Units	Jan	Feb	Mar	Apr	May	Jun	Jul	Aug	Sep	Oct	Nov	Dec	AADT
Arnhem Highway 2km West of Adelaide River Brg.	RDVDP007	Inbound	Veh	534	357	443	415	661	742	824	768	602	721	641	535	577
		Outbound	Veh	452	531	610	726	682	765	864	867	796	742	655	571	689
		Both	Veh	986	888	1053	1141	1343	1507	1688	1635	1398	1463	1296	1106	1266
Arnhem Highway 9.5km East of Point Stuart Rd.	RDVDP018	Inbound	Veh	108	119	134	159	175	212	249	233	192	175	141	103	167
		Outbound	Veh	117	123	146	172	186	244	295	268	226	195	150	107	186
		Both	Veh	225	242	280	331	361	456	544	501	418	370	291	210	353
Batchelor Road 5km West of Stuart Highway	RDVDP015	Inbound	Veh	266	335	354	379	418	488	568	530	450	410	330	282	426
		Outbound	Veh	276	284	358	384	423	492	569	526	457	419	338	289	430
		Both	Veh	542	619	712	763	841	980	1137	1056	907	829	668	571	856
Cox Peninsula Road At Pioneer Creek Bridge	RDVDP010	Inbound	Veh	202	179	180	260	230	286	301	279	275	239	210	214	236
		Outbound	Veh	192	185	198	289	228	294	307	296	274	242	222	226	243
		Both	Veh	394	364	378	549	458	580	608	575	549	481	432	440	479
Cox Peninsular Road 4km West of Stuart Highway	RDVDP009	Inbound	Veh	631	656	671	756	841	930	1034	958	895	887	762	656	807
		Outbound	Veh	670	698	732	775	874	959	1046	988	917	913	790	694	839
		Both	Veh	1301	1354	1403	1531	1715	1889	2080	1946	1812	1800	1552	1350	1646
Daly River Road 1km West of Dorat Road	RDVDP037	Inbound	Veh	53	51	57	67	97	102	92	86	74	75	67	56	73
		Outbound	Veh	53	52	60	72	105	100	98	86	75	76	68	57	75
		Both	Veh	106	103	117	139	202	202	190	172	149	151	135	113	148
Dorat Road 3.5km West of Stuart Hwy	RDVDP022	Inbound	Veh	71	68	77	89	119	144	138	128	110	86	77	67	97
		Outbound	Veh	68	67	76	86	110	120	118	114	115	82	73	65	90
		Both	Veh	139	135	153	175	229	264	256	242	225	168	150	132	187
Fog Bay Road 2km West of Cox Peninsular Road	RDVDP032	Inbound	Veh	82	91	133	162	156	172	198	175	173	192	141	131	155
		Outbound	Veh	81	91	146	149	155	177	197	177	153	181	142	132	157
		Both	Veh	163	182	279	311	311	349	395	352	326	373	283	263	312

Rural Primary Count Stations

Key: Adjusted Data

Year: 2013

Table: 2.2 Calculated AADT and Monthly ADT for Primary Stations

Road Restriction

Region: Darwin

Road Name / Location	Station No	Direction	Units	Jan	Feb	Mar	Apr	May	Jun	Jul	Aug	Sep	Oct	Nov	Dec	AADT
Gunn Point Road 700m West of Howard River Bridge	RDVDP021	Inbound	Veh	248	239	254	273	283	292	354	364	315	318	315	218	290
		Outbound	Veh	227	261	154	220	263	200	353	367	293	319	310	217	286
		Both	Veh	475	500	408	493	546	492	707	731	608	637	625	435	576
Kakadu Highway 19km East of Stuart Highway	RDVDP044	Inbound	Veh	28	24	34	51	73	111	151	130	87	64	39	23	68
		Outbound	Veh	24	22	28	43	63	92	116	93	57	42	28	18	52
		Both	Veh	52	46	62	94	136	203	267	223	144	106	67	41	120
Kakadu Highway 3km South of Arnhem Highway	RDVDP004	Inbound	Veh	87	88	120	156	182	258	333	285	220	188	118	93	178
		Outbound	Veh	83	85	111	149	172	237	302	257	196	170	109	86	164
		Both	Veh	170	173	231	305	354	495	635	542	416	358	227	179	342
Litchfield Park Road 5km West of Finnis River Crossing	RDVDP035	Inbound	Veh	110	91	127	194	213	300	380	317	225	223	130	141	217
		Outbound	Veh	117	94	129	205	236	334	423	349	252	248	166	155	237
		Both	Veh	227	185	256	399	449	634	803	666	477	471	296	296	454
Litchfield Park Road 2km West of Cox Peninsula Road	RDVDP014	Inbound	Veh	31	26	19	42	75	74	84	80	79	79	62	58	65
		Outbound	Veh	25	23	19	32	60	71	73	60	62	60	46	37	58
		Both	Veh	56	49	38	74	135	145	157	140	141	139	108	95	123
Oenpelli Road 1km North of Arnhem Highway	RDVDP016	Inbound	Veh	97	92	98	137	193	246	318	300	247	208	152	87	182
		Outbound	Veh	95	91	97	137	194	247	321	300	250	207	148	86	182
		Both	Veh	192	183	195	274	387	493	639	600	497	415	300	173	364
Ooloo Road 2km East of Dorat Road	RDVDP043	Inbound	Veh	23	22	33	29	54	90	108	80	59	33	32	25	42
		Outbound	Veh	23	22	33	30	55	88	103	80	57	31	24	22	43
		Both	Veh	46	44	66	59	109	178	211	160	116	64	56	47	85
Port Keats Road 5km West of Daly River Crossing	RDVDP056	Inbound	Veh	12	10	6	4	23	26	26	30	31	32	22	18	19
		Outbound	Veh	12	9	7	5	23	28	29	29	34	34	23	18	20
		Both	Veh	24	19	13	9	46	54	55	59	65	66	45	36	39

Rural Primary Count Stations

Key: Adjusted Data

Year: 2013

Table: 2.2 Calculated AADT and Monthly ADT for Primary Stations

Road Restriction

Region: Darwin

Road Name / Location	Station No	Direction	Units	Jan	Feb	Mar	Apr	May	Jun	Jul	Aug	Sep	Oct	Nov	Dec	AADT
Stuart Highway 2km North of Manton Dam T/O	RDVDP002	Inbound	Veh	877	917	1002	1113	1250	1448	1488	1379	1179	1126	995	956	1146
		Outbound	Veh	887	927	1006	1094	1220	1404	1489	1409	1204	1167	1028	979	1153
		Both	Veh	1764	1844	2008	2207	2470	2852	2977	2788	2383	2293	2023	1935	2299
Stuart Highway 500m South of Adelaide River Bridge	RDVDP003	Inbound	Veh	444	436	490	543	650	793	851	732	649	599	540	508	579
		Outbound	Veh	442	429	476	513	585	864	872	897	716	739	720	717	784
		Both	Veh	886	865	966	1056	1235	1657	1723	1629	1365	1338	1260	1225	1363
Stuart Highway 2km North of Kakadu Highway	RDVDP005	Inbound	Veh	433	423	477	543	652	847	836	715	625	550	520	487	558
		Outbound	Veh	510	482	485	500	571	638	842	751	655	547	517	497	590
		Both	Veh	943	905	962	1043	1223	1485	1678	1466	1280	1097	1037	984	1148

Darwin Total = 18

Rural Primary Count Stations

Key: Road Restriction

Year: 2013

Table: 2.2 Calculated AADT and Monthly ADT for Primary Stations

Region: East Arnhem

Road Name / Location	Station No	Direction	Units	Jan	Feb	Mar	Apr	May	Jun	Jul	Aug	Sep	Oct	Nov	Dec	AADT
Central Arnhem Rd 35km West of Dhupuma T/O	REVDP001	Inbound	Veh		30	32	33	37	39	43	40					36
		Outbound	Veh		30	31	32	37	40	43	39					36
		Both	Veh		60	63	65	74	79	86	79					72

East Arnhem Total = 1

Rural Primary Count Stations

Key: Road Restriction

Year: 2013

Table: 2.2 Calculated AADT and Monthly ADT for Primary Stations

Adjusted Data

Region: Katherine

Road Name / Location	Station No	Direction	Units	Jan	Feb	Mar	Apr	May	Jun	Jul	Aug	Sep	Oct	Nov	Dec	AADT
Buntine Highway 1km South of Top Springs	RKVDP005	Inbound	Veh	20	21	28	33	38	40	38	40	35	34	32	22	32
		Outbound	Veh	23	23	29	34	35	36	35	37	36	35	33	22	32
		Both	Veh	43	44	57	67	73	76	73	77	71	69	65	44	64
Carpentaria Highway 2km East of Stuart Highway	RKVDP008	Inbound	Veh	22	20	23	26	37	44	47	49	37	40	38	29	36
		Outbound	Veh	28	21	24	27	36	44	51	54	38	40	39	29	37
		Both	Veh	50	41	47	53	73	88	98	103	75	80	77	58	73
Central Arnhem 1km East of Stuart Highway	RKVDP006	Inbound	Veh	64	67	72	76	85	143	105	106	101	95	78	53	85
		Outbound	Veh	65	68	73	78	87	143	109	106	101	96	78	51	86
		Both	Veh	129	135	145	154	172	286	214	212	202	191	156	104	171
Katherine Gorge 10km East of Stuart Highway	RKVDP009	Inbound	Veh	144	270	178	210	273	358	432	359	265	223	184	162	262
		Outbound	Veh	142	253	179	212	277	366	437	362	264	223	182	160	262
		Both	Veh	286	523	357	422	550	724	869	721	529	446	366	322	524
Roper Highway 44km East of Stuart Highway	RKVBP007	Both	D/A	45	46	62	96	111	127	141	165	160	122	108	81	118
Stuart Highway 20km North of Katherine River Bridge	RKVDP001	Inbound	Veh	540	564	615	689	826	968	1025	922	791	739	674	605	748
		Outbound	Veh	536	555	594	650	759	900	1006	944	816	764	678	617	736
		Both	Veh	1076	1119	1209	1339	1585	1868	2031	1866	1607	1503	1352	1222	1484
Stuart Highway 6km South of Cutta Cutta Caves	RKVDP012	Inbound	Veh	293	274	324	413	483	581	616	514	438	395	357	307	434
		Outbound	Veh	284	306	356	454	513	620	779	798	602	455	221	396	498
		Both	Veh	577	580	680	867	996	1201	1395	1312	1040	850	578	703	932
Stuart Highway 19km North of Carpentaria Hwy	RKVDP003	Inbound	Veh	173	139	165	223	295	378	367	271	216	183	159	162	229
		Outbound	Veh	136	126	143	168	207	276	331	329	252	212	184	207	215
		Both	Veh	309	265	308	391	502	654	698	600	468	395	343	369	444

Rural Primary Count Stations

Key: Road Restriction

Year: 2013

Table: 2.2 Calculated AADT and Monthly ADT for Primary Stations

Adjusted Data

Region: Katherine

Road Name / Location	Station No	Direction	Units	Jan	Feb	Mar	Apr	May	Jun	Jul	Aug	Sep	Oct	Nov	Dec	AADT
Victoria Highway 13km West of Stuart Highway	RKVDP004	Inbound	Veh	195	202	210	247	301	348	399	346	300	286	261	223	277
		Outbound	Veh	191	199	203	243	291	330	399	347	296	284	256	208	271
		Both	Veh	386	401	413	490	592	678	798	693	596	570	517	431	548
Victoria Highway 24km West of Timber Creek	RKVDP010	Inbound	Veh	64	62	59	92	125	161	203	172	125	104	87	83	112
		Outbound	Veh	67	59	74	93	138	187	222	192	136	106	15	5	108
		Both	Veh	131	121	133	185	263	348	425	364	261	210	102	88	220

Katherine Total = 10

Rural Primary Count Stations

Key: Adjusted Data

Year: 2013

Table: 2.2 Calculated AADT and Monthly ADT for Primary Stations

Region: Tennant Creek

Road Name / Location	Station No	Direction	Units	Jan	Feb	Mar	Apr	May	Jun	Jul	Aug	Sep	Oct	Nov	Dec	AADT
Barkly Highway 100km East of Threeways	RTVDP007	Inbound	Veh	98	75	78	94	127	165	187	152	123	97	82	78	114
		Outbound	Veh	69	63	76	96	122	165	189	173	130	109	93	89	115
		Both	Veh	167	138	154	190	249	330	376	325	253	206	175	167	229
Barkly Highway 8km East of Avon Downs	RTVDP005	Inbound	Veh	104	82	89	111	125	202	180	142	129	102	99	92	120
		Outbound	Veh	78	76	84	98	127	162	203	202	151	121	110	114	108
		Both	Veh	182	158	173	209	252	364	383	344	280	223	209	206	228
Stuart Highway 100m North of Threeways	RTVDP001	Inbound	Veh	168	128	162	213	274	351	334	243	195	164	135	130	219
		Outbound	Veh	116	112	129	151	179	239	292	299	233	197	162	179	191
		Both	Veh	284	240	291	364	453	590	626	542	428	361	297	309	410
Stuart Highway 5km South of Threeways	RTVDP003	Inbound	Veh	144	128	155	203	259	326	320	237	193	173	142	140	203
		Outbound	Veh	134	122	138	159	188	239	269	269	220	193	142	140	186
		Both	Veh	278	250	293	362	447	565	589	506	413	366	284	280	389
Stuart Highway 10km South of Tennant Creek	RTVDP002	Inbound	Veh	170	156	171	219	271	322	320	236	199	180	149	146	212
		Outbound	Veh	153	150	154	175	203	234	270	268	228	198	163	179	198
		Both	Veh	323	306	325	394	474	556	590	504	427	378	312	325	410
Tablelands Highway 1km North of Barkly Highway	RTVDP006	Inbound	Veh	9	9	15	20	30	34	38	37	34	33	27	20	16
		Outbound	Veh	9	8	19	26	34	36	30	27	31	21	22	20	22
		Both	Veh	18	17	34	46	64	70	68	64	65	54	49	40	38

Tennant Creek Total = 6

Urban Coverage Count Stations

Year: 2013

Table: 3.1 AADT For Coverage Stations - 10 Year Period

Region: Alice Springs

Road Name / Location	ADT Station	Direction	Units	2004	2005	2006	2007	2008	2009	2010	2011	2012	2013
Gap Road South of South Tce	UAVDC029	Inbound	Veh		2037		2100		2045		2518		2160
		Outbound	Veh		2121		2235		2190		2573		2109
		Both	Veh		4158		4335		4235		5091		4269
Honeymoon Gap Rd 500m South of Larapinta Dr	UAVDC039	Inbound	Veh	63		63		77		87		83	
		Outbound	Veh	73		69		81		92		96	
		Both	Veh	136		132		158		179		179	
Larapinta Drive West of Van Senden Ave	UAVDC033	Inbound	Veh	5530		5482		5289		5925		5794	
		Outbound	Veh	5424		5435		5237		5845		5771	
		Both	Veh	10954		10917		10526		11770		11565	
Larapinta Drive West of Milner Rd	UAVDC043	Inbound	Veh		5726		5467		5850		5749		5810
		Outbound	Veh		5521		5272		5421		5710		5570
		Both	Veh		11247		10739		11271		11459		11380
Larapinta Drive At Alice Springs Town Boundary	UAVDC044	Inbound	Veh	447		429		541		465		473	
		Outbound	Veh	455		432		562		480		488	
		Both	Veh	902		861		1103		945		961	
Sadadeen Rd East of Stott Tce	UAVDC022	Inbound	Veh		1964		1876		1907		2058		2112
		Outbound	Veh		1919		1857		1828		2004		2068
		Both	Veh		3883		3733		3735		4062		4180
Santa Teresa Road 1km East of Stuart Hwy Intersection	UAVDC041	Inbound	Veh		778		946		888		1012		959
		Outbound	Veh		780		923		920		980		975
		Both	Veh		1558		1869		1808		1992		1934
South Terrace East of Gap Rd	UAVDC028	Inbound	Veh		1900		2069		2123		2411	2485	2127
		Outbound	Veh		1636		1815		1914		2683	2176	2442
		Both	Veh		3536		3884		4037		5093	4661	4569

Framed Data is recorded in Double Axle Counts.

Urban Coverage Count Stations

Year: 2013

Table: 3.1 AADT For Coverage Stations - 10 Year Period

Region: Alice Springs

Road Name / Location	ADT Station	Direction	Units	2004	2005	2006	2007	2008	2009	2010	2011	2012	2013
Stevens Road East of Barrett Drive	UAVDC047	Inbound	Veh		1176		1149		1130		1215		1276
		Outbound	Veh		1203		1155		1118		1195		1270
		Both	Veh		2379		2304		2248		2410		2546
Stott Tce East of Sadadeen Rd	UAVDC021	Inbound	Veh		2376		2776		2880		3102		3178
		Outbound	Veh		2302		2721		2833		3074		3116
		Both	Veh		4678		5497		5713		6176		6294
Stuart Highway South of Sargeant Street	UAVDC001	Inbound	Veh		2608		2753		2864		2854	2775	2593
		Outbound	Veh		2639		2770		2804		2874	2779	3299
		Both	Veh		5247		5523		5668		5728	5554	5892
Stuart Highway 50m North of Schwartz Crescent	UAVDC046	Inbound	D/A	7430		7566		7215		8257	7949	8086	8219
		Outbound	D/A	7384		7172		6997		7736	7951	7473	7628
		Both	D/A	14814		14738		14212		15993	15900	15559	15847
Stuart Highway South of Acacia St	UAVDC030	Inbound	D/A		3169				3982		3613		3817
		Outbound	D/A		2913				3997		3323		3552
		Both	D/A		6082				7979		6936		7369
Undoolya Road West of Sturt Tce (Wills Tce Causeway)	UAVDC023	Inbound	Veh	4535		3692		4555		3833		4405	
		Outbound	Veh	4424		3969		4574		3765		3773	
		Both	Veh	8959		7661		9129		7598		8178	
Undoolya Road East of Kurrajong Dr	UAVDC020	Inbound	Veh	1247		1288		246		267		237	
		Outbound	Veh	1318		1340		248		273		240	
		Both	Veh	2565		2628		494		540		477	

Alice Springs Total = 15

Framed Data is recorded in Double Axle Counts.

Urban Coverage Count Stations

Year: 2013

Table: 3.1 AADT For Coverage Stations - 10 Year Period

Region: Darwin

Road Name / Location	ADT Station	Direction	Units	2004	2005	2006	2007	2008	2009	2010	2011	2012	2013
Amy Johnson Ave Mid Stuart Hwy & Tiger Brennan Drive	UDVDC088	Inbound	Veh		2197		1994		2290		1557		2489
		Outbound	Veh		1958		2235		2524		1775		2082
		Both	Veh		4155		4229		4814		3332		4571
Bagot Road 100m North of McMillans Rd	UDVDC042	Inbound	D/A		10064		10258		10055		22535		11720
		Outbound	D/A		12294		11955		15415		22510		12820
		Both	D/A		22358		22213		25470		45045		24540
Berrimah Rd 100m South Marlow Rd	UDVDC024	Inbound	Veh	2302		2315	1784		2795		3376		3583
		Outbound	Veh	2442		2512	2594		2818		3288		3661
		Both	Veh	4744		4827	4378		5613		6664		7244
Berrimah Road 500m South of Stuart Highway	UDVDC091	Inbound	Veh		3804		3938		4987		4211		7397
		Outbound	Veh		3697		3944		4885		3864		6382
		Both	Veh		7501		7882		9872		8075		13779
Channel Island Road South of Elizabeth River Bridge	UDVDC072	Inbound	Veh	289	406	300	312	339	371	454	502	872	1514
		Outbound	Veh	290	428	295	312	339	372	439	496	674	1442
		Both	Veh	579	834	595	624	678	743	893	998	1546	2956
Chung Wah Terrace Between Rolyat & Temple Tce	UDVDC089	Inbound	D/A	7166	7032		7521		7092		8766		16413
		Outbound	D/A	7515	6140		6736		7454		7575		10880
		Both	D/A	14681	13172		14257		14546		16341		27293
Chung Wah Terrace Between Rolyat & Raffles Roads	UDVDC074	Inbound	D/A	7799	7634	6888	7663	7642	8529		8597	13187	10035
		Outbound	D/A	8119	7885	7218	7790	7895	8349		8395	9560	10353
		Both	D/A	15918	15519	14106	15453	15537	16878		16992	22747	20388
Chung Wah Terrace 100m East of Elrundie Ave	UDVDC063	Inbound	Veh	675	812	875	1007	1090	1228	1381	1348	1691	2146
		Outbound	Veh	710	793	868	1008	1059	1200	1300	1306	1782	2029
		Both	Veh	1385	1605	1743	2015	2149	2428	2681	2654	3473	4175

Framed Data is recorded in Double Axle Counts.

Urban Coverage Count Stations

Year: 2013

Table: 3.1 AADT For Coverage Stations - 10 Year Period

Region: Darwin

Road Name / Location	ADT Station	Direction	Units	2004	2005	2006	2007	2008	2009	2010	2011	2012	2013
Elrundie Avenue 100m North of Chung Wah Tce	UDVDC062	Inbound	Veh	947	920	857	946	1052	1216	1205	1222	1903	2728
		Outbound	Veh	817	934	869	954	1075	1266	1269	1205	1350	2521
		Both	Veh	1764	1854	1726	1900	2127	2482	2474	2427	3253	5249
Francis Bay Dve Mid Dinah Beach Rd & Fishermans Pl	UDVDC096	Inbound	Veh	1350		1144		1522		1797		1776	
		Outbound	Veh	1425		1646		1895		1700		1263	
		Both	Veh	2775		2790		3417		3497		3039	
Henry Wrigley Drive South of Abala Rd	UDVDC090	Inbound	Veh		3136		3444		2791		5160		5682
		Outbound	Veh		2981		3343		2208		4955		5341
		Both	Veh		6117		6787		4999		10115		11023
McMillans Road 100m South of Police Station Entrance	UDVDC094	Inbound	Veh		6246		6462		7327		7332		8283
		Outbound	Veh		7168		7433		7163		8607		9701
		Both	Veh		13414		13895		14490		15939		17984
McMillans Road 100m West of Rothdale Rd	UDVDC068	Inbound	D/A		10591		10872		11941		14256		9104
		Outbound	D/A		10173		10602		11378		13305		8493
		Both	D/A		20764		21474		23319		27561		17597
McMillans Road 50m West of Lee Point Rd	UDVDC033	Inbound	D/A		10672		11949		12627		14637		15924
		Outbound	D/A		10886		15487		12773		14805		14243
		Both	D/A		21558		27436		25400		29442		30167
McMillans Road 100m West of Amy Johnson Ave	UDVDC030	Inbound	D/A		9053		9489		9884		10906		10443
		Outbound	D/A		9521		9360		9737		11232		11416
		Both	D/A		18574		18849		19621		22138		21859
McMillans Road 100m West of Vanderlin Dr	UDVDC028	Inbound	D/A		5552		5781		6615		7192		5134
		Outbound	D/A		6639		6822		8023		8390		9642
		Both	D/A		12191		12603		14638		15582		14776

Framed Data is recorded in Double Axle Counts.

Urban Coverage Count Stations

Year: 2013

Table: 3.1 AADT For Coverage Stations - 10 Year Period

Region: Darwin

Road Name / Location	ADT Station	Direction	Units	2004	2005	2006	2007	2008	2009	2010	2011	2012	2013
McMinn Street Between Knuckey & Gardiner Sts	UDVDC075	Inbound	Veh	2905		2429		3220		3496		3820	
		Outbound	Veh	2595		2304		2947		3004		2082	
		Both	Veh	5500		4733		6167		6500		5902	
Roystonea Ave East of Gurd St	UDVDC095	Inbound	Veh	1084		1306		2007		2235		2456	
		Outbound	Veh	1030		1379		2469		2225		2842	
		Both	Veh	2114		2685		4476		4460		5299	
Stuart Highway 100m North of Henning Road	UDVDC021	Inbound	Veh	6633		6710	7005	7680	9425	8111	8219	9155	8830
		Outbound	Veh	6061		6152	6435	7041	8071	7175	7524	8221	8187
		Both	Veh	12694		12862	13440	14721	17496	15286	15743	17376	17017
Stuart Highway Between Parap & Goyder Roads	UDVDC078	Inbound	D/A	14852		12458		16984		18009		19391	
		Outbound	D/A	14828		12570		17019		17632		19006	
		Both	D/A	29680		25028		34003		35641		38397	
Stuart Highway Midway The Overpass & Ross Smith Ave	UDVDC070	Inbound	D/A	16726		14360		19278		20322		20178	
		Outbound	D/A	16455		11427		18718		19922		19611	
		Both	D/A	33181		25787		37996		40244		39789	
Stuart Highway Midway Woolner & Parap Rds	UDVDC047	Inbound	D/A	14096		12135		16189				17270	
		Outbound	D/A	13851		11846		15531				16575	
		Both	D/A	27947		23981		31720				33845	
Stuart Highway Midway Hook Rd & Lee St	UDVDC071	Inbound	D/A		7564		7974		8488		9010		7677
		Outbound	D/A		6250		7248		7487		8535		7204
		Both	D/A		13814		15222		15975		17545		14881
Stuart Highway 100m West of Berrimah Rd	UDVDC026	Inbound	D/A	10021		10861		11626				8433	
		Outbound	D/A	9172		10902		10351				8533	
		Both	D/A	19193		21763		21977				16966	

Framed Data is recorded in Double Axle Counts.

Urban Coverage Count Stations

Year: 2013

Table: 3.1 AADT For Coverage Stations - 10 Year Period

Region: Darwin

Road Name / Location	ADT Station	Direction	Units	2004	2005	2006	2007	2008	2009	2010	2011	2012	2013
Stuart Highway Midway Yarrowonga & Tulagi Rds.	UDVDC079	Inbound	D/A	7051	7564	8302	7804	8185	9283	10319	9190	11288	11832
		Outbound	D/A	5617	6250	6290	6509	6797	7524	8014	9186	6164	10376
		Both	D/A	12668	13814	14592	14313	14982	16807	18333	18376	17452	22208
Temple Terrace 300m North of Roystonea Ave	UDVDC066	Inbound	Veh	4161		4516		5337				5928	
		Outbound	Veh	3663		3243		4246				5396	
		Both	Veh	7824		7759		9583				11324	
Temple Terrace 100m South of Roystonea Ave	UDVDC065	Inbound	D/A	5641	5407	5956	6139	6297	7028		11984	11404	8581
		Outbound	D/A	5566	5188	5481	5692	5603	6189		11467	9628	8132
		Both	D/A	11207	10595	11437	11831	11900	13217		23451	21032	16713
Tiger Brennan Drive 200m West of Reichardt Rd (In Cutting)	UDVDC069	Inbound	Veh	6135		6357		6471		7445		7381	
		Outbound	Veh	6596		6774		7115		6745		7601	
		Both	Veh	12731		13131		13586		14190		14982	
Trower Road 100m North of Parer Dr	UDVDC038	Inbound	D/A		10747		9823		13339		11849		11804
		Outbound	D/A		10254		10318		11267		11812		11016
		Both	D/A		21001		20141		24606		23661		22820
Tulagi Road 500m South of Robinson Barracks	UDVDC093	Inbound	Veh		1429		1337		2001		1388		1889
		Outbound	Veh		1420		1393		1984		1103		1891
		Both	Veh		2849		2730		3985		2491		3780
University Ave Midway Dwyer & Chung Wah	UDVDC086	Inbound	Veh	4860	3980	4166	4543	4502	4844	6037	3546	4915	4061
		Outbound	Veh	4572	3987	3806	4013	4732	5262	5259	3326	4728	4018
		Both	Veh	9432	7967	7972	8556	9234	10106	11296	6873	9643	8079
University Avenue 50m West of Roystonea Ave	UDVDC060	Inbound	D/A	5745	5992	5473	5801	5635	5619		11835	5753	7420
		Outbound	D/A	5333	5686	5314	5461	5417	5556		11331	7819	7337
		Both	D/A	11078	11678	10787	11262	11052	11175		23165	13572	14757

Framed Data is recorded in Double Axle Counts.

Urban Coverage Count Stations

Year: 2013

Table: 3.1 AADT For Coverage Stations - 10 Year Period

Region: Darwin

Road Name / Location	ADT Station	Direction	Units	2004	2005	2006	2007	2008	2009	2010	2011	2012	2013
McMinn St Entrance to Darwin Wharf Precinct	UDVDC080	Inbound	Veh	1645		1670		2206		2601		2627	
		Outbound	Veh	1412		1656		2199		2578		1601	
		Both	Veh	3057		3326		4405		5179		4228	
Vanderlin Drive 100m East of Lee Point Rd	UDVDC037	Inbound	D/A		10626		11001		11872		12179		12179
		Outbound	D/A		11114		10385		12184		12314		12200
		Both	D/A		21740		21386		24056		24493		24379
Vanderlin Drive 100m West of Meuller Rd	UDVDC076	Inbound	Veh		8406		8837		9069		9297		10448
		Outbound	Veh		8493		8668		9184		9560		10225
		Both	Veh		16899		17505		18253		18857		20673
Vanderlin Drive 50m South of McMillans Road	UDVDC027	Inbound	Veh		4618		4985		5354		5116		5725
		Outbound	Veh		4557		5029		5294		5304		5788
		Both	Veh		9175		10014		10648		10420		11513

Darwin Total = 36

Framed Data is recorded in Double Axle Counts.

Urban Coverage Count Stations

Year: 2013

Table: 3.1 AADT For Coverage Stations - 10 Year Period

Region: Katherine

Road Name / Location	ADT Station	Direction	Units	2004	2005	2006	2007	2008	2009	2010	2011	2012	2013
Bicentennial Road 1km West of Stuart Highway	UKVDC018	Inbound	Veh	492		375		514		580		636	
		Outbound	Veh	450		344		495		573		600	
		Both	Veh	942		719		1009		1153		1236	
Chambers Drive 100m South of Lindsay St	UKVDC021	Inbound	Veh	1460		1246		1172		1344		1516	
		Outbound	Veh	1266		1094		1062		1214		1363	
		Both	Veh	2726		2340		2234		2558		2879	
Chambers Drive 100m West of Lindsay St (near BMX)	UKVDC023	Inbound	Veh	464		440		426		530		604	
		Outbound	Veh	451		417		417		519		560	
		Both	Veh	915		857		843		1049		1164	
Florina Road 100m West of Cossack Rd	UKVDC022	Inbound	Veh	74		45		83	95	93		132	
		Outbound	Veh	74		44		82	91	94		134	
		Both	Veh	148		89		165	186	187		266	
Lindsay St North of Katherine Tce	UKVDC015	Inbound	Veh	727		641		659		726		747	
		Outbound	Veh	896		849		826		929		907	
		Both	Veh	1623		1490		1485		1655		1654	
Stuart Highway Between Maluka Rd and Crawford St	UKVDC017	Inbound	D/A-Veh	2635		2892		2757		3275		3549	
		Outbound	D/A-Veh	2684		2889		2635		3314		3550	
		Both	D/A-Veh	5319		5781		5392		6589		7099	
Stuart Highway Between Bicentennial and Maluka Rds	UKVDC019	Inbound	D/A-Veh	4070		4017		3904		4671		5200	
		Outbound	D/A-Veh	2301		4468		2393		3042		5232	
		Both	D/A-Veh	6371		8485		6297		7713		10432	
Stuart Highway Between Katherine Tce and Bicentennial Rd	UKVDC020	Inbound	D/A-Veh	3784		3826		3634		8788		4597	
		Outbound	D/A-Veh	4129		3904		3813		3829		4655	
		Both	D/A-Veh	7913		7730		7447		12617		9252	

Framed Data is recorded in Double Axle Counts.

Urban Coverage Count Stations

Year: 2013

Table: 3.1 AADT For Coverage Stations - 10 Year Period

Region: Katherine

Road Name / Location	ADT Station	Direction	Units	2004	2005	2006	2007	2008	2009	2010	2011	2012	2013
Victoria Highway East of Zimmen Dr	UKVDC014	Inbound	Veh	1046		919		1079		1079	991	1179	1161
		Outbound	Veh	1045		907		1084		1066	964	1137	1138
		Both	Veh	2091		1826		2163		2145	1955	2316	2299

Katherine Total = 9

Framed Data is recorded in Double Axle Counts.

Urban Coverage Count Stations

Year: 2013

Table: 3.1 AADT For Coverage Stations - 10 Year Period

Region: Tennant Creek

Road Name / Location	ADT Station	Direction	Units	2004	2005	2006	2007	2008	2009	2010	2011	2012	2013
Peko Road 10m West of Ambrose Street	UTVDC003	Inbound	Veh	1339	1141		1166		1512		1377		1482
		Outbound	Veh	1184	1041		1033		1309		1224		1343
		Both	Veh	2523	2182		2199		2821		2601		2825
Stuart Highway 50m South of Blain Street	UTVDC001	Inbound	D/A-Veh	1433	1461		1582		1202		1600	1614	1893
		Outbound	D/A-Veh	1437	1501		1588		1603		1717	1717	1917
		Both	D/A-Veh	2870	2962		3170		2805		3317	3331	3810
Warrego Road 1.5km West of Stuart Hwy	UTVDC017	Inbound	Veh	43	34		16		21		24		18
		Outbound	Veh	42	35		16		20		24		19
		Both	Veh	85	69		32		41		48		37

Tennant Creek Total = 3

Framed Data is recorded in Double Axle Counts.

Urban Coverage Count Stations

Year: 2013

Table: 3.2 Calculated AADT and Monthly ADT for Coverage Stations

Region: Alice Springs

Road Name / Location	Station No	Direction	Units	Jan	Feb	Mar	Apr	May	Jun	Jul	Aug	Sep	Oct	Nov	Dec	AADT
Gap Road South of South Tce	UAVDC029	Inbound	Veh				2134									2160
		Outbound	Veh				2074									2109
		Both	Veh				4208									4269
Larapinta Drive West of Milner Rd	UAVDC043	Inbound	Veh				5832									5810
		Outbound	Veh				5687									5570
		Both	Veh				11519									11380
Sadadeen Rd East of Stott Tce	UAVDC022	Inbound	Veh				2040	1934								2112
		Outbound	Veh				2009	1875								2068
		Both	Veh				4049	3809								4180
Santa Teresa Road 1km East of Stuart Hwy Intersection	UAVDC041	Inbound	Veh				974									959
		Outbound	Veh				968									975
		Both	Veh				1942									1934
South Terrace East of Gap Rd	UAVDC028	Inbound	Veh				2102	2125								2127
		Outbound	Veh				2402	2451								2442
		Both	Veh				4504	4576								4569
Stevens Road East of Barrett Drive	UAVDC047	Inbound	Veh				1243									1276
		Outbound	Veh				1248									1270
		Both	Veh				2491									2546
Stott Tce East of Sadadeen Rd	UAVDC021	Inbound	Veh				3069	2979								3178
		Outbound	Veh				3028	2953								3116
		Both	Veh				6097	5932								6294
Stuart Highway South of Sargeant Street	UAVDC001	Inbound	Veh				2479	2424								2593
		Outbound	Veh				3130	3016								3299
		Both	Veh				5609	5440								5892

Framed Data is recorded in Double Axle Counts

Urban Coverage Count Stations

Year: 2013

Table: 3.2 Calculated AADT and Monthly ADT for Coverage Stations

Region: Alice Springs

Road Name / Location	Station No	Direction	Units	Jan	Feb	Mar	Apr	May	Jun	Jul	Aug	Sep	Oct	Nov	Dec	AADT
Stuart Highway 50m North of Schwartz Crescent	UAVDC046	Inbound	D/A				7859									8219
		Outbound	D/A				7238									7628
		Both	D/A				15097									15847
Stuart Highway South of Acacia St	UAVDC030	Inbound	D/A				3772									3817
		Outbound	D/A				3492									3552
		Both	D/A				7264									7369

Alice Springs Total = 10

Framed Data is recorded in Double Axle Counts

Urban Coverage Count Stations

Year: 2013

Table: 3.2 Calculated AADT and Monthly ADT for Coverage Stations

Region: Darwin

Road Name / Location	Station No	Direction	Units	Jan	Feb	Mar	Apr	May	Jun	Jul	Aug	Sep	Oct	Nov	Dec	AADT
Amy Johnson Ave Mid Stuart Hwy & Tiger Brennan Drive	UDVDC088	Inbound	Veh								1844					2489
		Outbound	Veh								1630					2082
		Both	Veh								3474					4571
Bagot Road 100m North of McMillans Rd	UDVDC042	Inbound	D/A								12562					11720
		Outbound	D/A								14949					12820
		Both	D/A								27511					24540
Berrimah Rd 100m South Marlow Rd	UDVDC024	Inbound	Veh								4228					3583
		Outbound	Veh								4214					3661
		Both	Veh								8442					7244
Berrimah Road 500m South of Stuart Highway	UDVDC091	Inbound	Veh								5241	5337				7397
		Outbound	Veh								4855	4885				6382
		Both	Veh								10096	10222				13779
Channel Island Road South of Elizabeth River Bridge	UDVDC072	Inbound	Veh							1526	1490					1514
		Outbound	Veh							1578	1424					1442
		Both	Veh							3104	2914					2956
Chung Wah Terrace Between Rolyat & Temple Tce	UDVDC089	Inbound	D/A								15745					16413
		Outbound	D/A								10171					10880
		Both	D/A								25916					27293
Chung Wah Terrace Between Rolyat & Raffles Roads	UDVDC074	Inbound	D/A								9660					10035
		Outbound	D/A								9620					10353
		Both	D/A								19280					20388
Chung Wah Terrace 100m East of Elrundie Ave	UDVDC063	Inbound	Veh					2057								2146
		Outbound	Veh					1952								2029
		Both	Veh					4009								4175

Framed Data is recorded in Double Axle Counts

Urban Coverage Count Stations

Year: 2013

Table: 3.2 Calculated AADT and Monthly ADT for Coverage Stations

Region: Darwin

Road Name / Location	Station No	Direction	Units	Jan	Feb	Mar	Apr	May	Jun	Jul	Aug	Sep	Oct	Nov	Dec	AADT
Elrundie Avenue 100m North of Chung Wah Tce	UDVDC062	Inbound	Veh							2632						2728
		Outbound	Veh							2411						2521
		Both	Veh								5043					
Henry Wrigley Drive South of Abala Rd	UDVDC090	Inbound	Veh								5329					5682
		Outbound	Veh							5214						5341
		Both	Veh								10543					
McMillans Road 100m South of Police Station Entrance	UDVDC094	Inbound	Veh								8775					8283
		Outbound	Veh							10050						9701
		Both	Veh								18825					
McMillans Road 100m West of Rothdale Rd	UDVDC068	Inbound	D/A								13708					9104
		Outbound	D/A								13123					8493
		Both	D/A								26831					
McMillans Road 50m West of Lee Point Rd	UDVDC033	Inbound	D/A								14304	14256				15924
		Outbound	D/A								14521	14473				14243
		Both	D/A								28825	28729				
McMillans Road 100m West of Amy Johnson Ave	UDVDC030	Inbound	D/A								11389					10443
		Outbound	D/A								12032					11416
		Both	D/A								23421					
McMillans Road 100m West of Vanderlin Dr	UDVDC028	Inbound	D/A								7621					5134
		Outbound	D/A								8758					9642
		Both	D/A								16379					
Stuart Highway 100m North of Henning Road	UDVDC021	Inbound	Veh						9239							8830
		Outbound	Veh						8639							8187
		Both	Veh						17878							

Framed Data is recorded in Double Axle Counts

Urban Coverage Count Stations

Year: 2013

Table: 3.2 Calculated AADT and Monthly ADT for Coverage Stations

Region: Darwin

Road Name / Location	Station No	Direction	Units	Jan	Feb	Mar	Apr	May	Jun	Jul	Aug	Sep	Oct	Nov	Dec	AADT
Stuart Highway Midway Hook Rd & Lee St	UDVDC071	Inbound	D/A								7977					7677
		Outbound	D/A								7861					7204
		Both	D/A								15838					14881
Stuart Highway Midway Yarrowonga & Tulagi Rds.	UDVDC079	Inbound	D/A							12882						11832
		Outbound	D/A							11334						10376
		Both	D/A							24216						22208
Temple Terrace 100m South of Roystonea Ave	UDVDC065	Inbound	D/A								8226	8022				8581
		Outbound	D/A								7587	7478				8132
		Both	D/A								15813	15500				16713
Trower Road 100m North of Parer Dr	UDVDC038	Inbound	D/A								12624					11804
		Outbound	D/A								12414					11016
		Both	D/A								25038					22820
Tulagi Road 500m South of Robinson Barracks	UDVDC093	Inbound	Veh							1970						1889
		Outbound	Veh							1938						1891
		Both	Veh							3908						3780
University Ave Midway Dwyer & Chung Wah	UDVDC086	Inbound	Veh			3893										4061
		Outbound	Veh			3749										4018
		Both	Veh			7642										8079
University Avenue 50m West of Roystonea Ave	UDVDC060	Inbound	D/A							7113						7420
		Outbound	D/A							6846						7337
		Both	D/A							13959						14757
Vanderlin Drive 100m East of Lee Point Rd	UDVDC037	Inbound	Veh								13106					12179
		Outbound	Veh								13115					12200
		Both	Veh								26221					24379

Framed Data is recorded in Double Axle Counts

Urban Coverage Count Stations

Year: 2013

Table: 3.2 Calculated AADT and Monthly ADT for Coverage Stations

Region: Darwin

Road Name / Location	Station No	Direction	Units	Jan	Feb	Mar	Apr	May	Jun	Jul	Aug	Sep	Oct	Nov	Dec	AADT
Vanderlin Drive 100m West of Meuller Rd	UDVDC076	Inbound	Veh								10982					10448
		Outbound	Veh								10739					10225
		Both	Veh									21721				
Vanderlin Drive 50m South of McMillans Road	UDVDC027	Inbound	Veh								6018					5725
		Outbound	Veh								6079					5788
		Both	Veh									12097				

Darwin Total = 25

Framed Data is recorded in Double Axle Counts

Urban Coverage Count Stations

Year: 2013

Table: 3.2 Calculated AADT and Monthly ADT for Coverage Stations

Region: Katherine

Road Name / Location	Station No	Direction	Units	Jan	Feb	Mar	Apr	May	Jun	Jul	Aug	Sep	Oct	Nov	Dec	AADT
Victoria Highway	UKVDC014	Inbound	Veh			970										1161
East of Zimmen Dr		Outbound	Veh			952										1138
		Both	Veh			1922										2299

Katherine Total = 1

Urban Coverage Count Stations

Year: 2013

Table: 3.2 Calculated AADT and Monthly ADT for Coverage Stations

Region: Tennant Creek

Road Name / Location	Station No	Direction	Units	Jan	Feb	Mar	Apr	May	Jun	Jul	Aug	Sep	Oct	Nov	Dec	AADT
Peko Road 10m West of Ambrose Street	UTVDC003	Inbound	Veh			1355										1482
		Outbound	Veh			1226										1343
		Both	Veh			2581										2825
Stuart Highway 50m South of Blain Street	UTVDC001	Inbound	Veh			1731										1893
		Outbound	Veh			1750										1917
		Both	Veh			3481										3810
Warrego Road 1.5km West of Stuart Hwy	UTVDC017	Inbound	Veh			16										18
		Outbound	Veh			17										19
		Both	Veh			33										37

Tennant Creek Total = 3

Rural Coverage Count Stations

Year: 2013

Table: 4.1 AADT For Coverage Stations - 10 Year Period

Region: Alice Springs

Road Name / Location	ADT Station	Direction	Units	2004	2005	2006	2007	2008	2009	2010	2011	2012	2013
Arapunya Road 8km North of Plenty Hwy	RAVDC028	Inbound	Veh		13		7		14		10		16
		Outbound	Veh		13		7		11		10		17
		Both	Veh		26		14		25		20		33
Areyonga Road 5km South of Kings Canyon T/O	RAVDC076	Inbound	Veh	12		12		29		11		18	
		Outbound	Veh	10		10		26		11		18	
		Both	Veh	22		22		55		22		36	
Arltunga Road 5km North of Ross Hwy	RAVDC031	Inbound	Veh	12		9		11		8		6	
		Outbound	Veh	14		9		12		8		6	
		Both	Veh	26		18		23		16		12	
Ernest Giles Road 2km West of Henbury Crater T/O	RAVDC060	Inbound	Veh	8		10		8	19	13		16	
		Outbound	Veh	6		8		8	15	13		10	
		Both	Veh	14		18		16	34	26		26	
Finke Road 10km East of Stuart Hwy	RAVDC069	Inbound	Veh	20		11		20		17		13	
		Outbound	Veh	27		8		16		12		9	
		Both	Veh	47		19		36		29		22	
Haasts Bluff Settacc 5km West of Namatjira Dr (Beer Can Cnr)	RAVDC052	Inbound	Veh	4				11		7		15	
		Outbound	Veh	3				9		3		14	
		Both	Veh	7				20		10		29	
Kintore Road 32km West of Tanami Rd	RAVDC042	Inbound	Veh	17		16		13		15		13	
		Outbound	Veh	21		16		16		17		19	
		Both	Veh	38		32		29		32		32	
Larapinta Drive 5km West of Hermansburg	RAVDC044	Inbound	Veh	49		54		40		51		70	
		Outbound	Veh	47		58		39		49		71	
		Both	Veh	96		112		79		100		141	

Rural Coverage Count Stations

Year: 2013

Table: 4.1 AADT For Coverage Stations - 10 Year Period

Region: Alice Springs

Road Name / Location	ADT Station	Direction	Units	2004	2005	2006	2007	2008	2009	2010	2011	2012	2013
Larapinta Drive 5km West of Areyonga Road	RAVDC077	Inbound	Veh	20		22		14		18		24	
		Outbound	Veh	16		18		13		18		21	
		Both	Veh	36		40		27		36		45	
Luritja Road 16km North of Lasseter Hwy	RAVDC061	Inbound	Veh	96		89		99		113		87	
		Outbound	Veh	106		94		101		118		92	
		Both	Veh	202		183		200		231		179	
Maryvale Road 16km South of Santa Teresa Rd	RAVDC051	Inbound	Veh	29		55		43		32		49	
		Outbound	Veh	32		58		48		30		49	
		Both	Veh	61		113		91		62		98	
Mulga Park Road 16km West of Stuart Hwy	RAVDC065	Inbound	Veh	13		8		9		10		11	
		Outbound	Veh	13		9		10		9		13	
		Both	Veh	26		17		19		19		24	
Mulga Park Road 8km South of Lasseter Hwy	RAVDC066	Inbound	Veh	6		12		8		12		10	
		Outbound	Veh	11		12		9		11		11	
		Both	Veh	17		24		17		23		21	
Plenty Highway 56km East of Stuart Hwy	RAVDC025	Inbound	Veh		40		38		42		35		40
		Outbound	Veh		38		37		40		33		35
		Both	Veh		78		75		82		68		75
Plenty Highway 10km East of Huckitta Stn	RAVDC026	Inbound	Veh		18		13		14		8		35
		Outbound	Veh		16		12		11		7		35
		Both	Veh		34		25		25		15		70
Ringwood Road 8km South of Ross Hwy	RAVDC033	Inbound	Veh	8		5		5		5		8	
		Outbound	Veh	8		5		5		5		8	
		Both	Veh	16		10		10		10		16	

Rural Coverage Count Stations

Year: 2013

Table: 4.1 AADT For Coverage Stations - 10 Year Period

Region: Alice Springs

Road Name / Location	ADT Station	Direction	Units	2004	2005	2006	2007	2008	2009	2010	2011	2012	2013
Ross Highway 10km East of Arltunga T/O	RAVDC030	Inbound	Veh	11		17		17		27		36	
		Outbound	Veh	11		17		19		29		34	
		Both	Veh	22		34		36		56		70	
Ross Highway 32km East of Alice Springs	RAVDC029	Inbound	Veh	43		30		42		51		58	
		Outbound	Veh	44		29		42		50		59	
		Both	Veh	87		59		84		101		117	
Sandover Highway 10km North of Plenty Hwy	RAVDC022	Inbound	Veh		14		14		15		17		11
		Outbound	Veh		17		16		13		17		12
		Both	Veh		31		30		28		34		23
Sandover Highway 10km East of Ammaroo Stn	RAVDC024	Inbound	Veh		6		3		4		5		6
		Outbound	Veh		5		3		4		3		7
		Both	Veh		11		6		8		8		13
Santa Teresa Road 16km South of Maryvale T/O	RAVDC050	Inbound	Veh	44		34		56			68	60	
		Outbound	Veh	42		35		56			65	60	
		Both	Veh	86		69		112			133	120	
Standley Chasm Rd 5km North of Larapinta Dr	RAVDC048	Inbound	Veh	86		68		90		89		60	
		Outbound	Veh	89		71		90		89		60	
		Both	Veh	175		139		180		178		120	
Stuart Highway 8km North of Aileron	RAVDC020	Inbound	Veh		189		208	173	206	239	153	224	225
		Outbound	Veh		188		181	180	157	248	174	185	178
		Both	Veh		377		389	353	363	487	327	409	403
Stuart Highway 40km North of Alice Springs	RAVDC021	Inbound	Veh						369				
		Outbound	Veh						339				
		Both	Veh						708				

Rural Coverage Count Stations

Year: 2013

Table: 4.1 AADT For Coverage Stations - 10 Year Period

Region: Alice Springs

Road Name / Location	ADT Station	Direction	Units	2004	2005	2006	2007	2008	2009	2010	2011	2012	2013
Stuart Highway 1km South of Airport Intersection	RAVDC073	Inbound	Veh	761		596	508	593	701	728	907	1010	688
		Outbound	Veh	662		559	532	534	817	704	822	964	700
		Both	Veh	1423		1155	1040	1127	1518	1432	1729	1974	1388
Tanami Road 8km North of Papunya Rd	RAVDC040	Inbound	Veh	31		36		41		36		37	
		Outbound	Veh	31		39		41		39		46	
		Both	Veh	62		75		82		75		83	
Tanami Road 50km West of Yuendumu	RAVDC041	Inbound	Veh	12		27		17		12		12	5
		Outbound	Veh	10		29		20		12		10	4
		Both	Veh	22		56		37		24		22	9
The Garden 5km East of Stuart Hwy TUBES DAMAGED - 2012	RAVDC032	Inbound	Veh	7		11		9		4			
		Outbound	Veh	7		11		10		5			
		Both	Veh	14		22		19		9			
Uluru Road Between Yulara Town I/S & Uluru Park	RAVDC075	Inbound	Veh	565		575	551	537		603		499	440
		Outbound	Veh	554		574	550	541		702		540	379
		Both	Veh	1119		1149	1101	1078		1305		1039	819

Alice Springs Total = 29

Rural Coverage Count Stations

Year: 2013

Table: 4.1 AADT For Coverage Stations - 10 Year Period

Region: Darwin

Road Name / Location	ADT Station	Direction	Units	2004	2005	2006	2007	2008	2009	2010	2011	2012	2013
Arnhem Highway 500m East of Trippe Rd	RDVDC022	Inbound	Veh		731		741				1236		1059
		Outbound	Veh		767		808				1354		1520
		Both	Veh		1498		1549				2590		2579
Arnhem Highway 200m East of Lambells Lagoon Rd	RDVDC023	Inbound	Veh		495		616				636	858	871
		Outbound	Veh		521		662				704	766	847
		Both	Veh		1016		1278				1340	1624	1718
Arnhem Highway 5km East of Adelaide River Bridge	RDVDC052	Inbound	Veh		359		453		495				403
		Outbound	Veh		377		482		526				459
		Both	Veh		736		935		1021				862
Arnhem Highway 1km East of Kakadu Hwy	RDVDC026	Inbound	Veh		421				570		514		540
		Outbound	Veh		416				546		493		525
		Both	Veh		837				1116		1007		1065
Cox Peninsula Road At Blackmore River Bridge	RDVDC030	Inbound	Veh	245		240		272		296		341	
		Outbound	Veh	246		221		256		294		335	
		Both	Veh	491		461		528		590		676	
Cox Peninsula Road 500m West of Fog Bay Rd	RDVDC033	Inbound	Veh	64		68		71		97		95	
		Outbound	Veh	66		68		69		94		95	
		Both	Veh	130		136		140		191		190	
Cox Peninsula Road Between Belyuen & Charles Pt.	RDVDC090	Inbound	Veh	61		68		80		106		100	
		Outbound	Veh	62		68		80		106		91	
		Both	Veh	123		136		160		212		191	
Darwin River Road 3km West of Cox Peninsula Rd	RDVDC036	Inbound	Veh	248		244		263		355		448	
		Outbound	Veh	253		255		266		359		414	
		Both	Veh	501		499		529		714		862	

Rural Coverage Count Stations

Year: 2013

Table: 4.1 AADT For Coverage Stations - 10 Year Period

Region: Darwin

Road Name / Location	ADT Station	Direction	Units	2004	2005	2006	2007	2008	2009	2010	2011	2012	2013
Gimbat Road 1km East of Kakadu Hwy	RDVDC045	Inbound	Veh		23		31		22		34		33
		Outbound	Veh		34		33		22		39		34
		Both	Veh		57		64		44		73		67
Gunn Point Road 100m East of Howard Springs Rd	RDVDC047	Inbound	Veh		655		717		780		889		992
		Outbound	Veh		404		678		745		851		1011
		Both	Veh		1059		1395		1525		1740		2003
Gunn Point Road 10km East of Howard River Bridge	RDVDC061	Inbound	Veh		52		52		55		60		81
		Outbound	Veh		38		52		55		53		77
		Both	Veh		90		104		110		113		158
Howard Springs Road 200m West of Gunn Point Rd	RDVDC046	Inbound	Veh		757		781		860				1044
		Outbound	Veh		720		745		830				991
		Both	Veh		1477		1526		1690				2035
Jim Jim Road 4km East of Arnhem Hwy	RDVDC024	Inbound	Veh		17		18		55		17		9
		Outbound	Veh		15		18		49		19		9
		Both	Veh		32		36		104		36		18
Kakadu Highway 5km South of Old Jim Jim Rd	RDVDC042	Inbound	Veh		94		89		63				69
		Outbound	Veh		68		52		47				49
		Both	Veh		162		141		110				118
Kakadu Highway 1km North of Old Jim Jim Rd	RDVDC041	Inbound	Veh		100		96		75		43	49	142
		Outbound	Veh		74		59		62		29	38	126
		Both	Veh		174		155		137		72	87	268
Litchfield Park Road 5km South of Wangi Falls Rd	RDVDC054	Inbound	Veh	156		137		142				120	
		Outbound	Veh	157		147		155				137	
		Both	Veh	313		284		297				257	

Rural Coverage Count Stations

Year: 2013

Table: 4.1 AADT For Coverage Stations - 10 Year Period

Region: Darwin

Road Name / Location	ADT Station	Direction	Units	2004	2005	2006	2007	2008	2009	2010	2011	2012	2013
Litchfield Park Road 1km North of Wangi Falls Rd	RDVDC053	Inbound	Veh	97		69		65				64	
		Outbound	Veh	117		79		68				69	
		Both	Veh	214		148		133				133	
Maningrida Access 1km East of Narbalek Mine T/Off	RDVDC063	Inbound	Veh		8		7		15		11		9
		Outbound	Veh		8		8		17		12		9
		Both	Veh		16		15		32		23		18
Mount Wells 2km East of Stuart Hwy	RDVDC057	Inbound	Veh		19		98		40		53		16
		Outbound	Veh		18		96		37		57		22
		Both	Veh		37		194		77		110		38
Murgenella Sett 1km North of Narbalek Mine T/Off	RDVDC062	Inbound	Veh		7		7		10		10		8
		Outbound	Veh		7		8		11		8		8
		Both	Veh		14		15		21		18		16
Oolloo Road 1km West of Douglas Hot Springs	RDVDC059	Inbound	Veh	44		47		46		44		50	
		Outbound	Veh	43		48		46		44		50	
		Both	Veh	87		95		92		88		100	
Point Stuart Road 2km North of Arnhem Hwy	RDVDC025	Inbound	Veh		27		26		37		33	26	36
		Outbound	Veh		26		25		36		39	27	33
		Both	Veh		53		51		73		72	53	69
Port Keats Road 5km West of Daly River Crossing	RDVDC056	Inbound	Veh	23		35	31	56	33	42	34	26	19
		Outbound	Veh	25		34	33	59	32	42	32	23	20
		Both	Veh	48		69	64	115	65	84	66	49	39
Stuart Highway 500m North of Gulnare Rd	RDVDC051	Inbound	Veh		2442		2442	3317	3315	3053	3589	4333	3419
		Outbound	Veh		2417		2442	3302	3459	3164	3535	3183	3191
		Both	Veh		4859		4884	6619	6774	6217	7124	7516	6610

Rural Coverage Count Stations

Year: 2013

Table: 4.1 AADT For Coverage Stations - 10 Year Period

Region: Darwin

Road Name / Location	ADT Station	Direction	Units	2004	2005	2006	2007	2008	2009	2010	2011	2012	2013
Stuart Highway 500m North of Cox Peninsula Rd	RDVDC049	Inbound	Veh	2379		2796	2586	2760	2590		2494	3395	2972
		Outbound	Veh	2326		2784	2596	2672	2736		2645	3390	2979
		Both	Veh	4705		5580	5182	5432	5326		5139	6785	5951
Stuart Highway 500m South of Cox Peninsular Road	RDVDC091	Inbound	Veh	1485		1371	1667	1811	1759		1703	2104	1848
		Outbound	Veh	1428		1314	1675	1852	1713		1708	2087	1863
		Both	Veh	2913		2685	3342	3663	3472		3411	4191	3711
Woolianna Road 1km North of Daly River Rd	RDVDC055	Inbound	Veh	49		46	49	59		68		94	
		Outbound	Veh	49		45	49	58		72		97	
		Both	Veh	98		91	98	117		140		191	

Darwin Total = 27

Rural Coverage Count Stations

Year: 2013

Table: 4.1 AADT For Coverage Stations - 10 Year Period

Region: Katherine

Road Name / Location	ADT Station	Direction	Units	2004	2005	2006	2007	2008	2009	2010	2011	2012	2013
Buchanan Highway 32km East of Top Springs	RKVDC028	Inbound	Veh	5		9		6		7		4	
		Outbound	Veh	5		9		6		13		8	
		Both	Veh	10		18		12		20		12	
Buchanan Hwy 32km West of Top Springs Rd	RKVDC026	Inbound	Veh	7		11		9		10		10	
		Outbound	Veh	8		9		8		13		13	
		Both	Veh	15		20		17		23		23	
Buchanan Hwy 5km South of Victoria Hwy	RKVDC027	Inbound	Veh	9		5		6		10		31	
		Outbound	Veh	9		10		7		8		32	
		Both	Veh	18		15		13		18		63	
Buntine Highway 16km East of Wave Hill	RKVDC029	Inbound	Veh	26		23		19		22		25	
		Outbound	Veh	25		22		19		25		28	
		Both	Veh	51		45		38		47		53	
Buntine Highway 64km West of Wave Hill	RKVDC030	Inbound	Veh	7		19		15		8		17	
		Outbound	Veh	7		17		14		10		20	
		Both	Veh	14		36		29		18		37	
Central Arnhem 5km North of Mainoru T/O	RKVDC034	Inbound	Veh		13		15		21		17		18
		Outbound	Veh		15		15		23		18		17
		Both	Veh		28		30		44		35		35
Central Arnhem North of Bulman	RKVDC042	Inbound	Veh		14		14		16		13		16
		Outbound	Veh		15		14		18		14		16
		Both	Veh		29		28		34		27		32
Central Arnhem Rd 8km East of Barunga	RKVDC020	Inbound	Veh		42		50		55		57		54
		Outbound	Veh		42		51		56		57		56
		Both	Veh		84		101		111		114		110

Rural Coverage Count Stations

Year: 2013

Table: 4.1 AADT For Coverage Stations - 10 Year Period

Region: Katherine

Road Name / Location	ADT Station	Direction	Units	2004	2005	2006	2007	2008	2009	2010	2011	2012	2013
Delamere Road 10km South of Victoria Hwy	RKVDC025	Inbound	Veh	24		27		23		20		28	
		Outbound	Veh	22		25		22		18		32	
		Both	Veh	46		52		45		38		60	
Edith Falls Road 2km East of Stuart Hwy	RKVDC033	Inbound	Veh		78		94		87		114		118
		Outbound	Veh		76		94		88		115		117
		Both	Veh		154		188		175		229		235
John Hauser Drive 500m East of Mataranka Rd	RKVDC043	Inbound	Veh	32	32		30		38		42		34
		Outbound	Veh	27	26		23		51		39		27
		Both	Veh	59	58		53		89		81		61
Elsley Cemetery Access 500m East of Stuart Hwy (Elsey Park) SITE REMOVED - 2007	RKVDC040	Inbound	Veh	11			15						
		Outbound	Veh	9			18						
		Both	Veh	20			33						
Lajamanu Road 10km South of Hooker Ck	RKVDC032	Inbound	Veh	8		3		4				6	
		Outbound	Veh	9		3		4				5	
		Both	Veh	17		6		8				11	
Lajamanu Road 16km South of Wave Hill	RKVDC031	Inbound	Veh	13		10		12		8		15	
		Outbound	Veh	14		10		12		9		16	
		Both	Veh	27		20		24		17		31	
Mataranka 1km East of Stuart Hwy	RKVDC022	Inbound	Veh		153		163		185		206		186
		Outbound	Veh		153		207		163		182		148
		Both	Veh		306		370		348		388		334
Nathan River Road 5km South of Roper Bar	RKVDC038	Inbound	Veh		8		18		9		14		13
		Outbound	Veh		9		18		9		14		14
		Both	Veh		17		36		18		28		27

Rural Coverage Count Stations

Year: 2013

Table: 4.1 AADT For Coverage Stations - 10 Year Period

Region: Katherine

Road Name / Location	ADT Station	Direction	Units	2004	2005	2006	2007	2008	2009	2010	2011	2012	2013
Numbulwar Road 5km East of Ngukurr	RKVDC037	Inbound	Veh		12		9		8				19
		Outbound	Veh		11		9		8				21
		Both	Veh		23		18		16				40
Roper Highway 5km East of Hodgson Downs T/O	RKVDC035	Inbound	Veh		23		28		20		35		65
		Outbound	Veh		24		28		21		35		67
		Both	Veh		47		56		41		70		132
Roper Highway 10km East of Roper Bar	RKVDC036	Inbound	Veh		30		35		17		28		35
		Outbound	Veh		29		35		17		31		36
		Both	Veh		59		70		34		59		71
Stuart Highway 80km South of Katherine	RKVDC021	Inbound	Veh		269		355	262	313	296	328	316	324
		Outbound	Veh		260		304	265	306	286	334	308	318
		Both	Veh		529		659	527	619	582	662	624	642
Stuart Highway 10km South of Carpentaria Hwy	RKVDC023	Inbound	Veh	184		173	192	177	179	200	203	207	192
		Outbound	Veh	160		153	174	171	153	196	189	184	173
		Both	Veh	344		326	366	348	332	396	392	391	365
Victoria Highway 80km West of Willeroo	RKVDC024	Inbound	Veh	98		94		159		73	110	124	127
		Outbound	Veh	101		103		142		93	124	132	128
		Both	Veh	199		197		301		166	234	256	255

Katherine Total = 22

Rural Coverage Count Stations

Year: 2013

Table: 4.1 AADT For Coverage Stations - 10 Year Period

Region: Tennant Creek

Road Name / Location	ADT Station	Direction	Units	2004	2005	2006	2007	2008	2009	2010	2011	2012	2013
Austral Downs Road 8km South of Barkly Hwy	RTVDC023	Inbound	Veh		4		1		3		5		3
		Outbound	Veh		4		2		4		3		4
		Both	Veh		8		3		7		8		7
Barkly Highway 10km East of Stuart Highway	RTVDC004	Inbound	Veh	98		107		116		129	165	122	130
		Outbound	Veh	114		99		115		125	146	134	124
		Both	Veh	212		206		231		254	311	256	254
Barkly Highway In Front of Radio Repeater 8501	RTVDC029	Inbound	Veh		114		125		102	143	142	125	144
		Outbound	Veh		123		121		104	148	147	112	120
		Both	Veh		237		246		206	291	289	237	264
Barkly Stock Route 5km East of Stuart Hwy	RTVDC024	Inbound	Veh		2		4		7		6		4
		Outbound	Veh		2		4		5		7		6
		Both	Veh		4		8		12		13		10
Calvert Road 5km East of Tablelands Hwy	RTVDC025	Inbound	Veh		1		1		2		1		2
		Outbound	Veh		1		2		2		1		1
		Both	Veh		2		3		4		2		3
Carpentaria Highway 2km West of Robinson Rd (Borrooloola T/Off)	RTVDC038	Inbound	Veh	51		39		48		47		80	
		Outbound	Veh	51		47		51		54		62	
		Both	Veh	102		86		99		101		142	
Carpentaria Highway 5km East of Borrooloola	RTVDC032	Inbound	Veh	20		27		31		21		52	
		Outbound	Veh	16		34		31		24		42	
		Both	Veh	36		61		62		45		94	
Carpentaria Highway 5km West of Tablelands Hwy	RTVDC031	Inbound	Veh	22		18		24		27		37	
		Outbound	Veh	26		23		27		30		31	
		Both	Veh	48		41		51		57		68	

Rural Coverage Count Stations

Year: 2013

Table: 4.1 AADT For Coverage Stations - 10 Year Period

Region: Tennant Creek

Road Name / Location	ADT Station	Direction	Units	2004	2005	2006	2007	2008	2009	2010	2011	2012	2013
Carpentaria Highway 5km East of Tablelands Hwy	RTVDC033	Inbound	Veh	30		24		30		37		55	
		Outbound	Veh	29		28		33		44		42	
		Both	Veh	59		52		63		81		97	
Nathan River Road 2km North of Ryans Bend Rd	RTVDC034	Inbound	Veh	8		5		5		5		7	
		Outbound	Veh	8		6		6		7		4	
		Both	Veh	16		11		11		12		11	
Newcastle Waters Rd 2km West of Stuart Hwy	RTVDC037	Inbound	Veh		36		36		34	39	34		41
		Outbound	Veh		42		36		45	38	38		50
		Both	Veh		78		72		79	67	72		91
Old Bing Bong Rd 5km North of Borroloola	RTVDC035	Inbound	Veh	53		34		76		42		60	
		Outbound	Veh	51		41		83		51		46	
		Both	Veh	104		75		159		93		106	
Ranken Road 5km East of Brunette Downs	RTVDC028	Inbound	Veh		2		1		1		3		1
		Outbound	Veh		3		2		1		4		2
		Both	Veh		5		3		2		7		3
Stuart Highway 20km North of Elliott	RTVDC020	Inbound	Veh		196		207			225	211	210	225
		Outbound	Veh		183		190			221	195	197	205
		Both	Veh		379		397			446	406	407	430
Stuart Highway 15km South of Wauchope	RTVDC021	Inbound	Veh		160		160	179	209	200	186	196	197
		Outbound	Veh		155		148	159	181	192	173	186	175
		Both	Veh		315		308	338	390	392	359	382	372
Stuart Highway 30km North of Barrow Ck	RTVDC022	Inbound	Veh		145		150	155	183	169	157	166	178
		Outbound	Veh		143		139	131	156	174	152	165	154
		Both	Veh		288		289	286	339	343	309	331	332

Rural Coverage Count Stations

Year: 2013

Table: 4.1 AADT For Coverage Stations - 10 Year Period

Region: Tennant Creek

Road Name / Location	ADT Station	Direction	Units	2004	2005	2006	2007	2008	2009	2010	2011	2012	2013
Tablelands Highway 160km North of Barkly Hwy	RTVDC027	Inbound	Veh		9		20		19		23		19
		Outbound	Veh		9		18		18		21		23
		Both	Veh		18		38		37		44		42
Tablelands Highway 5km South of Carpentaria Hwy	RTVDC030	Inbound	Veh	20		18		19		16		20	
		Outbound	Veh	17		17		16		20		18	
		Both	Veh	37		35		35		36		38	
Wollogorang Road 5km East of Robinson River T/O	RTVDC036	Inbound	Veh	12		8		11		5		3	
		Outbound	Veh	9		7		8		6		5	
		Both	Veh	21		15		19		11		8	

Tennant Creek Total = 19

Rural Coverage Count Stations

Key: Road Restriction

Year: 2013

Table: 4.2 Calculated AADT and Monthly ADT for Coverage Stations

Region: Alice Springs

Road Name / Location	Station No	Direction	Units	Jan	Feb	Mar	Apr	May	Jun	Jul	Aug	Sep	Oct	Nov	Dec	AADT
Arapunya Road 8km North of Plenty Hwy	RAVDC028	Inbound	Veh						11	10						16
		Outbound	Veh						11	10						17
		Both	Veh						22	20						33
Plenty Highway 56km East of Stuart Hwy	RAVDC025	Inbound	Veh						54	55						40
		Outbound	Veh						48	60						35
		Both	Veh						102	115						75
Plenty Highway 10km East of Huckitta Stn	RAVDC026	Inbound	Veh						22	22						35
		Outbound	Veh						16	21						35
		Both	Veh						38	43						70
Sandover Highway 10km North of Plenty Hwy	RAVDC022	Inbound	Veh						14	16						11
		Outbound	Veh						14	19						12
		Both	Veh						28	35						23
Sandover Highway 10km East of Ammaroo Stn	RAVDC024	Inbound	Veh						5	4						6
		Outbound	Veh						4	4						7
		Both	Veh						9	8						13
Stuart Highway 8km North of Aileron	RAVDC020	Inbound	Veh				212	254								225
		Outbound	Veh				163	178								178
		Both	Veh				375	432								403
Stuart Highway 1km South of Airport Intersection	RAVDC073	Inbound	Veh							989						688
		Outbound	Veh							932						700
		Both	Veh							1921						1388
Tanami Road 50km West of Yuendumu	RAVDC041	Inbound	Veh	7												5
		Outbound	Veh	6												4
		Both	Veh	13												9

Rural Coverage Count Stations

Key: Road Restriction

Year: 2013

Table: 4.2 Calculated AADT and Monthly ADT for Coverage Stations

Region: Alice Springs

Road Name / Location	Station No	Direction	Units	Jan	Feb	Mar	Apr	May	Jun	Jul	Aug	Sep	Oct	Nov	Dec	AADT
Uluru Road Between Yulara Town I/S & Uluru Park	RAVDC075	Inbound	Veh						576							440
		Outbound	Veh						509							379
		Both	Veh						1085							819

Alice Springs Total = 9

Rural Coverage Count Stations

Key: Road Restriction

Year: 2013

Table: 4.2 Calculated AADT and Monthly ADT for Coverage Stations

Region: Darwin

Road Name / Location	Station No	Direction	Units	Jan	Feb	Mar	Apr	May	Jun	Jul	Aug	Sep	Oct	Nov	Dec	AADT	
Arnhem Highway 500m East of Trippe Rd	RDVDC022	Inbound	Veh	980												1059	
		Outbound	Veh	997													1520
		Both	Veh	1977													2579
Arnhem Highway 200m East of Lambells Lagoon Rd	RDVDC023	Inbound	Veh												968	871	
		Outbound	Veh												973	847	
		Both	Veh												1941	1718	
Arnhem Highway 5km East of Adelaide River Bridge	RDVDC052	Inbound	Veh							515	537					403	
		Outbound	Veh							546	577					459	
		Both	Veh							1061	1114					862	
Arnhem Highway 1km East of Kakadu Hwy	RDVDC026	Inbound	Veh								754					540	
		Outbound	Veh								757					525	
		Both	Veh								1511					1065	
Gimbat Road 1km East of Kakadu Hwy	RDVDC045	Inbound	Veh							84	63					33	
		Outbound	Veh							82	60					34	
		Both	Veh							166	123					67	
Gunn Point Road 100m East of Howard Springs Rd	RDVDC047	Inbound	Veh									1078				992	
		Outbound	Veh									1036				1011	
		Both	Veh									2114				2003	
Gunn Point Road 10km East of Howard River Bridge	RDVDC061	Inbound	Veh									75				81	
		Outbound	Veh									75				77	
		Both	Veh									150				158	
Howard Springs Road 200m West of Gunn Point Rd	RDVDC046	Inbound	Veh									1200				1044	
		Outbound	Veh									1204				991	
		Both	Veh									2404				2035	

Rural Coverage Count Stations

Key: Road Restriction

Year: 2013

Table: 4.2 Calculated AADT and Monthly ADT for Coverage Stations

Region: Darwin

Road Name / Location	Station No	Direction	Units	Jan	Feb	Mar	Apr	May	Jun	Jul	Aug	Sep	Oct	Nov	Dec	AADT
Jim Jim Road 4km East of Arnhem Hwy	RDVDC024	Inbound	Veh							14						9
		Outbound	Veh							15						9
		Both	Veh								29					
Kakadu Highway 5km South of Old Jim Jim Rd	RDVDC042	Inbound	Veh										85			69
		Outbound	Veh										58			49
		Both	Veh										143			118
Kakadu Highway 1km North of Old Jim Jim Rd	RDVDC041	Inbound	Veh										176			142
		Outbound	Veh										150			126
		Both	Veh										326			268
Maningrida Access 1km East of Narbalek Mine T/Off	RDVDC063	Inbound	Veh							15						9
		Outbound	Veh							16						9
		Both	Veh								31					18
Mount Wells 2km East of Stuart Hwy	RDVDC057	Inbound	Veh							23						16
		Outbound	Veh							25						22
		Both	Veh								48					38
Murgenella Sett 1km North of Narbalek Mine T/Off	RDVDC062	Inbound	Veh							14						8
		Outbound	Veh							14						8
		Both	Veh								28					16
Port Keats Road 5km West of Daly River Crossing	RDVDC056	Inbound	Veh	12	10	6	4	23	26	26	30	31	32	22	18	19
		Outbound	Veh	12	9	7	5	23	28	29	29	34	34	23	18	20
		Both	Veh	24	19	13	9	46	54	55	59	65	66	45	36	39
Point Stuart Road 2km North of Arnhem Hwy	RDVDC025	Inbound	Veh							53						36
		Outbound	Veh							53						33
		Both	Veh								106					69

Rural Coverage Count Stations

Key: Road Restriction

Year: 2013

Table: 4.2 Calculated AADT and Monthly ADT for Coverage Stations

Region: Darwin

Road Name / Location	Station No	Direction	Units	Jan	Feb	Mar	Apr	May	Jun	Jul	Aug	Sep	Oct	Nov	Dec	AADT
Stuart Highway 500m North of Gulnare Rd	RDVDC051	Inbound	Veh									3562				3419
		Outbound	Veh									3401				3191
		Both	Veh									6963				6610
Stuart Highway 500m North of Cox Peninsula Rd	RDVDC049	Inbound	Veh						3165							2972
		Outbound	Veh						3224							2979
		Both	Veh						6389							5951
Stuart Highway 500m South of Cox Peninsular Road	RDVDC091	Inbound	Veh						2335							1848
		Outbound	Veh						2269							1863
		Both	Veh						4604							3711

Darwin Total = 19

Rural Coverage Count Stations

Key: Road Restriction

Year: 2013

Table: 4.2 Calculated AADT and Monthly ADT for Coverage Stations

Region: Katherine

Road Name / Location	Station No	Direction	Units	Jan	Feb	Mar	Apr	May	Jun	Jul	Aug	Sep	Oct	Nov	Dec	AADT
Central Arnhem 5km North of Mainoru T/O	RKVDC034	Inbound	Veh										21			18
		Outbound	Veh										20			17
		Both	Veh										41			35
Central Arnhem North of Bulman	RKVDC042	Inbound	Veh										19			16
		Outbound	Veh										19			16
		Both	Veh										38			32
Central Arnhem Rd 8km East of Barunga	RKVDC020	Inbound	Veh										64			54
		Outbound	Veh										66			56
		Both	Veh										130			110
Edith Falls Road 2km East of Stuart Hwy	RKVDC033	Inbound	Veh							195						118
		Outbound	Veh							195						117
		Both	Veh							390						235
John Hauser Drive 500m East of Mataranka Rd	RKVDC043	Inbound	Veh										32			34
		Outbound	Veh										32			27
		Both	Veh										64			61
Mataranka 1km East of Stuart Hwy	RKVDC022	Inbound	Veh										175			186
		Outbound	Veh										174			148
		Both	Veh										349			334
Nathan River Road 5km South of Roper Bar	RKVDC038	Inbound	Veh										18			13
		Outbound	Veh										19			14
		Both	Veh										37			27
Numbulwar Road 5km East of Ngukurr	RKVDC037	Inbound	Veh										26			19
		Outbound	Veh										28			21
		Both	Veh										54			40

Rural Coverage Count Stations

Key: Road Restriction

Year: 2013

Table: 4.2 Calculated AADT and Monthly ADT for Coverage Stations

Region: Katherine

Road Name / Location	Station No	Direction	Units	Jan	Feb	Mar	Apr	May	Jun	Jul	Aug	Sep	Oct	Nov	Dec	AADT
Roper Highway 5km East of Hodgson Downs T/O	RKVDC035	Inbound	Veh									88				65
		Outbound	Veh									91				67
		Both	Veh									179				132
Roper Highway 10km East of Roper Bar	RKVDC036	Inbound	Veh									48				35
		Outbound	Veh									49				36
		Both	Veh									97				71
Stuart Highway 80km South of Katherine	RKVDC021	Inbound	Veh			242										324
		Outbound	Veh			227										318
		Both	Veh			469										642
Stuart Highway 10km South of Carpentaria Hwy	RKVDC023	Inbound	Veh			139										192
		Outbound	Veh			115										173
		Both	Veh			254										365
Victoria Highway 80km West of Willeroo	RKVDC024	Inbound	Veh					142								127
		Outbound	Veh					163								128
		Both	Veh					305								255

Katherine Total = 13

Rural Coverage Count Stations

Key: Road Closure & Restriction

Year: 2013

Table: 4.2 Calculated AADT and Monthly ADT for Coverage Stations

Region: Tennant Creek

Road Name / Location	Station No	Direction	Units	Jan	Feb	Mar	Apr	May	Jun	Jul	Aug	Sep	Oct	Nov	Dec	AADT
Austral Downs Road 8km South of Barkly Hwy	RTVDC023	Inbound	Veh						6	5						3
		Outbound	Veh						5	6						4
		Both	Veh						11	11						
Barkly Highway 10km East of Stuart Highway	RTVDC004	Inbound	Veh			89										130
		Outbound	Veh			82										124
		Both	Veh			171										
Barkly Highway In Front of Radio Repeater 8501	RTVDC029	Inbound	Veh			107										144
		Outbound	Veh			93										120
		Both	Veh			200										
Barkly Stock Route 5km East of Stuart Hwy	RTVDC024	Inbound	Veh					11	9							4
		Outbound	Veh					11	9							6
		Both	Veh					22	18							
Calvert Road 5km East of Tablelands Hwy	RTVDC025	Inbound	Veh					3	1							2
		Outbound	Veh					2	0							1
		Both	Veh					5	1							
Newcastle Waters Rd 2km West of Stuart Hwy	RTVDC037	Inbound	Veh				40									41
		Outbound	Veh				39									50
		Both	Veh				79									
Ranken Road 5km East of Brunette Downs	RTVDC028	Inbound	Veh					2	3							1
		Outbound	Veh					2	3							2
		Both	Veh					4	6							
Stuart Highway 20km North of Elliott	RTVDC020	Inbound	Veh			162										225
		Outbound	Veh			136										205
		Both	Veh			298										

Rural Coverage Count Stations

Key: Road Closure & Restriction

Year: 2013

Table: 4.2 Calculated AADT and Monthly ADT for Coverage Stations

Region: Tennant Creek

Road Name / Location	Station No	Direction	Units	Jan	Feb	Mar	Apr	May	Jun	Jul	Aug	Sep	Oct	Nov	Dec	AADT
Stuart Highway 15km South of Wauchope	RTVDC021	Inbound	Veh					199	252							197
		Outbound	Veh					157	179							175
		Both	Veh					356	431							372
Stuart Highway 30km North of Barrow Creek	RTVDC022	Inbound	Veh					179	233							178
		Outbound	Veh					137	157							154
		Both	Veh					316	390							332
Tablelands Highway 160km North of Barkly Hwy	RTVDC027	Inbound	Veh						26	41						19
		Outbound	Veh						26	37						23
		Both	Veh						52	78						42

Tennant Creek Total = 11

Coverage Count Stations

Table: 4A Stations and Last Year Recorded

Road	Location	Station	Comment	Year Last Recorded
Arapunya Road	8km North of Plenty Hwy	RAVDC028		2013
Areyonga Road	5km South of Kings Canyon T/O	RAVDC076		2012
Arltunga Road	5km North of Ross Hwy	RAVDC031		2012
Ernest Giles Road	2km West of Henbury Crater T/O	RAVDC060		2012
Finke Road	10km East of Stuart Hwy	RAVDC069		2012
Gap Road	South of South Tce	UAVDC029		2013
Haasts Bluff Settacc	5km West of Namatjira Dr (Beer Can Cnr)	RAVDC052		2012
Honeymoon Gap Rd	500m South of Larapinta Dr	UAVDC039		2012
Kintore Road	32km West of Tanami Rd	RAVDC042		2012
Larapinta Drive	West of Milner Rd	UAVDC043		2013
Larapinta Drive	West of Van Senden Ave	UAVDC033		2012
Larapinta Drive	At Alice Springs Town Boundary	UAVDC044		2012
Larapinta Drive	5km West of Hermansburg	RAVDC044		2012
Larapinta Drive	5km West of Areyonga Road	RAVDC077		2012
Luritja Road	16km North of Lasseter Hwy	RAVDC061		2012
Maryvale Road	16km South of Santa Teresa Rd	RAVDC051		2012
Mulga Park Road	16km West of Stuart Hwy	RAVDC065		2012
Mulga Park Road	8km South of Lasseter Hwy	RAVDC066		2012
Plenty Highway	56km East of Stuart Hwy	RAVDC025		2013
Plenty Highway	10km East of Huckitta Stn	RAVDC026		2013
Ringwood Road	8km South of Ross Hwy	RAVDC033		2012
Ross Highway	10km East of Arltunga T/O	RAVDC030		2012
Ross Highway	32km East of Alice Springs	RAVDC029		2012
Sadadeen Rd	East of Stott Tce	UAVDC022		2013
Sandover Highway	10km North of Plenty Hwy	RAVDC022		2013
Sandover Highway	10km East of Ammaroo Stn	RAVDC024		2013
Santa Teresa Road	16km South of Maryvale T/O	RAVDC050		2012
Santa Teresa Road	1km East of Stuart Hwy Intersection	UAVDC041		2013

Coverage Count Stations

Table: 4A Stations and Last Year Recorded

Road	Location	Station	Comment	Year Last Recorded
South Terrace	East of Gap Rd	UAVDC028		2013
Standley Chasm Rd	5km North of Larapinta Dr	RAVDC048		2012
Stevens Road	East of Barrett Drive	UAVDC047		2013
Stott Tce	East of Sadadeen Rd	UAVDC021		2013
Stuart Highway	South of Sargeant Street	UAVDC001		2013
Stuart Highway	8km North of Aileron	RAVDC020		2013
Stuart Highway	50m North of Schwartz Crescent	UAVDC046		2013
Stuart Highway	South of Acacia St	UAVDC030		2013
Stuart Highway	1km South of Airport Intersection	RAVDC073		2013
Tanami Road	8km North of Papunya Rd	RAVDC040		2012
Tanami Road	50km West of Yuendumu	RAVDC041		2013
The Garden	5km East of Stuart Hwy	RAVDC032	TUBES DAMAGED - 2012	2010
Tjukururu Road	32km West of Mount Olga	RAVBC064	SITE UPGRADED TO PRIMARY - 2004	2004
Uluru Road	Between Yulara Town I/S & Uluru Park	RAVDC075		2013
Undoolya Road	West of Sturt Tce (Wills Tce Causeway)	UAVDC023		2012
Undoolya Road	East of Kurrajong Dr	UAVDC020		2012

Alice Springs Total = 44

Coverage Count Stations

Table: 4A Stations and Last Year Recorded

Road	Location	Station	Comment	Year Last Recorded
Amy Johnson Ave	Mid Stuart Hwy & Tiger Brennan Drive	UDVDC088		2013
Arnhem Highway	500m East of Trippe Rd	RDVDC022		2013
Arnhem Highway	200m East of Lambells Lagoon Rd	RDVDC023		2013
Arnhem Highway	5km East of Adelaide River Bridge	RDVDC052		2013
Arnhem Highway	1km East of Kakadu Hwy	RDVDC026		2013
Bagot Road	100m North of McMillans Rd	UDVDC042		2013
Berrimah Rd	100m South Marlow Rd	UDVDC024		2013
Berrimah Road	500m South of Stuart Highway	UDVDC091		2013
Channel Island Road	South of Elizabeth River Bridge	UDVDC072		2013
Chung Wah Terrace	Between Rolyat & Temple Tce	UDVDC089		2013
Chung Wah Terrace	Between Rolyat & Raffles Roads	UDVDC074		2013
Chung Wah Terrace	100m East of Elrundie Ave	UDVDC063		2013
Cox Peninsula Road	At Blackmore River Bridge	RDVDC030		2012
Cox Peninsula Road	500m West of Fog Bay Rd	RDVDC033		2012
Cox Peninsula Road	Between Belyuen & Charles Pt.	RDVDC090		2012
Darwin River Road	3km West of Cox Peninsula Rd	RDVDC036		2012
Elrundie Avenue	100m North of Chung Wah Tce	UDVDC062		2013
Francis Bay Dve	Mid Dinah Beach Rd & Fishermans Pl	UDVDC096		2012
Gimbat Road	1km East of Kakadu Hwy	RDVDC045		2013
Gunn Point Road	100m East of Howard Springs Rd	RDVDC047		2013
Gunn Point Road	10km East of Howard River Bridge	RDVDC061		2013
Henry Wrigley Drive	South of Abala Rd	UDVDC090		2013
Howard Springs Road	200m West of Gunn Point Rd	RDVDC046		2013
Jim Jim Road	4km East of Arnhem Hwy	RDVDC024		2013
Kakadu Highway	5km South of Old Jim Jim Rd	RDVDC042		2013
Kakadu Highway	1km North of Old Jim Jim Rd	RDVDC041		2013
Litchfield Park Road	5km South of Wangi Falls Rd	RDVDC054		2012
Litchfield Park Road	1km North of Wangi Falls Rd	RDVDC053		2012

Coverage Count Stations

Table: 4A Stations and Last Year Recorded

Road	Location	Station	Comment	Year Last Recorded
Maningrida Access	1km East of Narbalek Mine T/Off	RDVDC063		2013
McMillans Road	100m South of Police Station Entrance	UDVDC094		2013
McMillans Road	100m West of Rothdale Rd	UDVDC068		2013
McMillans Road	50m West of Lee Point Rd	UDVDC033		2013
McMillans Road	100m West of Vanderlin Dr	UDVDC028		2013
McMillans Road	100m West of Amy Johnson Ave	UDVDC030		2013
McMinn Street	Between Knuckey & Gardiner Sts	UDVDC075		2012
Mount Wells	2km East of Stuart Hwy	RDVDC057		2013
Murgenella Sett	1km North of Narbalek Mine T/Off	RDVDC062		2013
Ooloo Road	1km West of Douglas Hot Springs	RDVDC059		2012
Point Stuart Road	2km North of Arnhem Hwy	RDVDC025		2013
Port Keats Road	5km West of Daly River Crossing	RDVDC056		2013
Roystonea Ave	East of Gurd St	UDVDC095		2012
Stuart Highway	100m North of Henning Road	UDVDC021		2013
Stuart Highway	Between Parap & Goyder Roads	UDVDC078		2012
Stuart Highway	Midway Woolner & Parap Rds	UDVDC047		2012
Stuart Highway	Midway The Overpass & Ross Smith Ave	UDVDC070		2012
Stuart Highway	Midway Hook Rd & Lee St	UDVDC071		2013
Stuart Highway	100m West of Berrimah Rd	UDVDC026		2012
Stuart Highway	Midway Yarrowonga & Tulagi Rds.	UDVDC079		2013
Stuart Highway	500m North of Gulnare Rd	RDVDC051		2013
Stuart Highway	500m North of Cox Peninsula Rd	RDVDC049		2013
Stuart Highway	500m South of Cox Peninsular Road	RDVDC091		2013
Temple Terrace	300m North of Roystonea Ave	UDVDC066		2012
Temple Terrace	100m South of Roystonea Ave	UDVDC065		2013
Tiger Brennan Drive	200m West of Reichardt Rd (In Cutting)	UDVDC069		2012
Trower Road	100m North of Parer Dr	UDVDC038		2013
Tulagi Road	500m South of Robinson Barracks	UDVDC093		2013

Coverage Count Stations

Table: 4A Stations and Last Year Recorded

Road	Location	Station	Comment	Year Last Recorded
University Ave	Midway Dwyer & Chung Wah	UDVDC086		2013
University Avenue	50m West of Roystonea Ave	UDVDC060		2013
McMinn St	Entrance to Darwin Wharf Precinct	UDVDC080		2012
Vanderlin Drive	100m West of Meuller Rd	UDVDC076		2013
Vanderlin Drive	100m East of Meuller Rd	UDVDC035		2013
Vanderlin Drive	100m East of Lee Point Rd	UDVDC037		2013
Vanderlin Drive	50m South of McMillans Road	UDVDC027		2013
Woolianna Road	1km North of Daly River Rd	RDVDC055		2012

Darwin Total = 64

Coverage Count Stations

Table: 4A Stations and Last Year Recorded

Road	Location	Station	Comment	Year Last Recorded
Bicentennial Road	1km West of Stuart Highway	UKVDC018		2012
Buchanan Highway	32km East of Top Springs	RKVDC028		2012
Buchanan Hwy	32km West of Top Springs Rd	RKVDC026		2012
Buchanan Hwy	5km South of Victoria Hwy	RKVDC027		2012
Buntine Highway	16km East of Wave Hill	RKVDC029		2012
Buntine Highway	64km West of Wave Hill	RKVDC030		2012
Central Arnhem	5km North of Mainoru T/O	RKVDC034		2013
Central Arnhem	North of Bulman	RKVDC042		2013
Central Arnhem Rd	8km East of Barunga	RKVDC020		2013
Chambers Drive	100m West of Lindsay St (near BMX)	UKVDC023		2012
Chambers Drive	100m South of Lindsay St	UKVDC021		2012
Delamere Road	10km South of Victoria Hwy	RKVDC025		2012
Edith Falls Road	2km East of Stuart Hwy	RKVDC033		2013
Florina Road	100m West of Cossack Rd	UKVDC022		2012
John Hauser Drive	500m East of Mataranka Rd	RKVDC043		2013
Eley Cemetery Access	500m East of Stuart Hwy (Eley Park)	RKVDC040	REMOVED FROM COVERAGE - 2007	2007
Lajamanu Road	10km South of Hooker Ck	RKVDC032		2012
Lajamanu Road	16km South of Wave Hill	RKVDC031		2012
Lindsay St	North of Katherine Tce	UKVDC015		2012
Mataranka	1km East of Stuart Hwy	RKVDC022		2013
Nathan River Road	5km South of Roper Bar	RKVDC038		2013
Numbulwar Road	5km East of Ngukurr	RKVDC037		2013
Roper Highway	5km East of Hodgson Downs T/O	RKVDC035		2013
Roper Highway	10km East of Roper Bar	RKVDC036		2013
Stuart Highway	Between Bicentennial and Maluka Rds	UKVDC019		2012
Stuart Highway	Between Katherine Tce and Bicentennial Rd	UKVDC020		2012
Stuart Highway	Between Maluka Rd and Crawford St	UKVDC017		2012
Stuart Highway	80km South of Katherine	RKVDC021		2013

Coverage Count Stations

Table: 4A Stations and Last Year Recorded

Road	Location	Station	Comment	Year Last Recorded
Stuart Highway	10km South of Carpentaria Hwy	RKVDC023		2013
Victoria Highway	East of Zimmen Dr	UKVDC014		2013
Victoria Highway	80km West of Willeroo	RKVDC024		2013

Katherine Total = 31

Coverage Count Stations

Table: 4A Stations and Last Year Recorded

Road	Location	Station	Comment	Year Last Recorded
Austral Downs Road	8km South of Barkly Hwy	RTVDC023		2013
Barkly Highway	10km East of Stuart Highway	RTVDC004		2013
Barkly Highway	In Front of Radio Repeater 8501	RTVDC029		2013
Barkly Stock Route	5km East of Stuart Hwy	RTVDC024		2013
Calvert Road	5km East of Tablelands Hwy	RTVDC025		2013
Carpentaria Highway	2km West of Robinson Rd (Borrooloola T/Off)	RTVDC038		2012
Carpentaria Highway	5km East of Borrooloola	RTVDC032		2012
Carpentaria Highway	5km West of Tablelands Hwy	RTVDC031		2012
Carpentaria Highway	5km East of Tablelands Hwy	RTVDC033		2012
Nathan River Road	2km North of Ryans Bend Rd	RTVDC034		2012
Newcastle Waters Rd	2km West of Stuart Hwy	RTVDC037		2013
Old Bing Bong Rd	5km North of Borrooloola	RTVDC035		2012
Peko Road	10m West of Ambrose Street	UTVDC003		2013
Ranken Road	5km East of Brunette Downs	RTVDC028		2013
Stuart Highway	20km North of Elliott	RTVDC020		2013
Stuart Highway	50m South of Blain Street	UTVDC001		2013
Stuart Highway	15km South of Wauchope	RTVDC021		2013
Stuart Highway	30km North of Barrow Ck	RTVDC022		2012
Tablelands Highway	160km North of Barkly Hwy	RTVDC027		2013
Tablelands Highway	5km South of Carpentaria Hwy	RTVDC030		2012
Warrego Road	1.5km West of Stuart Hwy	UTVDC017		2013
Wollogorang Road	5km East of Robinson River T/O	RTVDC036		2012

Tennant Creek Total = 22

Primary Count Stations

Table: 4B Stations and Last Year Recorded

Road	Location	Station	Comment	Year Last Recorded
Larapinta Drive	1km East of Larapinta / Namatjira Int.	RAVBP002	SITE UPGRADED FROM BI DIRECTION	2010
Larapinta Drive	1km East of Larapinta / Namatjira Int.	RAVDP002		2013
Larapinta Drive	50m West of Battarbee Street	UAVDP013		2013
Larapinta Drive	West of George Crs	UAVDP004		2013
Larapinta Dve	West of Bradshaw Dve	UAVDP006	SITE REMOVED	1998
Larapinta Dve	30km North of Kings Canyon (at jump up)	RAVBP013	SITE UPGRADED FROM BI DIRECTION	2013
Larapinta Dve	30km North of Kings Canyon (at jump up)	RAVDP013		2013
Lasseter Highway	500m West of Stuart Highway	RAVDP007		2013
Lasseter Highway	500m East of Yulara / Airport Int.	RAVDP008		2013
Luritja Road	500m East of Kings Canyon Ranger Stn	RAVDP009		2013
Namatjira Drive	5km West of Larapinta Junction	RAVDP011		2013
Plenty Highway	16km East of Stuart Highway	RAVBP004	SITE UPGRADED TO 4 BIN CLASS	2013
Plenty Highway	16km East of Stuart Highway	RAVDP004		2013
Ross Highway	6.5km East of Stuart Highway	RAVDP006		2013
Ross Hwy	Between round-a-bout & John Blakeman Bridge	UAVDP011		2013
Stephens Road	50m West of Barrett Drive	UAVDP012		2013
Stott Tce	West of Sadadeen Rd	UAVDP008		2013
Stott Tce	Between Bath and Hartley St	UAVDP009	SITE RECOMMISIONED - 2012	2013
Stuart Highway	1.5km North of Tanami Hwy	RAVDP014		2013
Stuart Highway	South of Sargeant Street	UAVDP001	SITE REMOVED	1998
Stuart Highway	3km North of Alice Springs	RAVDP001		2013
Stuart Highway	South of Woods Tce	UAVDP002		2013
Stuart Highway	South of Skinner St	UAVDP005		2013
Stuart Highway	1km North of Airport Turnoff	UAVDP010		2013
Stuart Highway	100m North of Heavitree Gap	UAVDP007	SITE RECOMMISIONED - 2012	2013
Stuart Highway	100km South of Alice Springs	RAVDP010		2013
Stuart Highway	200m North of Kulgera	RAVDP003		2013
Tanami Road	16km West of Stuart Highway	RAVDP005		2013
Tjukururu Road	32km West of Kata Tjuta	RAVDP064	SITE UPGRADED TO 4 BIN CLASS - 2013	2013
Undoolya Road	West of Kurrajong Dr	UAVDP003		2013

Alice Springs Total = 29

Primary Count Stations

Table: 4B Stations and Last Year Recorded

Road	Location	Station	Comment	Year Last Recorded
Amy Johnson Ave	500m South of Boulter Rd	UDVDP026		2013
Amy Johnson Ave	50m South of McMillans Rd	UDVDP011	SITE RELOCATED TO UDVDP026	2005
Arnhem Highway	2km West of Adelaide River Brg	RDVDP007		2013
Arnhem Highway	3km West of South Alligator Brg	RDVDP008	SITE RELOCATED TO RDVDP018	2005
Arnhem Highway	9.5km East of Point Stuart Rd.	RDVDP018		2013
Arnhem Hwy	500m East of Stuart Hwy	UDVDP019		2013
Bagot Road	50m South of Nermaluk Dr	UDVDP002		2013
Batchelor Road	5km West of Stuart Highway	RDVDP015		2013
Berrimah Road	500m South of Wishart Road - Mk3	UDVDP025	SITE RELOCATED TO UDVDP029	2011
Berrimah Road	200m South of Tiger Brennan Drive	UDVIP028	SITE INSTALLED - 2013	2013
Berrimah Road	200m South of Tiger Brennan Drive	UDVOP028	SITE INSTALLED - 2013	2013
Berrimah Road	West of Casey Street	UDVDP029		2013
Cox Peninsula Road	At Pioneer Creek Bridge	RDVDP010		2013
Cox Peninsular Road	4km West of Stuart Highway	RDVDP009		2013
Daly River Road	1km West of Dorat Road	RDVDP037	TUBE SITE	2013
Dick Ward Drive	At Treatment Works	UDVDP005		2013
Dorat Road	3.5km West of Stuart Hwy	RDVDP022		2013
Dorat Road	At Adelaide River Showgrounds	RDVDP011	SITE RELOCATED TO RDVDP022	2005
Elrundie Ave	200m South of University Ave	UDVDP061		2013
Fog Bay Road	2km West of Cox Peninsular Road	RDVDP032		2013
Gilruth Avenue	At Darwin Highschool Crossing	UDVDP004	SITE RELOCATED 400M SOUTH	2008
Gilruth Avenue	At Botanical Gardens	UDVDP004		2013
Gunn Point Road	700m West of Howard River Bridge	RDVDP021		2013
Howard Springs Road	500m East of Stuart Hwy	UDVDP018	SITE UPGRADED TO 4 BIN CLASS - 2013	2013
Kakadu Highway	500m East of Stuart Highway	RDVDP012	SITE RELOCATED TO RDVDP044	2008
Kakadu Highway	19km East of Stuart Highway	RDVDP044		2013
Kakadu Highway	3km South of Arnhem Highway	RDVDP004		2013
Kirkland Road	200m South of Railway Crossing	UDVDP085	TUBES INSTALLED - 2012	2013
Lambrick Avenue	200m West of Stuart Highway	UDVDP023		2013
Litchfield Park Road	5km West of Finnis River Crossing	RDVDP035		2013
Litchfield Park Road	2km West of Cox Peninsula Road	RDVDP014	TUBE SITE	2013
McMillans Road	500m North of Stuart Hwy	UDVDP021		2013

Primary Count Stations

Table: 4B Stations and Last Year Recorded

Road	Location	Station	Comment	Year Last Recorded
McMillans Road	100m East of Sabine Rd	UDVDP008		2013
McMinn Street	50m East of Daly St	UDVDP007		2013
Oenpelli Road	1km North of Arnhem Highway	RDVDP016		2013
Ooloo Road	2km East of Dorat Road	RDVDP043		2013
Roystonea Ave	100m West of Yarrowonga Rd	UDVDP015	SITE REMOVED	2010
Roystonea Ave	100m West of Yarrowonga Rd	UDVDP015	TUBES INSTALLED - 2013	2013
Stuart Highway	10m South of Duke St	UDVDP003		2013
Stuart Highway	200m East of Bagot Rd Intersection	UDVDP001		2013
Stuart Highway	50m West of Amy Johnson Ave	UDVDP014		2013
Stuart Highway	400m East of Berrimah Rd.	UDVDP010		2013
Stuart Highway	500m West of Howard Springs Rd	UDVDP017		2013
Stuart Highway	500m North of Arnhem Hwy	UDVDP020		2013
Stuart Highway	2km North of Manton Dam T/O	RDVDP002		2013
Stuart Highway	500m South of Adelaide River Bridge	RDVDP003		2013
Stuart Highway	2km North of Kakadu Highway	RDVDP005		2013
Temple Terrace	100m South of Stuart Hwy	UDVDP024		2013
Tiger Brennan Drive	800m West of Berrimah Rd.	UDVDP022		2013
Tiger Brennan Drive	200m North of Gothenberg Crs	UDVDP006		2013
Tiger Brennan Drive	500m West of Hook Rd	UDVDP016		2013
Trower Road	50m West of Ryland Rd	UDVDP009		2013
Vanderlin Drive	100m North of Manunda Tce	UDVDP012	SITE UPGRADED TO 4 BIN CLASS - 2013	2013
Vanderlin Drive	100m West of Lee Point Rd	UDVDP013		2013
Wishart Road	2km West of Elrundie Ave	UDVDP085	SITE REMOVED	2012

Darwin Total = 55

Primary Count Stations

Table: 4B Stations and Last Year Recorded

Road	Location	Station	Comment	Year Last Recorded
Central Arnhem Rd	35km West of Dhupuma T/O	REVDP001	STATION LOOP DAMAGE	2006
Central Arnhem Rd	35km West of Dhupuma T/O	REVDP001	TUBES INSTALLED - 2013	2013

East Arnhem Total = 2

Primary Count Stations

Table: 4B Stations and Last Year Recorded

Road	Location	Station	Comment	Year Last Recorded
Buntine Highway	1km South of Top Springs	RKVDP005		2013
Carpentaria Highway	2km East of Stuart Highway	RKVDP008	SITE RELOCATED 3KM EAST	2012
Carpentaria Highway	2km East of Stuart Highway	RKVDP008		2013
Central Arnhem	1km East of Stuart Highway	RKVDP006	TUBE SITE	2013
Giles Street	Mid Second & Third Streets	UKVDP004	TUBE SITE	2013
Katherine Gorge	10km East of Stuart Highway	RKVDP009		2013
Roper Highway	44km East of Stuart Highway	RKVBP007		2013
Stuart Highway	20km North of Katherine River Bridge	RKVDP001		2013
Stuart Highway	50m North of Katherine River Bridge	UKVDP001		2013
Stuart Highway	100m South of Victoria Hwy	UKVDP002		2013
Stuart Highway	500m South of Crawford St	UKVDP005		2013
Stuart Highway	6km South of Cutta Cutta Caves	RKVDP012		2013
Stuart Highway	19km North of Carpentaria Hwy	RKVDP003		2013
Victoria Highway	13km West of Stuart Highway	RKVDP004		2013
Victoria Highway	24km West of Timber Creek	RKVDP010		2013
Victoria Hwy	500m West of Katherine Tce	UKVDP003		2013

Katherine Total = 16

Primary Count Stations

Table: 4B Stations and Last Year Recorded

Road	Location	Station	Comment	Year Last Recorded
Barkly Highway	100km East of Threeways	RTVDP007		2013
Barkly Highway	8km East of Avon Downs	RTVDP005	STATION PIZO DAMAGE	2010
Barkly Highway	8km East of Avon Downs	RTVDP005	TUBES INSTALLED - 2012	2013
Peko Road	10m West of Ambrose Street	UTVDP003	SITE REMOVED	1998
Stuart Highway	50m South of Blain Street	UTVDP001	SITE REMOVED	1998
Stuart Highway	100m North of Threeways	RTVDP001		2013
Stuart Highway	5km South of Threeways	RTVDP003		2013
Stuart Highway	50m North of Garnett St	UTVDP002		2013
Stuart Highway	10km South of Tennant Creek	RTVDP002		2013
Tablelands Highway	1km North of Barkly Highway	RTVBP006	SITE UPGRADED FROM BI DIRECTION	2012
Tablelands Highway	1km North of Barkly Highway	RTVDP006		2013

Tennant Creek Total = 11

TABLE 4C SPECIAL STATIONS AND APPLICATIONS 2013

Region : All Regions (Metrocount Data-Logger Files)

Site	Direction	Start Date	End Date	Location
RDVDS08015May2013.EC0	West/East.	28/03/2013	15/05/2013	Batten Point Road @ End of Seal
RTVDS08011Nov2013.EC0	West/East.	15/05/2013	15/07/2013	Batten Point Road @ End of Seal
RTVDS08011Nov2013.EC0	West/East.	15/07/2013	12/08/2013	Batten Point Road @ End of Seal
UKVDS00103Jul2013.EC0	North/South.	24/05/2013	03/07/2013	Carbeen Road 50m South of Florina Road
UDVDS07413Aug2013.EC0	North/South.	06/08/2013	13/08/2013	Channel Island Road North of Wickham Point Road
UDVDS07313Aug2013.EC0	North/South.	28/07/2013	13/08/2013	Channel Island Road South of Wickham Point Road
UDVDC07213Aug2013.EC0	North/South.	14/07/2013	13/08/2013	Channel Island Road South of Elizabeth River Bridge
UDVDS00310Apr2013.EC0	North/South.	03/04/2013	10/04/2013	Elrundie Avenue 200m North of Catalina Road
UDVDS00326Apr2013.EC0	North/South.	10/04/2013	26/04/2013	Elrundie Avenue 200m North of Catalina Road
UKVDS00303Jul2013.EC0	East/West.	24/05/2013	03/07/2013	Florina Road 500m West of Zimmen Drive
UKVDS00203Jul2013.EC0	East/West.	24/05/2013	03/07/2013	Florina Road 50m West of Carbeen Road
UDVDS09914Jun2013.EC0	North/South.	01/06/2013	14/06/2013	Hughes Ave - 100m from pedestrian crossing
UDVDS09928Jul2013.EC0	North/South.	03/07/2013	28/07/2013	Hughes Ave - 100m from pedestrian crossing
UDVDS0993Sep2013.EC0	North/South.	28/07/2013	03/09/2013	Hughes Ave - 100m from pedestrian crossing
UDVDS0998Sep2013.EC0	North/South.	03/09/2013	08/09/2013	Hughes Ave - 100m from pedestrian crossing
UDVDS09911Oct2013.EC0	North/South.	08/09/2013	11/10/2013	Hughes Ave - 100m from pedestrian crossing
UDVDS07514Aug2013.EC0	West/East.	28/07/2013	14/08/2013	Jenkins Road 100m West of Stuart Highway
UDVDS07614Aug2013.EC0	West/East.	28/07/2013	14/08/2013	Jenkins Road 100m East of Channle Island Road
UDVDS09928Oct2013.EC0	East/West.	04/10/2013	25/10/2013	Kirkland Road 100m west of Wishart Road
UDVDS09915Nov2013.EC0	East/West.	28/10/2013	15/11/2013	Kirkland Road 100m west of Wishart Road
UDVDS09902Dec2013.EC0	East/West.	16/11/2013	02/12/2013	Kirkland Road 100m west of Wishart Road
UDVDS00218Mar2013.EC0	East/West.	28/02/2013	18/03/2013	Lambrick Avenue 50m East of Roystonia Avenue
UDVDS00202Apr2013.EC0	East/West.	19/03/2013	02/04/2013	Lambrick Avenue 50m East of Roystonia Avenue
UDVOS099L21Feb2013.EC0	South/North.	04/02/2013	21/02/2013	Roystonia Avenue @ Flyover Outbound Left Lane
UDVOS099R18Feb2013.EC0	South/North.	04/02/2013	18/02/2013	Roystonia Avenue @ Flyover Outbound Right Lane
UDVOS099R21Feb2013.EC0	South/North.	18/02/2013	21/02/2013	Roystonia Avenue @ Flyover Outbound Right Lane
UDVOS099O21Feb2013.EC0	East/West.	04/02/2013	21/02/2013	Roystonia Avenue Outbound @ Flyover On Ramp
UDVDS00118Mar2013.EC0	North/South.	28/02/2013	18/03/2013	Roystonia Avenue 100m South of Temple Terrace
UDVDS00102Apr2013.EC0	North/South.	26/03/2013	02/04/2013	Roystonia Avenue 100m South of Temple Terrace
UDVIS099R18Feb2013.EC0	North/South.	04/02/2013	18/02/2013	Roystonia Avenue @ Flyover Inbound Right Lane
UDVIS099O18Feb2013.EC0	West/East.	04/02/2013	18/02/2013	Roystonia Avenue Inbound @ Flyover Off Ramp
UDVIS099L18Feb2013.EC0	North/South.	04/02/2013	18/02/2013	Roystonia Avenue @ Flyover Inbound Left Lane
UAVDS09911Mar2013.EC0	East/West.	01/01/2013	11/03/2013	Santa Teresa Road - 500m East of Airport Access
UAVDS0991Jun2013.EC0	West/East.	11/03/2013	29/04/2013	Santa Teresa Road - 500m East of Airport Access

TABLE 4C SPECIAL STATIONS AND APPLICATIONS 2013

Region : All Regions (Metrocount Data-Logger Files)

Site	Direction	Start Date	End Date	Location
UAVDS0998Jun2013.EC0	West/East.	01/06/2013	02/06/2013	Santa Teresa Road - 500m East of Airport Access
UAVDS09912Dec2013.EC0	West/East.	06/08/2013	12/12/2013	Santa Teresa Road - 500m East off Airport Access
UAVDS09911Feb2014.EC0	West/East.	12/12/2013	31/12/2013	Santa Teresa Road - 500m East off Airport Access
UAVDS09924Sep2013.EC0	West/East.	06/08/2013	24/09/2013	Santa Teresa Road - 500m East off Airport Access
RAVDC02031Dec2013.EC0	North/South.	12/12/2013	31/12/2013	Stuart Hwy - 10km North of Aileron <130>
RAVDS02131Dec2013.EC0	North/South.	12/12/2013	31/12/2013	Stuart Hwy - 90km North of Alice Springs
RDVDS0991Mar2013.EC0	North/South.	06/02/2013	28/02/2013	Stuart Hwy - South of Adeliade River @ Burrel Creek bridge
RDVDS09912Mar2013.EC0	North/South.	01/03/2013	12/03/2013	Stuart Hwy - South of Adeliade River @ Burrel Creek bridge
UAVDS09830Aug2013.EC0	North/South.	06/08/2013	27/08/2013	Stuart Hwy - South of Palm Circuit <70>
UDVDC08618Mar2013.EC0	North/South.	28/02/2013	18/03/2013	University Avenue - Between Elrundie & Dwyer Circuit
UDVDC08602Apr2013.EC0	North/South.	26/03/2013	02/04/2013	University Avenue - Between Elrundie & Dwyer Circuit
UDVDS07601Sep2013.EC0	West/East.	22/08/2013	01/09/2013	Vanderlin Drive 100m East of Calytrix Rd
RDVDS09821Feb2013.EC0	East/West.	04/02/2013	21/02/2013	Yarrowonga Road @ Council Chambers
UDVIS09713Mar2013.EC0	East/West.	21/02/2013	13/03/2013	Yarrowonga Road Midway Roystonia Avnue & Georgina Road
UDVIS09613Mar2013.EC0	East/West.	21/02/2013	13/03/2013	Yarrowonga Road Midway Stuart Highway & Toupen Road

All Stations

Year: 2013

Table: 4D Road Closures/Restrictions

Region: All

Road Name	Station Location	Site Number	Days Affected	Month(s) Affected	Restriction Type	Description	Details
Stuart Highway	200M North Of Kulgera	RAVDP003	86	Jun - Sep	Restriction	With Caution	Road Works
Stuart Highway	500M South Of Cox Peninsular Road	RDVDC091	2	Nov	Restriction	With Caution	Road Works
Stuart Highway	2Km North Of Manton Dam T/O	RDVDP002	2	Nov	Restriction	With Caution	Road Works
Stuart Highway	2Km North Of Kakadu Highway	RDVDP005	33	Mar - Apr	Restriction	Lane Closure	Road Works
Stuart Highway	20Km North Of Katherine River Bridge	RKVDP001	15	Apr	Restriction	With Caution	Road Damage
Stuart Highway	20Km North Of Katherine River Bridge	RKVDP001	5	Oct	Restriction	With Caution	Road Works
Stuart Highway	6Km South Of Cutta Cutta Caves	RKVDP012	35	Jan - Feb	Restriction	Detour	Road Works
Stuart Highway	50M North Of Katherine River Bridge	UKVDP001	107	Jan - Apr	Restriction	Lane Closure	Road Works
Stuart Highway	50M North Of Katherine River Bridge	UKVDP001	15	Apr	Restriction	With Caution	Road Damage
Stuart Highway	50M North Of Garnett St	UTVDP002	2	Jan	Restriction	Lane Closure	Fire Hazard
Stuart Highway	50M North Of Garnett St	UTVDP002	1	Jan	Closure	Road Closed	Fire Hazard
Stuart Highway	50M North Of Garnett St	UTVDP002	1	Jan	Restriction	Lane Closure	Fire Hazard
Barkly Highway	In Front Of Radio Repeater 8501	RTVDC029	5	Oct - Nov	Restriction	With Caution	Road Works
Point Stuart Road	2Km North Of Arnhem Hwy	RDVDC025	22	Mar	Restriction	Weight And Or Vehicle Type Restriction	100% Legal Axle Group Mass Limits,Maximum 13 Axles
Point Stuart Road	2Km North Of Arnhem Hwy	RDVDC025	5	Dec	Restriction	Weight And Or Vehicle Type Restriction	100% Legal Axle Group Mass Limits, Maximum 7 Axles
Tanami Road	50Km West Of Yuendumu	RAVDC041	17	Feb	Restriction	With Caution	Road Works
Tanami Road	50Km West Of Yuendumu	RAVDC041	2	Feb - Mar	Closure	Road Closed	Flooding
Tanami Road	50Km West Of Yuendumu	RAVDC041	11	Mar	Restriction	With Caution	Water Over Road
Tanami Road	50Km West Of Yuendumu	RAVDC041	5	Mar	Restriction	With Caution	Changing Surface Conditions
Tanami Road	50Km West Of Yuendumu	RAVDC041	46	Mar - Apr	Restriction	With Caution	Road Works
Tanami Road	50Km West Of Yuendumu	RAVDC041	3	May	Restriction	With Caution	Water Over Road
Tanami Road	50Km West Of Yuendumu	RAVDC041	1	May	Closure	Road Closed	Flooding
Tanami Road	50Km West Of Yuendumu	RAVDC041	2	May	Closure	Road Closed	Flooding
Tanami Road	50Km West Of Yuendumu	RAVDC041	6	May	Restriction	With Caution	Water Over Road
Tanami Road	50Km West Of Yuendumu	RAVDC041	2	May	Restriction	High Clearance 4Wd Only	Changing Surface Conditions
Tanami Road	50Km West Of Yuendumu	RAVDC041	2	May	Closure	Road Closed	Flooding
Tanami Road	50Km West Of Yuendumu	RAVDC041	2	May	Restriction	Weight And Or Vehicle Type Restriction	Maximum Gvm 4.5 Tonne, Light Vehicles Only
Tanami Road	50Km West Of Yuendumu	RAVDC041	7	May	Restriction	With Caution	Changing Surface Conditions
Tanami Road	50Km West Of Yuendumu	RAVDC041	2	Jul	Closure	Road Closed	Flooding
Tanami Road	50Km West Of Yuendumu	RAVDC041	10	Jul	Restriction	With Caution	Changing Surface Conditions
Tanami Road	50Km West Of Yuendumu	RAVDC041	2	Dec	Closure	Road Closed	Flooding
Tanami Road	16Km West Of Stuart Highway	RAVDP005	43	Jan - Feb	Restriction	With Caution	Road Works
Plenty Highway	10Km East Of Huckitta Stn	RAVDC026	8	May	Restriction	With Caution	Changing Surface Conditions
Sandover Highway	10Km East Of Ammaroo Stn	RAVDC024	219	Jan - Aug	Restriction	With Caution	Changing Surface Conditions

All Stations

Year: 2013

Table: 4D Road Closures/Restrictions

Region: All

Road Name	Station Location	Site Number	Days Affected	Month(s) Affected	Restriction Type	Description	Details
Oolloo Road	2Km East Of Dorat Road	RDVDP043	16	Jan - Feb	Restriction	Weight And Or Vehicle Type Restriction	Maximum Gvm 8 Tonne
Jim Jim Road	4Km East Of Arnhem Hwy	RDVDC024	136	Jan - May	Closure	Road Closed	Flooding
Jim Jim Road	4Km East Of Arnhem Hwy	RDVDC024	58	May - Jul	Restriction	High Clearance 4Wd Only	Road Damage
Jim Jim Road	4Km East Of Arnhem Hwy	RDVDC024	1	Nov	Closure	Road Closed	Flooding
Barkly Stock Route	5Km East Of Stuart Hwy	RTVDC024	3	Jan	Closure	Impassable	Flooding
Barkly Stock Route	5Km East Of Stuart Hwy	RTVDC024	141	Jan - May	Restriction	With Caution	Changing Surface Conditions
Larapinta Drive	30Km North Of Kings Canyon (At Jump Up)	RAVDP013	3	Apr	Restriction	With Caution	Road Works
Larapinta Drive	30Km North Of Kings Canyon (At Jump Up)	RAVDP013	2	May	Closure	Road Closed	Flooding
Larapinta Drive	30Km North Of Kings Canyon (At Jump Up)	RAVDP013	8	May	Restriction	With Caution	Changing Surface Conditions
Larapinta Drive	30Km North Of Kings Canyon (At Jump Up)	RAVDP013	3	Jul	Closure	Road Closed	Flooding
Larapinta Drive	30Km North Of Kings Canyon (At Jump Up)	RAVDP013	9	Jul	Restriction	With Caution	Changing Surface Conditions
Tablelands Highway	160Km North Of Barkly Hwy	RTVDC027	20	Jan	Restriction	Weight And Or Vehicle Type Restriction	No Over Mass Permit Vehicles
Tablelands Highway	160Km North Of Barkly Hwy	RTVDC027	5	Jan	Restriction	High Clearance 4Wd Only	Water Over Road
Tablelands Highway	160Km North Of Barkly Hwy	RTVDC027	1	Jan	Restriction	Weight And Or Vehicle Type Restriction	No Over Mass Permit Vehicles
Tablelands Highway	160Km North Of Barkly Hwy	RTVDC027	6	Nov - Dec	Restriction	With Caution	Water Over Road
Tablelands Highway	160Km North Of Barkly Hwy	RTVDC027	1	Dec	Restriction	With Caution	Water Over Road
Tablelands Highway	1Km North Of Barkly Highway	RTVDP006	20	Jan	Restriction	Weight And Or Vehicle Type Restriction	No Over Mass Permit Vehicles
Tablelands Highway	1Km North Of Barkly Highway	RTVDP006	5	Jan	Restriction	High Clearance 4Wd Only	Water Over Road
Tablelands Highway	1Km North Of Barkly Highway	RTVDP006	1	Jan	Restriction	Weight And Or Vehicle Type Restriction	No Over Mass Permit Vehicles
Tablelands Highway	1Km North Of Barkly Highway	RTVDP006	1	Dec	Restriction	With Caution	Water Over Road
Buntine Highway	1Km South Of Top Springs	RKVDP005	12	Dec	Restriction	High Clearance 4Wd Only	Water Over Road
Carpentaria Highway	2Km East Of Stuart Highway	RKVDP008	127	Jan - May	Restriction	Weight And Or Vehicle Type Restriction	No Over Mass Permit Vehicles
Carpentaria Highway	2Km East Of Stuart Highway	RKVDP008	41	Jun - Jul	Restriction	Weight And Or Vehicle Type Restriction	No Over Mass Permit Vehicles
Carpentaria Highway	2Km East Of Stuart Highway	RKVDP008	5	Nov	Restriction	Weight And Or Vehicle Type Restriction	No Over Mass Permit Vehicles
Port Keats Road	5Km West Of Daly River Crossing	RDVDC056	85	Jan - Mar	Restriction	Weight And Or Vehicle Type Restriction	Maximum Gvm 8 Tonne
Port Keats Road	5Km West Of Daly River Crossing	RDVDC056	16	Mar	Restriction	Weight And Or Vehicle Type Restriction	Maximum Gvm 4.5 Tonne, Light Vehicles Only
Port Keats Road	5Km West Of Daly River Crossing	RDVDC056	24	Apr - May	Closure	Road Closed	Flooding

All Stations

Year: 2013

Table: 4D Road Closures/Restrictions

Region: All

Road Name	Station Location	Site Number	Days Affected	Month(s) Affected	Restriction Type	Description	Details
Port Keats Road	5Km West Of Daly River Crossing	RDVDC056	8	Apr	Restriction	Weight And Or Vehicle Type Restriction	Maximum Gvm 4.5 Tonne, Light Vehicles Only
Port Keats Road	5Km West Of Daly River Crossing	RDVDC056	14	May	Restriction	Weight And Or Vehicle Type Restriction	Maximum Gvm 8 Tonne
Port Keats Road	5Km West Of Daly River Crossing	RDVDC056	15	May	Restriction	Weight And Or Vehicle Type Restriction	100% Legal Axle Group Mass Limits, Maximum 7 Axles
Port Keats Road	5Km West Of Daly River Crossing	RDVDC056	32	May - Jun	Restriction	Weight And Or Vehicle Type Restriction	80% Legal Axle Group Mass Limits, Maximum 13 Axles
Port Keats Road	5Km West Of Daly River Crossing	RDVDC056	17	Nov - Dec	Restriction	Weight And Or Vehicle Type Restriction	Maximum Gvm 4.5 Tonne, Light Vehicles Only
Port Keats Road	5Km West Of Daly River Crossing	RDVDC056	10	Dec	Restriction	Weight And Or Vehicle Type Restriction	80% Legal Axle Group Mass Limits, Maximum 7 Axles
Port Keats Road	5Km West Of Daly River Crossing	RDVDC056	1	Dec	Restriction	Weight And Or Vehicle Type Restriction	Maximum Gvm 4.5 Tonne, Light Vehicles Only
Roper Highway	10Km East Of Roper Bar	RKVDC036	22	Jan	Restriction	Weight And Or Vehicle Type Restriction	100% Legal Axle Group Mass Limits, Maximum 13 Axles
Roper Highway	10Km East Of Roper Bar	RKVDC036	15	Jan - Feb	Closure	Impassable	Flooding
Roper Highway	10Km East Of Roper Bar	RKVDC036	14	Jan - Feb	Restriction	Weight And Or Vehicle Type Restriction	100% Legal Axle Group Mass Limits, Maximum 7 Axles
Roper Highway	10Km East Of Roper Bar	RKVDC036	51	Feb - Mar	Restriction	Weight And Or Vehicle Type Restriction	100% Legal Axle Group Mass Limits, Maximum 13 Axles
Roper Highway	10Km East Of Roper Bar	RKVDC036	21	Mar - Apr	Restriction	Weight And Or Vehicle Type Restriction	100% Legal Axle Group Mass Limits, Maximum 7 Axles
Roper Highway	10Km East Of Roper Bar	RKVDC036	47	May - Jul	Restriction	Weight And Or Vehicle Type Restriction	100% Legal Axle Group Mass Limits, Maximum 13 Axles
Roper Highway	10Km East Of Roper Bar	RKVDC036	1	Nov	Closure	Impassable	Flooding
Central Arnhem Road	35Km West Of Dhupuma T/O	REVP001	39	Apr - May	Restriction	Weight And Or Vehicle Type Restriction	100% Legal Axle Group Mass Limits, Maximum 13 Axles
Central Arnhem Road	8Km East Of Barunga	RKVDC020	13	Apr	Restriction	Weight And Or Vehicle Type Restriction	100% Legal Axle Group Mass Limits, Maximum 7 Axles
Central Arnhem Road	8Km East Of Barunga	RKVDC020	33	Apr - May	Restriction	Weight And Or Vehicle Type Restriction	100% Legal Axle Group Mass Limits, Maximum 13 Axles
Central Arnhem Road	8Km East Of Barunga	RKVDC020	2	Nov	Restriction	With Caution	Road Works
Central Arnhem Road	8Km East Of Barunga	RKVDC020	1	Nov	Restriction	Weight And Or Vehicle Type Restriction	80% Legal Axle Group Mass Limits, Maximum 7 Axles
Central Arnhem Road	8Km East Of Barunga	RKVDC020	4	Nov	Restriction	Weight And Or Vehicle Type Restriction	80% Legal Axle Group Mass Limits, Maximum 4 Axles

All Stations

Year: 2013

Table: 4D Road Closures/Restrictions

Region: All

Road Name	Station Location	Site Number	Days Affected	Month(s) Affected	Restriction Type	Description	Details
Central Arnhem Road	8Km East Of Barunga	RKVDC020	4	Nov - Dec	Restriction	Weight And Or Vehicle Type Restriction	80% Legal Axle Group Mass Limits, Maximum 4 Axles
Central Arnhem Road	5Km North Of Mainoru T/O	RKVDC034	22	Mar - Apr	Restriction	With Caution	Road Damage
Central Arnhem Road	5Km North Of Mainoru T/O	RKVDC034	13	Apr	Restriction	Weight And Or Vehicle Type Restriction	100% Legal Axle Group Mass Limits, Maximum 7 Axles
Central Arnhem Road	5Km North Of Mainoru T/O	RKVDC034	33	Apr - May	Restriction	Weight And Or Vehicle Type Restriction	100% Legal Axle Group Mass Limits, Maximum 13 Axles
Central Arnhem Road	5Km North Of Mainoru T/O	RKVDC034	5	May	Restriction	Weight And Or Vehicle Type Restriction	Maximum Gvm 8 Tonne
Central Arnhem Road	5Km North Of Mainoru T/O	RKVDC034	5	May	Restriction	Weight And Or Vehicle Type Restriction	Maximum Gvm 8 Tonne
Central Arnhem Road	5Km North Of Mainoru T/O	RKVDC034	1	Nov	Restriction	Weight And Or Vehicle Type Restriction	80% Legal Axle Group Mass Limits, Maximum 7 Axles
Central Arnhem Road	5Km North Of Mainoru T/O	RKVDC034	4	Nov	Restriction	Weight And Or Vehicle Type Restriction	80% Legal Axle Group Mass Limits, Maximum 4 Axles
Central Arnhem Road	5Km North Of Mainoru T/O	RKVDC034	4	Nov - Dec	Restriction	Weight And Or Vehicle Type Restriction	80% Legal Axle Group Mass Limits, Maximum 4 Axles
Central Arnhem Road	5Km North Of Mainoru T/O	RKVDC034	5	Dec	Restriction	Weight And Or Vehicle Type Restriction	Maximum Gvm 4.5 Tonne, Light Vehicles Only
Central Arnhem Road	5Km North Of Mainoru T/O	RKVDC034	4	Dec	Restriction	Weight And Or Vehicle Type Restriction	80% Legal Axle Group Mass Limits, Maximum 13 Axles
Central Arnhem Road	5Km North Of Mainoru T/O	RKVDC034	4	Dec	Restriction	Weight And Or Vehicle Type Restriction	80% Legal Axle Group Mass Limits, Maximum 13 Axles
Central Arnhem Road	North Of Bulman	RKVDC042	22	Mar - Apr	Restriction	With Caution	Road Damage
Central Arnhem Road	North Of Bulman	RKVDC042	13	Apr	Restriction	Weight And Or Vehicle Type Restriction	100% Legal Axle Group Mass Limits, Maximum 7 Axles
Central Arnhem Road	North Of Bulman	RKVDC042	33	Apr - May	Restriction	Weight And Or Vehicle Type Restriction	100% Legal Axle Group Mass Limits, Maximum 13 Axles
Central Arnhem Road	North Of Bulman	RKVDC042	5	May	Restriction	Weight And Or Vehicle Type Restriction	Maximum Gvm 8 Tonne
Central Arnhem Road	North Of Bulman	RKVDC042	5	May	Restriction	Weight And Or Vehicle Type Restriction	Maximum Gvm 8 Tonne
Central Arnhem Road	North Of Bulman	RKVDC042	1	Nov	Restriction	Weight And Or Vehicle Type Restriction	80% Legal Axle Group Mass Limits, Maximum 7 Axles
Central Arnhem Road	North Of Bulman	RKVDC042	4	Nov	Restriction	Weight And Or Vehicle Type Restriction	80% Legal Axle Group Mass Limits, Maximum 4 Axles

All Stations

Year: 2013

Table: 4D Road Closures/Restrictions

Region: All

Road Name	Station Location	Site Number	Days Affected	Month(s) Affected	Restriction Type	Description	Details
Central Arnhem Road	North Of Bulman	RKVDC042	4	Nov - Dec	Restriction	Weight And Or Vehicle Type Restriction	80% Legal Axle Group Mass Limits, Maximum 4 Axles
Central Arnhem Road	North Of Bulman	RKVDC042	5	Dec	Restriction	Weight And Or Vehicle Type Restriction	Maximum Gvm 4.5 Tonne, Light Vehicles Only
Central Arnhem Road	North Of Bulman	RKVDC042	4	Dec	Restriction	Weight And Or Vehicle Type Restriction	80% Legal Axle Group Mass Limits, Maximum 13 Axles
Central Arnhem Road	North Of Bulman	RKVDC042	4	Dec	Restriction	Weight And Or Vehicle Type Restriction	80% Legal Axle Group Mass Limits, Maximum 13 Axles
Central Arnhem Road	1Km East Of Stuart Highway	RKVDP006	13	Apr	Restriction	Weight And Or Vehicle Type Restriction	100% Legal Axle Group Mass Limits, Maximum 7 Axles
Central Arnhem Road	1Km East Of Stuart Highway	RKVDP006	33	Apr - May	Restriction	Weight And Or Vehicle Type Restriction	100% Legal Axle Group Mass Limits, Maximum 13 Axles
Central Arnhem Road	1Km East Of Stuart Highway	RKVDP006	2	Nov	Restriction	With Caution	Road Works
Central Arnhem Road	1Km East Of Stuart Highway	RKVDP006	4	Nov	Restriction	Weight And Or Vehicle Type Restriction	80% Legal Axle Group Mass Limits, Maximum 4 Axles
Central Arnhem Road	1Km East Of Stuart Highway	RKVDP006	1	Nov	Restriction	Weight And Or Vehicle Type Restriction	80% Legal Axle Group Mass Limits, Maximum 7 Axles
Central Arnhem Road	1Km East Of Stuart Highway	RKVDP006	4	Nov - Dec	Restriction	Weight And Or Vehicle Type Restriction	80% Legal Axle Group Mass Limits, Maximum 4 Axles
Luritja Road	500M East Of Kings Canyon Ranger Stn	RAVDP009	2	Jan	Closure	Road Closed	Fire Hazard
Arnhem Highway	500M East Of Trippe Rd	RDVDC022	4	Mar - Apr	Restriction	Weight And Or Vehicle Type Restriction	80% Legal Axle Group Mass Limits, Maximum 13 Axles
Arnhem Highway	500M East Of Trippe Rd	RDVDC022	1	Oct	Restriction	With Caution	Road Works
Arnhem Highway	200M East Of Lambells Lagoon Rd	RDVDC023	36	Jan - Mar	Restriction	Lane Closure	Road Works
Arnhem Highway	200M East Of Lambells Lagoon Rd	RDVDC023	4	Mar - Apr	Restriction	Weight And Or Vehicle Type Restriction	80% Legal Axle Group Mass Limits, Maximum 13 Axles
Arnhem Highway	200M East Of Lambells Lagoon Rd	RDVDC023	1	Oct	Restriction	With Caution	Road Works
Arnhem Highway	5Km East Of Adelaide River Bridge	RDVDC052	4	Mar - Apr	Restriction	Weight And Or Vehicle Type Restriction	80% Legal Axle Group Mass Limits, Maximum 13 Axles
Arnhem Highway	5Km East Of Adelaide River Bridge	RDVDC052	7	Mar - Apr	Restriction	With Caution	Water Over Road
Arnhem Highway	5Km East Of Adelaide River Bridge	RDVDC052	1	Oct	Restriction	With Caution	Road Works
Arnhem Highway	2Km West Of Adelaide River Brg.	RDVDP007	36	Jan - Mar	Restriction	Lane Closure	Road Works
Arnhem Highway	2Km West Of Adelaide River Brg.	RDVDP007	4	Mar - Apr	Restriction	Weight And Or Vehicle Type Restriction	80% Legal Axle Group Mass Limits, Maximum 13 Axles
Arnhem Highway	2Km West Of Adelaide River Brg.	RDVDP007	1	Oct	Restriction	With Caution	Road Works
Arnhem Highway	9.5Km East Of Point Stuart Rd.	RDVDP018	4	Mar - Apr	Restriction	Weight And Or Vehicle Type Restriction	80% Legal Axle Group Mass Limits, Maximum 13 Axles

All Stations

Year: 2013

Table: 4D Road Closures/Restrictions

Region: All

Road Name	Station Location	Site Number	Days Affected	Month(s) Affected	Restriction Type	Description	Details
Arnhem Highway	500M East Of Stuart Hwy	UDVDP019	4	Mar - Apr	Restriction	Weight And Or Vehicle Type Restriction	80% Legal Axle Group Mass Limits, Maximum 13 Axles
Arnhem Highway	500M East Of Stuart Hwy	UDVDP019	1	Oct	Restriction	With Caution	Road Works
Daly River Road	1Km West Of Dorat Road	RDVDP037	11	Oct	Restriction	With Caution	Road Works
Batchelor Road	5Km West Of Stuart Highway	RDVDP015	4	Oct	Restriction	With Caution	Road Works
Mount Wells Road	2Km East Of Stuart Hwy	RDVDC057	7	Feb	Restriction	High Clearance 4Wd Only	Water Over Road
Mount Wells Road	2Km East Of Stuart Hwy	RDVDC057	136	Feb - Jul	Restriction	Weight And Or Vehicle Type Restriction	Maximum Gvm 4.5 Tonne, Light Vehicles Only
Calvert Road	5Km East Of Tablelands Hwy	RTVDC025	21	Jan	Restriction	With Caution	Changing Surface Conditions
Calvert Road	5Km East Of Tablelands Hwy	RTVDC025	129	Jan - May	Restriction	High Clearance 4Wd Only	Changing Surface Conditions
Calvert Road	5Km East Of Tablelands Hwy	RTVDC025	9	Nov - Dec	Closure	Impassable	Flooding
Calvert Road	5Km East Of Tablelands Hwy	RTVDC025	1	Dec	Restriction	High Clearance 4Wd Only	Water Over Road
Calvert Road	5Km East Of Tablelands Hwy	RTVDC025	1	Dec	Restriction	High Clearance 4Wd Only	Changing Surface Conditions
Ranken Road	5Km East Of Brunette Downs	RTVDC028	149	Jan - May	Restriction	High Clearance 4Wd Only	Changing Surface Conditions
Ranken Road	5Km East Of Brunette Downs	RTVDC028	1	Dec	Restriction	High Clearance 4Wd Only	Changing Surface Conditions
Austral Downs Road	8Km South Of Barkly Hwy	RTVDC023	3	Jan	Closure	Impassable	Flooding
Austral Downs Road	8Km South Of Barkly Hwy	RTVDC023	141	Jan - May	Restriction	With Caution	Changing Surface Conditions
Austral Downs Road	8Km South Of Barkly Hwy	RTVDC023	7	May	Closure	Impassable	Flooding
Austral Downs Road	8Km South Of Barkly Hwy	RTVDC023	1	Dec	Restriction	High Clearance 4Wd Only	Changing Surface Conditions
Austral Downs Road	8Km South Of Barkly Hwy	RTVDC023	1	Dec	Restriction	High Clearance Only	Changing Surface Conditions
Edith Falls Road	2Km East Of Stuart Hwy	RKVDC033	2	Mar	Closure	Impassable	Flooding
Edith Falls Road	2Km East Of Stuart Hwy	RKVDC033	2	Mar	Closure	Impassable	Flooding
Edith Falls Road	2Km East Of Stuart Hwy	RKVDC033	2	Mar - Apr	Restriction	With Caution	Water Over Road
Edith Falls Road	2Km East Of Stuart Hwy	RKVDC033	2	Apr	Closure	Road Closed	Flooding
Namatjira Drive	5Km South Of Beer Can Cnr	RAVDP012	7	Apr - May	Restriction	With Caution	Road Works
Namatjira Drive	5Km South Of Beer Can Cnr	RAVDP012	2	Dec	Closure	Road Closed	Flooding
Lasseter Highway	500M West Of Stuart Highway	RAVDP007	45	Jan - Feb	Restriction	With Caution	Road Works
Ross Highway	6.5Km East Of Stuart Highway	RAVDP006	2	Jan	Closure	Road Closed	Fire Hazard
Ross Highway	6.5Km East Of Stuart Highway	RAVDP006	1	Jan	Closure	Road Closed	Fire Hazard
Ross Highway	Between Round-A-Bout & John Blakeman Bridge	UAVDP011	2	Jan	Closure	Road Closed	Fire Hazard
Ross Highway	Between Round-A-Bout & John Blakeman Bridge	UAVDP011	1	Jan	Closure	Road Closed	Fire Hazard
Dorat Road	3.5Km West Of Stuart Hwy	RDVDP022	165	Jan - Jun	Restriction	Weight And Or Vehicle Type Restriction	Maximum 7 Axles
Dorat Road	3.5Km West Of Stuart Hwy	RDVDP022	1	Jun	Restriction	Weight And Or Vehicle Type Restriction	Maximum 7 Axles
Nathan River Road	5Km South Of Roper Bar	RKVDC038	24	Jan	Restriction	Weight And Or Vehicle Type Restriction	100% Legal Axle Group Mass Limits,Maximum 13 Axles

All Stations

Year: 2013

Table: 4D Road Closures/Restrictions

Region: All

Road Name	Station Location	Site Number	Days Affected	Month(s) Affected	Restriction Type	Description	Details
Nathan River Road	5Km South Of Roper Bar	RKVDC038	12	Jan - Feb	Restriction	Weight And Or Vehicle Type Restriction	100% Legal Axle Group Mass Limits, Maximum 7 Axles
Nathan River Road	5Km South Of Roper Bar	RKVDC038	50	Feb - Mar	Restriction	Weight And Or Vehicle Type Restriction	100% Legal Axle Group Mass Limits,Maximum 13 Axles
Nathan River Road	5Km South Of Roper Bar	RKVDC038	2	Mar	Restriction	Weight And Or Vehicle Type Restriction	Maximum Gvm 4.5 Tonne, Light Vehicles Only
Nathan River Road	5Km South Of Roper Bar	RKVDC038	17	Mar - Apr	Closure	Impassable	Flooding
Nathan River Road	5Km South Of Roper Bar	RKVDC038	5	Apr	Restriction	Weight And Or Vehicle Type Restriction	Maximum Gvm 4.5 Tonne, Light Vehicles Only
Nathan River Road	5Km South Of Roper Bar	RKVDC038	40	Apr - May	Restriction	Weight And Or Vehicle Type Restriction	100% Legal Axle Group Mass Limits,Maximum 13 Axles
Nathan River Road	5Km South Of Roper Bar	RKVDC038	6	Apr	Restriction	Weight And Or Vehicle Type Restriction	100% Legal Axle Group Mass Limits, Maximum 7 Axles
Nathan River Road	5Km South Of Roper Bar	RKVDC038	18	May	Restriction	Weight And Or Vehicle Type Restriction	100% Legal Axle Group Mass Limits, Maximum 7 Axles
Nathan River Road	5Km South Of Roper Bar	RKVDC038	60	May - Jul	Restriction	Weight And Or Vehicle Type Restriction	100% Legal Axle Group Mass Limits,Maximum 13 Axles
Nathan River Road	5Km South Of Roper Bar	RKVDC038	83	Aug - Nov	Restriction	With Caution	Road Damage
Nathan River Road	5Km South Of Roper Bar	RKVDC038	8	Nov	Restriction	Weight And Or Vehicle Type Restriction	Maximum Gvm 4.5 Tonne, Light Vehicles Only
Nathan River Road	5Km South Of Roper Bar	RKVDC038	1	Nov	Restriction	Weight And Or Vehicle Type Restriction	Maximum Gvm 4.5 Tonne, Light Vehicles Only
Santa Teresa Road	1Km East Of Stuart Hwy Intersection	UAVDC041	2	May	Closure	Road Closed	Flooding
Santa Teresa Road	1Km East Of Stuart Hwy Intersection	UAVDC041	8	May	Restriction	With Caution	Changing Surface Conditions
Santa Teresa Road	1Km East Of Stuart Hwy Intersection	UAVDC041	3	Jul	Closure	Road Closed	Flooding
Santa Teresa Road	1Km East Of Stuart Hwy Intersection	UAVDC041	12	Jul	Restriction	With Caution	Changing Surface Conditions
Numbulwar Road	5Km East Of Ngukurr	RKVDC037	86	Jan - Mar	Restriction	Weight And Or Vehicle Type Restriction	100% Legal Axle Group Mass Limits,Maximum 13 Axles
Numbulwar Road	5Km East Of Ngukurr	RKVDC037	68	Mar - Jun	Restriction	Weight And Or Vehicle Type Restriction	100% Legal Axle Group Mass Limits, Maximum 7 Axles
Numbulwar Road	5Km East Of Ngukurr	RKVDC037	23	Jun	Restriction	Weight And Or Vehicle Type Restriction	100% Legal Axle Group Mass Limits, Maximum 7 Axles
Numbulwar Road	5Km East Of Ngukurr	RKVDC037	1	Jun	Restriction	Weight And Or Vehicle Type Restriction	Maximum Gvm 8 Tonne
Numbulwar Road	5Km East Of Ngukurr	RKVDC037	7	Jun - Jul	Restriction	Weight And Or Vehicle Type Restriction	100% Legal Axle Group Mass Limits,Maximum 13 Axles

All Stations

Year: 2013

Table: 4D Road Closures/Restrictions

Region: All

Road Name	Station Location	Site Number	Days Affected	Month(s) Affected	Restriction Type	Description	Details
Numbulwar Road	5Km East Of Ngukurr	RKVDC037	2	Nov	Restriction	Weight And Or Vehicle Type Restriction	100% Legal Axle Group Mass Limits,Maximum 13 Axles
Numbulwar Road	5Km East Of Ngukurr	RKVDC037	1	Nov	Closure	Impassable	Flooding
Tjukururu Road	32Km West Of Kata Tjuta	RAVDP064	74	Jan - Mar	Restriction	With Caution	Water Over Road
Tjukururu Road	32Km West Of Kata Tjuta	RAVDP064	2	Feb	Closure	Road Closed	Flooding
Tjukururu Road	32Km West Of Kata Tjuta	RAVDP064	2	Feb - Mar	Restriction	With Caution	Water Over Road
Tjukururu Road	32Km West Of Kata Tjuta	RAVDP064	3	Mar	Closure	Road Closed	Flooding
Tjukururu Road	32Km West Of Kata Tjuta	RAVDP064	2	Mar	Restriction	High Clearance 4Wd Only	Water Over Road
Tjukururu Road	32Km West Of Kata Tjuta	RAVDP064	4	Mar - Apr	Closure	Road Closed	Flooding
Tjukururu Road	32Km West Of Kata Tjuta	RAVDP064	7	Apr	Restriction	With Caution	Water Over Road
Tjukururu Road	32Km West Of Kata Tjuta	RAVDP064	3	May	Closure	Road Closed	Flooding
Tjukururu Road	32Km West Of Kata Tjuta	RAVDP064	7	May	Restriction	With Caution	Changing Surface Conditions
Tjukururu Road	32Km West Of Kata Tjuta	RAVDP064	2	Jun	Closure	Road Closed	Flooding
Gunn Point Road	100M East Of Howard Springs Rd	RDVDC047	9	Dec	Restriction	Weight And Or Vehicle Type Restriction	100% Legal Axle Group Mass Limits, Maximum 7 Axles
Gunn Point Road	10Km East Of Howard River Bridge	RDVDC061	8	Jan	Restriction	Weight And Or Vehicle Type Restriction	Maximum Gvm 4.5 Tonne, Light Vehicles Only
Gunn Point Road	10Km East Of Howard River Bridge	RDVDC061	2	Jan	Restriction	Weight And Or Vehicle Type Restriction	100% Legal Axle Group Mass Limits, Maximum 7 Axles
Gunn Point Road	10Km East Of Howard River Bridge	RDVDC061	21	Jan - Feb	Restriction	Weight And Or Vehicle Type Restriction	100% Legal Axle Group Mass Limits,Maximum 13 Axles
Gunn Point Road	10Km East Of Howard River Bridge	RDVDC061	4	Feb	Restriction	Weight And Or Vehicle Type Restriction	Maximum Gvm 4.5 Tonne, Light Vehicles Only
Gunn Point Road	10Km East Of Howard River Bridge	RDVDC061	9	Feb - Mar	Restriction	Weight And Or Vehicle Type Restriction	Maximum Gvm 4.5 Tonne, Light Vehicles Only
Gunn Point Road	10Km East Of Howard River Bridge	RDVDC061	4	Mar	Restriction	Weight And Or Vehicle Type Restriction	100% Legal Axle Group Mass Limits,Maximum 13 Axles
Gunn Point Road	10Km East Of Howard River Bridge	RDVDC061	3	Mar	Restriction	Weight And Or Vehicle Type Restriction	Maximum Gvm 4.5 Tonne, Light Vehicles Only
Gunn Point Road	10Km East Of Howard River Bridge	RDVDC061	1	Apr	Restriction	Weight And Or Vehicle Type Restriction	Maximum Gvm 4.5 Tonne, Light Vehicles Only
Gunn Point Road	10Km East Of Howard River Bridge	RDVDC061	4	Apr	Restriction	Weight And Or Vehicle Type Restriction	Maximum Gvm 4.5 Tonne, Light Vehicles Only
Gunn Point Road	10Km East Of Howard River Bridge	RDVDC061	14	Apr	Restriction	Weight And Or Vehicle Type Restriction	Maximum Gvm 4.5 Tonne, Light Vehicles Only
Gunn Point Road	10Km East Of Howard River Bridge	RDVDC061	9	Dec	Restriction	Weight And Or Vehicle Type Restriction	100% Legal Axle Group Mass Limits, Maximum 7 Axles

All Stations

Year: 2013

Table: 4D Road Closures/Restrictions

Region: All

Road Name	Station Location	Site Number	Days Affected	Month(s) Affected	Restriction Type	Description	Details
Gunn Point Road	700M West Of Howard River Bridge	RDVDP021	8	Jan	Restriction	Weight And Or Vehicle Type Restriction	Maximum Gvm 4.5 Tonne, Light Vehicles Only
Gunn Point Road	700M West Of Howard River Bridge	RDVDP021	2	Jan	Restriction	Weight And Or Vehicle Type Restriction	100% Legal Axle Group Mass Limits, Maximum 7 Axles
Gunn Point Road	700M West Of Howard River Bridge	RDVDP021	21	Jan - Feb	Restriction	Weight And Or Vehicle Type Restriction	100% Legal Axle Group Mass Limits,Maximum 13 Axles
Gunn Point Road	700M West Of Howard River Bridge	RDVDP021	4	Feb	Restriction	Weight And Or Vehicle Type Restriction	Maximum Gvm 4.5 Tonne, Light Vehicles Only
Gunn Point Road	700M West Of Howard River Bridge	RDVDP021	7	Feb	Restriction	Weight And Or Vehicle Type Restriction	100% Legal Axle Group Mass Limits, Maximum 7 Axles
Gunn Point Road	700M West Of Howard River Bridge	RDVDP021	9	Feb - Mar	Restriction	Weight And Or Vehicle Type Restriction	Maximum Gvm 4.5 Tonne, Light Vehicles Only
Gunn Point Road	700M West Of Howard River Bridge	RDVDP021	4	Mar	Restriction	Weight And Or Vehicle Type Restriction	100% Legal Axle Group Mass Limits,Maximum 13 Axles
Gunn Point Road	700M West Of Howard River Bridge	RDVDP021	3	Mar	Restriction	Weight And Or Vehicle Type Restriction	Maximum Gvm 4.5 Tonne, Light Vehicles Only
Gunn Point Road	700M West Of Howard River Bridge	RDVDP021	1	Apr	Restriction	Weight And Or Vehicle Type Restriction	Maximum Gvm 4.5 Tonne, Light Vehicles Only
Gunn Point Road	700M West Of Howard River Bridge	RDVDP021	4	Apr	Restriction	Weight And Or Vehicle Type Restriction	Maximum Gvm 4.5 Tonne, Light Vehicles Only
Gunn Point Road	700M West Of Howard River Bridge	RDVDP021	14	Apr	Restriction	Weight And Or Vehicle Type Restriction	Maximum Gvm 4.5 Tonne, Light Vehicles Only
Gunn Point Road	700M West Of Howard River Bridge	RDVDP021	9	Dec	Restriction	Weight And Or Vehicle Type Restriction	100% Legal Axle Group Mass Limits, Maximum 7 Axles
Litchfield Park Road	2Km West Of Cox Peninsula Road	RDVDP014	24	Jan - Feb	Restriction	Weight And Or Vehicle Type Restriction	Maximum Gvm 8 Tonne
Litchfield Park Road	2Km West Of Cox Peninsula Road	RDVDP014	43	Apr - May	Restriction	Weight And Or Vehicle Type Restriction	Maximum Gvm 4.5 Tonne, Light Vehicles Only
Litchfield Park Road	2Km West Of Cox Peninsula Road	RDVDP014	1	Nov	Restriction	Weight And Or Vehicle Type Restriction	Maximum Gvm 4.5 Tonne, Light Vehicles Only
Howard Springs Road	200M West Of Gunn Point Rd	RDVDC046	353	Jan - Dec	Restriction	With Caution	Road Works
Howard Springs Road	500M East Of Stuart Hwy	UDVDP018	353	Jan - Dec	Restriction	With Caution	Road Works
Maningrida Access	1Km East Of Narbalek Mine T/Off	RDVDC063	145	Jul - Dec	Restriction	With Caution	Changing Surface Conditions
Maningrida Access	1Km East Of Narbalek Mine T/Off	RDVDC063	4	Dec	Restriction	Weight And Or Vehicle Type Restriction	80% Legal Axle Group Mass Limits, Maximum 7 Axles
Maningrida Access	1Km East Of Narbalek Mine T/Off	RDVDC063	1	Dec	Restriction	Weight And Or Vehicle Type Restriction	Maximum Gvm 4.5 Tonne, Light Vehicles Only

All Stations

Year: 2013

Table: 4D Road Closures/Restrictions

Region: All

Road Name	Station Location	Site Number	Days Affected	Month(s) Affected	Restriction Type	Description	Details
Trower Road	100M North Of Parer Dr	UDVDC038	1	Feb	Restriction	Lane Closure	Traffic Accident
Trower Road	100M North Of Parer Dr	UDVDC038	7	Nov	Restriction	With Caution	Road Works
Trower Road	50M West Of Ryland Rd	UDVDP009	1	Feb	Restriction	Lane Closure	Traffic Accident
Trower Road	50M West Of Ryland Rd	UDVDP009	7	Nov	Restriction	With Caution	Road Works
Mcmillans Road	100M West Of Vanderlin Dr	UDVDC028	1	Nov	Restriction	With Caution	Water Over Road
Mcmillans Road	100M West Of Amy Johnson Ave	UDVDC030	1	Nov	Restriction	With Caution	Water Over Road
Mcmillans Road	100M West Of Rothdale Rd	UDVDC068	1	Nov	Restriction	With Caution	Water Over Road
Mcmillans Road	100M South Of Police Station Entrance	UDVDC094	1	Nov	Restriction	With Caution	Water Over Road
Mcmillans Road	100M East Of Sabine Rd	UDVDP008	1	Nov	Restriction	With Caution	Water Over Road
Tiger Brennan Drive	200M North Of Gothenberg Crs	UDVDP006	21	Jul	Restriction	With Caution	Road Works
Tiger Brennan Drive	200M North Of Gothenberg Crs	UDVDP006	44	Jul - Sep	Restriction	With Caution	Road Works
Tiger Brennan Drive	200M North Of Gothenberg Crs	UDVDP006	1	Sep	Restriction	With Caution	Road Works
Vanderlin Drive	100M East Of Lee Point Rd	UDVDC037	2	Jan	Closure	Road Closed	Traffic Accident
Vanderlin Drive	100M West Of Mueller Rd	UDVDC076	2	Jan	Closure	Road Closed	Traffic Accident
Vanderlin Drive	100M North Of Manunda Tce	UDVDP012	2	Jan	Closure	Road Closed	Traffic Accident
Vanderlin Drive	100M West Of Lee Point Rd	UDVDP013	2	Jan	Closure	Road Closed	Traffic Accident
John Hauser Dr Elsey Pk	500M East Of Mataranka Rd	RKVDC043	18	Mar - Apr	Closure	Road Closed	Flooding
		RDVDP032	3	Mar	Restriction	High Clearance 4Wd Only	Water Over Road

All Total = 237

Primary Classification Count Stations

Year: 2013

Table: 5.1 Vehicle Classification at Rural Primary Stations

Region: Tennant Creek

Road Name/Location	Station	Month (Days)	Direction	1	2	3	4	5	6	7	8	9	10	11	12
Barkly Highway 100km East of Threeways	RTVDP007	Jan (31)	Inbound	64.50	11.00	6.00	0.50	0.10	0.60	1.20	0.50	1.60	1.90	3.90	8.20
		Feb (28)	Inbound	59.80	7.90	4.00	1.60	0.10	0.70	1.30	0.60	2.90	2.00	6.00	13.00
		Mar (31)	Inbound	58.20	10.00	5.50	1.10	0.30	0.50	0.90	0.60	2.30	2.80	5.70	12.20
		Apr (30)	Inbound	52.90	15.60	6.90	1.00	0.20	0.90	1.90	0.60	2.30	1.90	4.80	11.00
		May (31)	Inbound	49.00	20.60	8.00	1.40	0.20	1.50	2.20	0.40	2.30	1.80	3.90	8.70
		Jun (30)	Inbound	48.00	23.40	7.50	0.80	0.20	1.50	2.70	1.00	1.70	1.70	3.20	8.30
		Jul (31)	Inbound	46.30	25.80	6.70	1.20	0.20	1.30	2.00	0.60	1.30	1.80	3.10	9.70
		Aug (31)	Inbound	39.50	25.40	8.40	1.40	0.30	1.40	3.10	0.90	2.50	1.80	5.00	10.30
		Sep (30)	Inbound	43.40	19.70	9.40	1.20	0.40	1.30	2.60	0.60	2.00	2.20	4.60	12.60
		Oct (31)	Inbound	44.50	13.30	9.30	2.10	0.30	1.50	1.90	0.90	3.00	2.50	5.50	15.30
		Nov (30)	Inbound	43.70	7.00	9.30	2.50	0.40	0.80	2.20	1.10	4.60	2.50	6.80	19.00
		Dec (31)	Inbound	48.10	9.80	7.90	1.40	0.20	1.00	2.00	0.60	3.50	2.60	5.80	17.00
		Jan (31)	Outbound	53.80	11.60	8.50	0.90	0.00	0.70	1.60	0.60	2.30	2.60	6.50	11.10
		Feb (28)	Outbound	50.70	8.00	9.30	1.60	0.00	0.70	1.40	1.10	3.90	2.20	7.30	13.70
		Mar (31)	Outbound	52.90	8.40	7.50	1.30	0.10	1.00	1.40	0.80	2.70	2.60	8.10	13.20
		Apr (30)	Outbound	50.60	15.20	7.60	1.70	0.20	1.40	1.80	0.90	2.10	2.20	5.40	10.80
		May (31)	Outbound	46.60	23.50	7.20	1.00	0.20	1.30	2.20	0.70	2.60	2.00	4.60	8.00
		Jun (30)	Outbound	42.50	30.90	7.30	0.90	0.20	1.30	2.00	0.50	2.20	2.30	3.10	7.00
		Jul (31)	Outbound	41.50	34.60	7.90	0.80	0.10	1.30	1.90	0.60	1.30	1.10	3.10	5.90
		Aug (31)	Outbound	37.20	35.20	7.10	0.80	0.10	1.20	3.20	0.80	1.80	1.70	3.70	7.30
		Sep (30)	Outbound	42.90	28.30	6.50	0.80	0.30	0.80	2.70	0.70	2.20	1.80	3.90	9.10
		Oct (31)	Outbound	47.10	19.00	7.50	1.60	0.20	1.10	2.10	0.70	2.30	1.70	4.70	12.00
		Nov (30)	Outbound	47.80	11.90	7.70	2.20	0.20	0.90	1.50	0.90	3.70	2.50	6.20	14.60
		Dec (31)	Outbound	58.10	16.10	5.50	0.90	0.20	1.00	1.10	0.40	2.20	1.30	4.10	9.20
		Jan (31)	Both	59.70	10.80	6.90	0.70	0.10	0.60	1.30	0.50	2.00	2.20	5.30	9.90
		Feb (28)	Both	55.70	7.50	6.20	1.60	0.10	0.70	1.30	0.80	3.30	2.00	6.90	14.00
		Mar (31)	Both	56.30	8.60	6.10	1.10	0.30	0.70	1.10	0.70	2.40	2.70	6.90	13.20
		Apr (30)	Both	52.40	14.50	6.90	1.40	0.20	1.10	1.70	0.80	2.20	2.10	5.10	11.70
May (31)	Both	48.40	21.70	7.20	1.10	0.20	1.20	2.20	0.70	2.40	2.10	4.30	8.50		
Jun (30)	Both	42.80	30.70	7.20	0.90	0.20	1.30	1.90	0.50	2.20	2.30	3.00	7.00		
Jul (31)	Both	41.70	34.30	7.90	0.80	0.10	1.30	1.90	0.60	1.30	1.10	3.20	5.90		

Primary Classification Count Stations

Year: 2013

Table: 5.1 Vehicle Classification at Rural Primary Stations

Region: Tennant Creek

Road Name/Location	Station	Month (Days)	Direction	1	2	3	4	5	6	7	8	9	10	11	12
Barkly Highway 100km East of Threeways (Continued)	RTVDP007	Aug (31)	Both	38.10	30.00	7.60	1.10	0.20	1.30	3.10	0.80	2.20	1.80	4.50	9.30
		Sep (30)	Both	42.70	23.60	7.80	1.00	0.40	1.10	2.70	0.70	2.20	2.00	4.30	11.60
		Oct (31)	Both	45.10	15.80	8.20	1.90	0.30	1.20	2.00	0.80	2.70	2.20	5.50	14.30
		Nov (30)	Both	45.00	9.40	8.30	2.50	0.30	0.90	1.90	1.20	4.10	2.60	6.50	17.50
		Dec (31)	Both	54.90	13.60	6.30	1.00	0.10	0.90	1.50	0.50	2.70	1.70	4.70	12.10
		All (365)	Inbound	46.00	22.30	7.10	1.10	0.20	1.10	2.00	0.70	2.30	2.00	4.90	10.40
		All (365)	Outbound	50.10	15.00	7.60	1.40	0.30	1.00	2.00	0.70	2.60	2.10	5.00	12.30
		All (365)	Both	47.60	19.40	7.30	1.20	0.20	1.00	2.00	0.70	2.40	2.00	4.90	11.10
Barkly Highway 8km East of Avon Downs	RTVDP005	May (17)	Inbound	5.10	25.70	5.10	0.40	0.00	0.80	1.70	1.30	2.50	1.70	6.30	9.30
		Jul (31)	Inbound	46.00	6.10	4.20	2.50	0.60	0.00	1.70	0.80	3.40	3.40	8.70	22.50
		Aug (31)	Inbound	39.40	4.30	3.30	2.30	1.50	0.60	1.20	1.50	5.00	3.50	12.30	25.10
		Sep (30)	Inbound	28.40	5.00	3.50	1.80	0.50	0.70	1.80	0.50	5.90	4.20	13.90	33.60
		Oct (31)	Inbound	21.70	2.60	4.70	3.30	1.30	1.30	0.70	1.60	6.20	4.40	15.30	37.00
		Nov (30)	Inbound	42.20	10.50	6.30	1.60	0.60	0.60	1.30	0.90	4.40	3.90	7.90	19.90
		Dec (31)	Inbound	55.50	14.00	8.20	0.80	0.10	1.10	1.20	0.50	2.50	1.20	4.40	10.30
		May (17)	Outbound	45.50	23.00	5.50	1.10	0.20	0.60	1.70	0.80	2.90	1.70	5.70	11.40
		Jul (31)	Outbound	46.00	6.10	4.20	2.50	0.60	0.00	1.70	0.80	3.40	3.40	8.70	22.50
		Aug (31)	Outbound	35.90	37.00	6.00	0.80	0.10	1.00	2.70	0.70	1.80	1.70	3.90	8.50
		Sep (30)	Outbound	41.20	29.50	6.70	0.80	0.20	0.90	1.90	0.60	2.20	1.90	4.10	10.10
		Oct (31)	Outbound	45.60	20.60	7.00	1.10	0.30	0.80	2.10	0.30	2.30	1.90	5.20	12.70
		Nov (30)	Outbound	47.70	12.80	6.80	1.40	0.30	0.90	1.20	0.80	4.00	3.10	6.20	14.90
		Dec (31)	Outbound	57.90	10.30	5.20	2.20	0.20	0.50	1.20	0.50	3.40	1.60	4.00	13.00
		May (17)	Both	43.90	19.00	5.00	1.20	0.20	0.50	1.60	1.00	3.30	2.20	6.40	15.90
		Jul (31)	Both	37.60	31.30	7.50	0.90	0.20	1.10	2.40	0.50	1.50	1.60	4.40	11.00
		Aug (31)	Both	36.70	27.50	6.60	1.30	0.30	1.00	2.20	0.80	2.60	2.10	5.80	12.90
		Sep (30)	Both	42.40	22.20	7.00	1.30	0.30	0.90	1.90	0.60	2.40	2.20	5.30	13.50
		Oct (31)	Both	45.60	16.10	6.90	1.60	0.40	1.00	1.80	0.50	2.70	2.20	5.90	15.10
		Nov (30)	Both	48.40	12.30	7.40	2.80	0.30	1.00	0.80	0.70	3.70	2.20	5.30	15.00
		Dec (31)	Both	58.20	13.20	7.60	1.20	0.10	0.90	1.30	0.50	2.50	1.10	3.70	9.70
All (201)	Inbound	47.20	15.20	7.10	1.30	0.40	1.10	1.70	0.60	2.90	2.10	6.20	14.20		

Primary Classification Count Stations

Year: 2013

Table: 5.1 Vehicle Classification at Rural Primary Stations

Region: Tennant Creek

Road Name/Location	Station	Month (Days)	Direction	1	2	3	4	5	6	7	8	9	10	11	12
Barkly Highway 8km East of Avon Downs (Continued)	RTVDP005	All (201)	Outbound	44.20	25.30	7.10	0.90	0.20	1.00	2.10	0.50	2.20	1.70	4.40	10.40
		All (201)	Both	43.90	19.00	5.00	1.20	0.20	0.50	1.60	1.00	3.30	2.20	6.40	15.90
Stuart Highway 100m North of Threeways	RTVDP001	Mar (31)	Inbound	52.10	12.80	6.90	1.10	0.20	1.10	2.40	1.10	1.90	2.40	4.60	13.30
		Apr (30)	Inbound	47.80	21.30	7.60	1.20	0.20	1.50	3.00	0.90	1.60	1.60	3.30	10.10
		May (31)	Inbound	38.30	32.20	7.70	1.00	0.20	1.50	3.70	0.90	1.80	1.30	3.10	8.20
		Jun (30)	Inbound	36.30	36.70	8.20	0.70	0.10	1.50	3.40	0.70	1.30	1.10	2.60	7.30
		Jul (31)	Inbound	39.20	34.70	7.50	0.60	0.20	1.70	3.20	1.10	1.20	1.00	2.10	7.50
		Aug (31)	Inbound	45.00	22.60	8.30	1.10	0.30	1.30	2.80	0.90	1.80	1.40	4.00	10.50
		Sep (30)	Inbound	49.40	15.10	8.60	0.80	0.40	1.40	2.20	0.90	2.10	1.70	3.90	13.40
		Oct (31)	Inbound	50.40	11.00	8.40	1.10	0.30	1.10	1.80	1.00	2.60	2.80	4.10	15.40
		Nov (30)	Inbound	49.80	6.40	8.40	1.20	0.20	0.90	2.10	1.10	2.80	2.70	5.60	19.00
		Dec (31)	Inbound	54.50	9.00	6.40	1.10	0.20	0.80	2.10	0.70	2.60	1.80	4.20	16.50
		Mar (31)	Outbound	55.40	7.40	5.30	2.10	0.40	1.10	1.30	1.20	2.20	2.70	6.50	14.40
		Apr (30)	Outbound	52.60	12.20	6.90	1.30	0.20	1.50	1.80	1.10	2.00	2.70	4.90	12.70
		May (31)	Outbound	48.70	16.40	7.30	1.00	0.20	2.20	2.30	1.10	2.90	2.10	4.80	11.10
		Jun (30)	Outbound	44.40	24.40	8.20	0.70	0.10	1.70	2.30	0.90	2.10	2.30	3.50	9.20
		Jul (31)	Outbound	40.70	32.00	8.10	0.50	0.20	2.10	2.90	0.80	1.50	1.10	2.70	7.40
		Aug (31)	Outbound	39.00	33.00	7.80	0.50	0.20	1.90	3.40	0.90	1.30	1.30	3.30	7.50
		Sep (30)	Outbound	44.70	25.00	7.80	0.70	0.30	1.50	2.80	0.80	2.00	1.60	3.20	9.50
		Oct (31)	Outbound	50.60	15.00	8.40	0.90	0.30	1.70	2.30	0.70	2.10	1.90	3.70	12.30
		Nov (30)	Outbound	51.50	10.60	7.20	1.00	0.20	1.30	1.90	1.00	2.50	2.60	4.80	15.40
		Dec (31)	Outbound	59.10	14.10	5.80	0.80	0.10	1.30	1.40	0.60	1.80	1.10	3.40	10.50
Mar (31)	Both	54.40	9.90	6.00	1.60	0.30	1.10	1.80	1.20	2.00	2.50	5.50	13.80		
Apr (30)	Both	49.90	17.30	7.20	1.20	0.20	1.50	2.50	1.00	1.80	2.10	4.00	11.30		
May (31)	Both	42.60	25.90	7.50	1.00	0.20	1.80	3.10	0.90	2.20	1.60	3.80	9.30		
Jun (30)	Both	39.70	31.60	8.20	0.70	0.10	1.60	2.90	0.80	1.60	1.60	3.00	8.10		
Jul (31)	Both	40.00	33.30	7.70	0.60	0.20	1.90	3.00	0.90	1.30	1.10	2.40	7.50		
Aug (31)	Both	41.70	28.20	8.00	0.80	0.20	1.60	3.10	0.90	1.50	1.40	3.60	8.90		
Sep (30)	Both	46.90	20.30	8.20	0.70	0.40	1.50	2.50	0.80	2.10	1.70	3.60	11.30		

Primary Classification Count Stations

Year: 2013

Table: 5.1 Vehicle Classification at Rural Primary Stations

Region: Tennant Creek

Road Name/Location	Station	Month	Direction												
		(Days)		1	2	3	4	5	6	7	8	9	10	11	12
Stuart Highway 100m North of Threeways (Continued)	RTVDP001	Oct (31)	Both	50.70	13.10	8.40	1.00	0.30	1.40	2.00	0.80	2.30	2.30	3.90	13.80
		Nov (30)	Both	50.50	7.90	7.80	1.10	0.20	1.00	1.90	1.10	2.80	2.70	5.40	17.70
		Dec (31)	Both	56.10	11.40	6.20	1.00	0.20	1.10	1.70	0.60	2.30	1.50	3.90	13.90
		All (306)	Inbound	44.80	22.60	7.80	0.90	0.20	1.30	2.80	0.90	1.90	1.70	3.60	11.40
		All (306)	Outbound	47.30	21.10	7.40	0.80	0.20	1.70	2.40	0.90	2.00	1.80	3.80	10.50
		All (306)	Both	46.00	21.90	7.60	0.90	0.20	1.50	2.60	0.90	1.90	1.80	3.70	11.00
Stuart Highway 10km South of Tennant Creek	RTVDP002	Mar (21)	Inbound	67.65	8.58	7.61	1.13	0.16	0.67	1.83	1.08	1.75	1.11	2.05	6.37
		Mar (21)	Outbound	70.92	6.11	6.2	0.69	0.21	0.78	1.48	1.08	1.69	1.44	2.29	7.1
		Mar (21)	Both	69.19	7.41	6.94	0.92	0.18	0.73	1.66	1.08	1.72	1.27	2.16	6.72
Stuart Highway 5km South of Threeways	RTVDP003	Apr (14)	Inbound	58.53	20.73	5.91	1.43	0.14	0.99	2.18	0.61	1.53	1.12	1.7	5.13
		Apr (14)	Outbound	57.26	11.53	12.55	1.32	0.17	1.62	2.9	0.64	1.71	1.62	2.26	6.4
		Apr (14)	Both	57.97	16.65	8.86	1.38	0.15	1.27	2.5	0.62	1.61	1.34	1.95	5.7
Tablelands Highway 1km North of Barkly Highway	RTVDP006	Mar (21)	Inbound	51.44	18.02	5.22	0.78	0.52	1.04	3.92	0.78	7.83	1.31	3.66	5.48
		Apr (28)	Inbound	37.89	27.02	5.61	0.35	0.53	2.11	3.16	0.35	3.33	2.63	3.86	13.16
		Mar (21)	Outbound	43.38	10.77	7.38	1.85	1.54	0.92	1.54	0.62	11.38	4.00	4.62	12.00
		Apr (28)	Outbound	32.26	40.91	5.57	0.44	0.29	2.20	2.35	0.29	3.37	1.61	2.93	7.77
		Mar (21)	Both	47.74	14.69	6.21	1.27	0.99	0.99	2.82	0.71	9.46	2.54	4.10	8.47
		Apr (28)	Both	34.82	34.58	5.59	0.40	0.40	2.16	2.72	0.32	3.35	2.08	3.35	10.22

Tennant Creek Total = 6

Coverage Classification Count Stations

Year: 2013

Table: 5.2 Vehicle Classification at Rural Coverage Stations

Region: Alice Springs

Road Name/Location	Station	Month (Days)	Direction	Month											
				1	2	3	4	5	6	7	8	9	10	11	12
Arapunya Road 8km North of Plenty Hwy	RAVDC028	Jun (28)	Inbound	77.59	6.69	12.37	1	0	0	0.67	0.33	0	0	1	0.33
		Jul (31)	Inbound	82.23	4.88	8.71	1.05	0	0	0.7	0.35	1.05	0.7	0	0.35
		Jun (28)	Outbound	81.25	6.58	10.86	0.33	0	0	0.33	0.33	0.33	0	0	0
		Jul (31)	Outbound	81.23	8.74	7.44	0.65	0	0	0.32	0.32	0.97	0	0	0.32
		Jun (28)	Both	79.44	6.63	11.61	0.66	0	0	0.5	0.33	0.17	0	0.5	0.17
		Jul (31)	Both	81.71	6.88	8.05	0.84	0	0	0.5	0.34	1.01	0.34	0	0.34
Plenty Highway 56km East of Stuart Hwy	RAVDC025	Jun (28)	Inbound	67.11	20.32	6.55	0.93	0.2	0.6	0.73	0.2	1.13	0.07	0.99	1.19
		Jul (31)	Inbound	67.11	17.92	6.67	1.2	0.3	0.6	0.84	0	1.08	0.18	1.14	2.95
		Jun (28)	Outbound	66.92	21.2	6.09	1.05	0.23	0.68	0.75	0.15	0.9	0	0.75	1.28
		Jul (31)	Outbound	68.11	18.7	5.51	1.08	0.28	0.34	0.91	0	1.08	0.23	1.02	2.73
		Jun (28)	Both	67.02	20.73	6.34	0.99	0.21	0.63	0.74	0.18	1.02	0.04	0.88	1.23
		Jul (31)	Both	67.62	18.32	6.08	1.14	0.29	0.47	0.88	0	1.08	0.2	1.08	2.83
Plenty Highway 10km East of Huckitta Stn	RAVDC026	Jun (28)	Inbound	64.29	27.6	2.76	0.65	0	0.32	0.49	0	1.62	0	1.46	0.81
		Jul (31)	Inbound	66.73	26.51	3.74	0.18	0	0.53	0	0.18	0.89	0	0.71	0.53
		Jun (28)	Outbound	60.87	21.74	6.96	3.48	0.43	2.17	1.52	0.43	0.65	0.22	1.09	0.43
		Jul (31)	Outbound	55.9	25.35	7.64	4.34	0.17	1.39	2.26	0.87	0.69	0.35	0.87	0.17
		Jun (28)	Both	62.83	25.09	4.55	1.86	0.19	1.12	0.93	0.19	1.21	0.09	1.3	0.65
		Jul (31)	Both	61.25	25.92	5.71	2.28	0.09	0.97	1.14	0.53	0.79	0.18	0.79	0.35
Sandover Highway 10km North of Plenty Hwy	RAVDC022	Jun (28)	Inbound	80.86	6.8	6.55	0.5	0.5	0	0.5	0	1.26	0.25	2.02	0.76
		Jul (31)	Inbound	80.18	3.75	7.86	2.14	0.89	0.18	0	0.71	1.61	0.36	1.25	1.07
		Jun (28)	Outbound	66.58	5.14	22.11	0	1.03	1.29	0	0.26	0.51	0.26	1.8	1.03
		Jul (31)	Outbound	67.81	3.73	19.6	2.49	0.62	0.31	0.47	0.93	1.4	0.16	0.93	1.56
		Jun (28)	Both	73.79	5.98	14.25	0.25	0.76	0.64	0.25	0.13	0.89	0.25	1.91	0.89
		Jul (31)	Both	73.57	3.74	14.13	2.33	0.75	0.25	0.25	0.83	1.5	0.25	1.08	1.33

Coverage Classification Count Stations

Year: 2013

Table: 5.2 Vehicle Classification at Rural Coverage Stations

Region: Alice Springs

Road Name/Location	Station	Month (Days)	Direction	Month											
				1	2	3	4	5	6	7	8	9	10	11	12
Sandover Highway 10km East of Ammaroo Stn	RAVDC024	Jun (27)	Inbound	60.31	6.11	22.9	1.53	0	3.05	0.76	0	2.29	0	3.05	0
		Jul (31)	Inbound	61.84	3.86	20.29	3.86	0.97	1.93	1.93	0.48	3.38	0	1.45	0
		Jun (27)	Outbound	68.1	3.45	16.38	5.17	0	2.59	0.86	0	0.86	0	1.72	0.86
		Jul (31)	Outbound	52.46	4.37	30.6	0.55	0	2.19	1.09	0	1.09	0	2.73	4.92
		Jun (27)	Both	63.97	4.86	19.84	3.24	0	2.83	0.81	0	1.62	0	2.43	0.4
		Jul (31)	Both	57.44	4.1	25.13	2.31	0.51	2.05	1.54	0.26	2.31	0	2.05	2.31
Stuart Highway 8km North of Aileron	RAVDC020	Apr (20)	Inbound	64.83	18.56	4.99	0.54	0.19	0.85	1.74	0.49	1.32	0.78	1.63	4.08
		May (31)	Inbound	54.76	27.36	6.02	0.7	0.23	0.58	1.93	0.81	1.33	0.78	1.39	4.11
		Apr (20)	Outbound	63.92	9.26	11.37	0.55	0.15	1.29	2.39	0.52	1.35	1.29	2.12	5.79
		May (31)	Outbound	59.79	10.19	13.74	0.52	0.16	1.88	2.31	0.89	1.34	1.18	1.84	6.15
		Apr (20)	Both	64.43	14.52	7.77	0.55	0.17	1.04	2.02	0.51	1.33	1	1.84	4.82
		May (31)	Both	56.85	20.25	9.21	0.62	0.2	1.12	2.09	0.84	1.33	0.95	1.58	4.95
Stuart Highway 1km South of Airport Intersection	RAVDC073	Jun (29)	Inbound	72.01	10.09	11.75	0.79	0.17	1.12	1.51	0.25	0.6	0.28	0.46	0.95
		Jul (31)	Inbound	72.83	9.3	11.53	0.96	0.13	1.12	1.09	0.26	0.7	0.34	0.54	1.2
		Jun (29)	Outbound	77.94	5.7	8.44	3.17	0.24	0.71	0.99	0.35	0.69	0.27	0.5	0.99
		Jul (31)	Outbound	76.7	6.87	8.09	3.12	0.18	0.84	0.88	0.33	0.79	0.33	0.61	1.25
		Jun (29)	Both	74.83	8	10.18	1.92	0.2	0.93	1.27	0.3	0.64	0.28	0.48	0.97
		Jul (31)	Both	74.71	8.12	9.86	2.01	0.16	0.99	0.99	0.3	0.74	0.33	0.58	1.22
Tanami Road 50km West of Yuendumu	RAVDC041	Jan (28)	Inbound	26.37	0	16.48	2.2	0.55	0	0	0.55	2.2	1.1	4.4	46.15
		Jan (28)	Outbound	38.46	2.2	1.65	2.75	1.1	0	0	0	2.2	2.75	3.85	45.05
		Jan (28)	Both	32.42	1.1	9.07	2.47	0.82	0	0	0.27	2.2	1.92	4.12	45.6

Coverage Classification Count Stations

Year: 2013

Table: 5.2 Vehicle Classification at Rural Coverage Stations

Region: Alice Springs

Road Name/Location	Station	Month (Days)	Direction	Month											
				1	2	3	4	5	6	7	8	9	10	11	12
Uluru Road Between Yulara Town I/S & Uluru Park	RAVDC075	Jun (30)	Inbound	80.55	2.5	12.58	1.48	0.03	2.09	0.58	0	0.08	0	0.05	0.05
		Jul (31)	Inbound	80.87	2.38	13.04	1.02	0.01	1.99	0.51	0.02	0.09	0	0.04	0.03
		Jun (30)	Outbound	79.85	2.25	14.29	0.87	0.03	2.04	0.51	0.01	0.07	0.01	0.05	0.02
		Jul (31)	Outbound	82.96	2.37	11.79	0.58	0.02	1.89	0.25	0.01	0.09	0	0.03	0.02
		Jun (30)	Both	80.21	2.38	13.42	1.18	0.03	2.06	0.55	0	0.08	0	0.05	0.03
		Jul (31)	Both	81.81	2.38	12.48	0.82	0.01	1.95	0.39	0.01	0.09	0	0.04	0.02

Alice Springs Total = 9

Coverage Classification Count Stations

Year: 2013

Table: 5.2 Vehicle Classification at Rural Coverage Stations

Region: Darwin

Road Name/Location	Station	Month (Days)	Direction	Month											
				1	2	3	4	5	6	7	8	9	10	11	12
Arnhem Highway 500m East of Trippe Rd	RDVDC022	Jan (28)	Inbound	81.86	3.55	8.23	0.93	0.25	0.43	0.31	0.15	0.44	0.28	1.53	2.04
		Jan (28)	Outbound	60.07	2.04	29.58	2.33	0.71	1.45	0.79	0.17	0.4	0.23	0.86	1.37
		Jan (28)	Both	71.06	2.8	18.81	1.63	0.48	0.93	0.55	0.16	0.42	0.26	1.2	1.7
Arnhem Highway 1km East of Kakadu Hwy	RDVDC026	Aug (14)	Inbound	73.54	7.44	14.99	1.18	0.21	0.93	0.43	0.01	0.17	0.04	0.59	0.48
		Aug (14)	Outbound	80.79	8.08	7.79	1.25	0.21	0.36	0.25	0.04	0.15	0.03	0.49	0.57
		Aug (14)	Both	77.16	7.76	11.39	1.21	0.21	0.65	0.34	0.02	0.16	0.03	0.54	0.53
Arnhem Highway 2km East of Lambells Lagoon Rd	RDVDC023	Nov (15)	Inbound	73.44	2.4	10.86	0.94	0.22	0.51	0.38	0.16	0.41	0.54	2	8.12
		Nov (15)	Outbound	80.22	3.03	6.45	1.04	0.24	0.31	0.24	0.09	0.41	0.49	1.63	5.83
		Nov (15)	Both	76.83	2.72	8.66	0.99	0.23	0.41	0.31	0.13	0.41	0.51	1.82	6.98
Arnhem Highway 5km East of Adelaide River Bridge	RDVDC052	Jul (21)	Inbound	64.76	10.34	6.57	1.12	0.44	0.55	0.43	0.12	0.4	0.76	5.05	9.46
		Jul (21)	Outbound	58.02	10.01	13.34	1.2	0.41	1.4	0.89	0.17	0.36	0.78	4.71	8.7
		Jul (21)	Both	61.26	10.17	10.1	1.16	0.43	0.99	0.67	0.15	0.38	0.77	4.87	9.07
Gimbat Road 1km East of Kakadu Hwy	RDVDC045	Jul (28)	Inbound	80.09	13.2	4.43	0.87	0.12	1.08	0.17	0.04	0	0	0	0
		Aug (28)	Inbound	81.27	12.67	3.89	0.72	0	1.11	0.17	0.06	0.11	0	0	0
		Jul (28)	Outbound	77.4	14.2	4.05	2	0.68	1.32	0.13	0.17	0.04	0	0	0
		Aug (28)	Outbound	79.7	12.86	3.61	1.22	0.99	0.93	0.35	0.06	0.29	0	0	0
		Jul (28)	Both	78.76	13.69	4.24	1.43	0.4	1.2	0.15	0.11	0.02	0	0	0
		Aug (28)	Both	80.5	12.76	3.75	0.97	0.48	1.02	0.26	0.06	0.2	0	0	0
Gunn Point Road 100m East of Howard Springs Rd	RDVDC047	Sep (14)	Inbound	82.65	4.18	2.31	2.32	0.15	0.09	0.18	0.03	2.36	1.13	1.51	3.09
		Sep (14)	Outbound	79.44	3.85	4.92	2.49	0.13	0.21	0.23	0.03	2.74	1.1	1.52	3.35
		Sep (14)	Both	81.08	4.02	3.59	2.4	0.14	0.15	0.21	0.03	2.54	1.12	1.52	3.21
Gunn Point Road 10km East of Howard River Bridge	RDVDC061	Sep (14)	Inbound	64.23	30.42	1.64	1.95	0.21	0.31	0.62	0.31	0.21	0	0	0.1
		Sep (14)	Outbound	64.09	32.3	2.27	0.1	0.21	0.41	0.31	0	0.21	0	0	0.1
		Sep (14)	Both	64.16	31.36	1.96	1.03	0.21	0.36	0.46	0.15	0.21	0	0	0.1

Coverage Classification Count Stations

Year: 2013

Table: 5.2 Vehicle Classification at Rural Coverage Stations

Region: Darwin

Road Name/Location	Station	Month (Days)	Direction	Month											
				1	2	3	4	5	6	7	8	9	10	11	12
Howard Springs Road 200m West of Gunn Point Rd	RDVDC046	Sep (14)	Inbound	80.24	3.15	5.32	4.47	0.56	0.22	0.31	0.18	1.68	0.77	1.04	2.07
		Sep (14)	Outbound	83.58	3.46	2.78	2.14	0.08	0.09	0.19	0.02	2.34	1	1.35	2.99
		Sep (14)	Both	81.92	3.3	4.05	3.3	0.32	0.15	0.25	0.1	2.01	0.88	1.19	2.53
Jim Jim Road 4km East of Arnhem Hwy	RDVDC024	Jul (21)	Inbound	72.85	14.24	10.26	0	0	0.66	0	0.33	0	1.66	0	0
		Jul (21)	Outbound	69.47	18.07	9.03	0.31	0.31	1.25	0	0	0	1.56	0	0
		Jul (21)	Both	71.11	16.21	9.63	0.16	0.16	0.96	0	0.16	0	1.61	0	0
Kakadu Highway 1km North of Old Jim Jim Rd	RDVDC041	Sep (21)	Inbound	77.46	7.17	11.35	1.39	0.14	1.09	0.49	0.11	0.24	0.03	0.46	0.08
		Sep (21)	Outbound	78.59	6.25	11.17	1.33	0.1	0.86	0.41	0.03	0.41	0.03	0.73	0.1
		Sep (21)	Both	77.98	6.75	11.27	1.36	0.12	0.98	0.45	0.07	0.32	0.03	0.59	0.09
Kakadu Highway 5km South of Old Jim Jim Rd	RDVDC042	Sep (21)	Inbound	59.74	10.37	21.94	0.6	0.05	3.57	1.81	0.33	0.16	0	1.26	0.16
		Sep (21)	Outbound	77.98	10.69	7.75	0.33	0	1.55	0.49	0.16	0.41	0	0.49	0.16
		Sep (21)	Both	67.07	10.5	16.23	0.49	0.03	2.76	1.28	0.26	0.26	0	0.95	0.16
Maningrida Access 1km East of Narbalek Mine T/Off	RDVDC063	Jul (21)	Inbound	87.35	5.25	2.78	0.93	0	0	0.31	0	0.62	0	1.85	0.93
		Jul (21)	Outbound	79.49	6.46	6.46	1.4	0.56	1.69	0.28	0	0.56	0	2.25	0.84
		Jul (21)	Both	83.24	5.88	4.71	1.18	0.29	0.88	0.29	0	0.59	0	2.06	0.88
Mount Wells 2km East of Stuart Hwy	RDVDC057	Jul (28)	Inbound	70.21	6.69	17.78	1.22	0	0.76	0.46	0.15	0.76	0.46	1.52	0
		Jul (28)	Outbound	81.29	7.19	6.33	1.44	0	0	0.43	0.58	0.86	0.58	1.15	0.14
		Jul (28)	Both	75.91	6.95	11.9	1.33	0	0.37	0.44	0.37	0.81	0.52	1.33	0.07
Murgenella Sett 1km North of Narbalek Mine T/Off	RDVDC062	Jul (21)	Inbound	60.54	34.45	4.01	0.67	0	0.33	0	0	0	0	0	0
		Jul (21)	Outbound	53.9	25.76	15.25	0	1.02	2.71	0.34	0.34	0.68	0	0	0
		Jul (21)	Both	57.24	30.13	9.6	0.34	0.51	1.52	0.17	0.17	0.34	0	0	0
Point Stuart Road 2km North of Arnhem Hwy	RDVDC025	Aug (28)	Inbound	72.68	13.34	5.42	3.06	0.47	2.67	1.26	0.24	0.55	0.08	0	0.24
		Aug (28)	Outbound	63.74	11.53	17.06	0.71	0.32	4.58	1.18	0.16	0.55	0.08	0	0.08
		Aug (28)	Both	68.23	12.44	11.22	1.89	0.39	3.62	1.22	0.2	0.55	0.08	0	0.16

Coverage Classification Count Stations

Year: 2013

Table: 5.2 Vehicle Classification at Rural Coverage Stations

Region: Darwin

Road Name/Location	Station	Month	Direction												
		(Days)		1	2	3	4	5	6	7	8	9	10	11	12
Port Keats Road 5km West of Daly River Crossing	RDVDC056	Jan (14)	Inbound	91.26	4.92	3.28	0.55	0	0	0	0	0	0	0	0
		Feb (28)	Inbound	86.3	6.3	6.67	0.37	0	0	0	0	0.37	0	0	0
		Mar (28)	Inbound	90.56	5.56	3.89	0	0	0	0	0	0	0	0	0
		Apr (28)	Inbound	82.24	4.67	8.41	1.87	0.93	1.87	0	0	0	0	0	0
		May (28)	Inbound	81.85	7.23	8.24	1.01	0	0.34	0.17	0.17	0.67	0	0.34	0
		Jun (28)	Inbound	81.89	4.46	8.24	0.68	0.68	0.41	0.81	0	0.41	0.27	1.62	0.54
		Jul (14)	Inbound	71.69	6.35	14.02	0.26	0.53	2.12	1.32	0	0.26	0.53	1.32	1.59
		Aug (28)	Inbound	82.97	9.68	2.45	0.61	0.74	0.12	0.25	0	0.25	0	0.86	2.08
		Sep (28)	Inbound	85.52	4.52	4.29	1.39	0.58	0.23	0.12	0	0.81	0.35	1.04	1.16
		Nov (14)	Inbound	47.94	1.59	40.32	1.59	0.32	2.54	1.27	0	0.95	0.63	1.27	1.59
		Jan (14)	Outbound	89.39	5.03	4.47	0.56	0	0.56	0	0	0	0	0	0
		Feb (28)	Outbound	90.33	5.95	2.97	0.37	0	0	0	0	0.37	0	0	0
		Mar (28)	Outbound	91.85	4.89	2.72	0.54	0	0	0	0	0	0	0	0
		Apr (28)	Outbound	88.14	5.93	3.39	0.85	0	1.69	0	0	0	0	0	0
		May (28)	Outbound	85.53	7.4	4.61	0.99	0	0.16	0	0.16	0.66	0.16	0.33	0
		Jun (28)	Outbound	84.77	5.55	5.29	0.39	0.52	0.26	0.77	0.13	0.26	0.39	1.16	0.52
		Jul (14)	Outbound	84.46	7.27	4.26	0.5	0.5	0.25	0.25	0	0.5	0.25	0.75	1
		Aug (28)	Outbound	78.74	7.96	8.31	0.24	0.83	1.07	0	0	0.24	0	0.95	1.66
		Sep (28)	Outbound	71.81	4.39	16.93	1.29	0.64	0.96	0.75	0.11	0.75	0.32	1.07	0.96
		Nov (14)	Outbound	67.19	2.52	21.14	1.58	0	1.89	1.26	0	0	0.32	2.21	1.89
		Jan (14)	Both	90.33	4.97	3.87	0.55	0	0.28	0	0	0	0	0	0
		Feb (28)	Both	88.31	6.12	4.82	0.37	0	0	0	0	0.37	0	0	0
		Mar (28)	Both	91.21	5.22	3.3	0.27	0	0	0	0	0	0	0	0
		Apr (28)	Both	85.33	5.33	5.78	1.33	0.44	1.78	0	0	0	0	0	0
May (28)	Both	83.71	7.32	6.4	1	0	0.25	0.08	0.17	0.67	0.08	0.33	0		
Jun (28)	Both	83.37	5.02	6.73	0.53	0.59	0.33	0.79	0.07	0.33	0.33	1.39	0.53		
Jul (14)	Both	78.25	6.82	9.01	0.39	0.51	1.16	0.77	0	0.39	0.39	1.03	1.29		
Aug (28)	Both	80.82	8.81	5.43	0.42	0.78	0.6	0.12	0	0.24	0	0.9	1.87		
Sep (28)	Both	78.4	4.45	10.86	1.34	0.61	0.61	0.45	0.06	0.78	0.33	1.06	1.06		
Nov (14)	Both	57.59	2.06	30.7	1.58	0.16	2.22	1.27	0	0.47	0.47	1.74	1.74		

Coverage Classification Count Stations

Year: 2013

Table: 5.2 Vehicle Classification at Rural Coverage Stations

Region: Darwin

Road Name/Location	Station	Month (Days)	Direction	Month											
				1	2	3	4	5	6	7	8	9	10	11	12
Stuart Highway 500m North of Gulnare Rd	RDVDC051	Sep (14)	Inbound	81.43	4.04	7.02	0.93	0.29	0.39	0.44	0.15	0.68	0.21	1.12	3.3
		Sep (14)	Outbound	79.73	4.14	8.11	1.08	0.31	0.33	0.43	0.15	0.85	0.22	1.26	3.4
		Sep (14)	Both	80.6	4.09	7.55	1	0.3	0.36	0.44	0.15	0.77	0.22	1.19	3.35
Stuart Highway 500m North of Cox Peninsula Rd	RDVDC049	Jun (14)	Inbound	80.7	7.23	6.42	0.92	0.39	0.42	0.57	0.21	0.65	0.19	0.65	1.65
		Jun (14)	Outbound	76.81	6.26	10.82	0.92	0.38	0.75	0.7	0.24	0.67	0.24	0.67	1.53
		Jun (14)	Both	78.74	6.74	8.64	0.92	0.38	0.58	0.64	0.23	0.66	0.22	0.66	1.59
Stuart Highway 500m South of Cox Peninsular Road	RDVDC091	Jun (14)	Inbound	80.13	7.06	6.62	0.81	0.29	0.45	0.65	0.21	0.7	0.21	0.82	2.04
		Jun (14)	Outbound	82	5.82	4.26	2.98	0.52	0.23	0.64	0.37	0.78	0.3	0.64	1.46
		Jun (14)	Both	81.06	6.45	5.45	1.88	0.41	0.34	0.64	0.29	0.74	0.26	0.73	1.75

Darwin Total = 19

Coverage Classification Count Stations

Year: 2013

Table: 5.2 Vehicle Classification at Rural Coverage Stations

Region: Katherine

Road Name/Location	Station	Month	Direction												
		(Days)		1	2	3	4	5	6	7	8	9	10	11	12
Central Arnhem 5km North of Mainoru T/O	RKVDC034	Sep (21)	Inbound	65.88	7.76	6.59	5.65	0.47	0	0.71	0.24	2.59	2.35	7.53	0.24
		Sep (21)	Outbound	45.01	6.5	23.9	8.58	1.86	0.7	0.93	0.46	3.48	1.16	6.26	1.16
		Sep (21)	Both	55.37	7.13	15.3	7.13	1.17	0.35	0.82	0.35	3.04	1.75	6.89	0.7
Central Arnhem North of Bulman	RKVDC042	Sep (21)	Inbound	70.54	6.68	10.89	1.73	0.25	0	0.74	0	0.74	0.74	7.43	0.25
		Sep (21)	Outbound	74.14	5.67	8.37	2.46	1.23	0.25	0.49	0.25	1.23	0.25	4.19	1.48
		Sep (21)	Both	72.35	6.17	9.63	2.1	0.74	0.12	0.62	0.12	0.99	0.49	5.8	0.86
Central Arnhem Rd 8km East of Barunga	RKVDC020	Sep (21)	Inbound	81.93	3.12	9.37	0.3	0	0.22	0.22	0.22	0.97	0.07	3.2	0.37
		Sep (21)	Outbound	72.19	2.97	18.39	0.8	0.14	0.29	0.22	0.14	1.16	0.22	2.75	0.72
		Sep (21)	Both	77	3.04	13.94	0.55	0.07	0.26	0.22	0.18	1.06	0.15	2.97	0.55
Edith Falls Road 2km East of Stuart Hwy	RKVDC033	Jul (21)	Inbound	66.66	20.33	10.13	0.78	0.02	1.12	0.88	0.07	0	0	0	0
		Jul (21)	Outbound	65.54	19.72	11.35	0.81	0.02	1.29	1.2	0.07	0	0	0	0
		Jul (21)	Both	66.1	20.02	10.74	0.79	0.02	1.21	1.04	0.07	0	0	0	0
John Hauser Drive 500m East of Mataranka Rd	RKVDC043	Sep (21)	Inbound	73.1	13.74	11.26	0	0	0.58	1.32	0	0	0	0	0
		Sep (21)	Outbound	77.61	13.55	7.36	0	0	0.59	0.74	0	0.15	0	0	0
		Sep (21)	Both	75.35	13.65	9.32	0	0	0.59	1.03	0	0.07	0	0	0
Mataranka 1km East of Stuart Hwy	RKVDC022	Sep (21)	Inbound	71.73	16.28	8.21	0.35	0.16	0.73	1.84	0.13	0.32	0.05	0.03	0.16
		Sep (21)	Outbound	71.46	15.19	9.18	0.3	0.16	1.03	2.03	0.14	0.3	0.03	0.03	0.16
		Sep (21)	Both	71.6	15.74	8.69	0.32	0.16	0.88	1.93	0.14	0.31	0.04	0.03	0.16
Nathan River Road 5km South of Roper Bar	RKVDC038	Sep (21)	Inbound	41.72	11.15	21.66	1.91	1.27	6.05	3.18	0.96	5.1	1.91	1.59	3.5
		Sep (21)	Outbound	60.27	18.92	4.32	2.97	1.08	0.54	1.35	0.54	4.32	1.62	0.81	3.24
		Sep (21)	Both	51.75	15.35	12.28	2.49	1.17	3.07	2.19	0.73	4.68	1.75	1.17	3.36
Numbulwar Road 5km East of Ngukurr	RKVDC037	Sep (21)	Inbound	70.58	1.86	15.83	3.72	0	0.56	0.19	1.12	2.98	0.37	2.61	0.19
		Sep (21)	Outbound	84.9	2.31	3.91	0.89	0.36	0	0.53	0.71	3.02	0.36	2.84	0.18
		Sep (21)	Both	77.91	2.09	9.73	2.27	0.18	0.27	0.36	0.91	3	0.36	2.73	0.18

Coverage Classification Count Stations

Year: 2013

Table: 5.2 Vehicle Classification at Rural Coverage Stations

Region: Katherine

Road Name/Location	Station	Month (Days)	Direction	1	2	3	4	5	6	7	8	9	10	11	12
Roper Highway 5km East of Hodgson Downs T/O	RKVDC035	Sep (21)	Inbound	58.81	5.46	7.8	2.18	0.65	0.65	0.65	0.87	1.2	0.33	1.91	19.48
		Sep (21)	Outbound	59.12	5.75	7.44	2.11	0.58	0.63	0.9	0.74	1.48	0.37	2.32	18.57
		Sep (21)	Both	58.97	5.6	7.62	2.15	0.62	0.64	0.78	0.8	1.34	0.35	2.12	19.01
Roper Highway 10km East of Roper Bar	RKVDC036	Sep (21)	Inbound	86.79	3.16	5.23	0.49	0.3	0.39	0.39	0.49	0.59	0.1	1.97	0.1
		Sep (21)	Outbound	85.19	2.24	6.43	1.36	0.29	0.49	0.78	0.19	0.49	0.1	2.34	0.1
		Sep (21)	Both	85.98	2.7	5.83	0.93	0.29	0.44	0.59	0.34	0.54	0.1	2.16	0.1
Stuart Highway 80km South of Katherine	RKVDC021	Mar (14)	Inbound	60.69	7.62	8.27	2.39	0.21	0.62	1.65	0.77	1.65	1.45	3.87	10.81
		Mar (14)	Outbound	62.98	6.74	5.63	0.94	0.06	0.54	1.23	0.66	1.86	1.29	5.16	12.91
		Mar (14)	Both	61.8	7.19	6.99	1.69	0.14	0.58	1.45	0.72	1.75	1.37	4.49	11.82
Stuart Highway 10km South of Carpentaria Hwy	RKVDC023	Mar (14)	Inbound	53.56	11.38	4.31	0.82	0.31	0.46	2	1.18	2.15	2.82	5.23	15.79
		Mar (14)	Outbound	48.2	6.82	8.25	0.99	0.19	0.93	1.99	1.12	2.61	2.73	7.51	18.67
		Mar (14)	Both	51.14	9.32	6.09	0.9	0.25	0.67	1.99	1.15	2.36	2.78	6.26	17.09
Victoria Highway 80km West of Willeroo	RKVDC024	May (14)	Inbound	58.12	19.82	7.6	2.09	0.6	0.79	1.84	0.65	1.54	0.6	2.29	4.07
		May (14)	Outbound	49.93	30.55	6.17	0.92	0.18	0.66	2.32	0.22	1.84	0.83	2.41	3.98
		May (14)	Both	53.77	25.52	6.84	1.47	0.37	0.72	2.09	0.42	1.7	0.72	2.35	4.03

Katherine Total = 13

Coverage Classification Count Stations

Year: 2013

Table: 5.2 Vehicle Classification at Rural Coverage Stations

Region: Tennant Creek

Road Name/Location	Station	Month (Days)	Direction	Month											
				1	2	3	4	5	6	7	8	9	10	11	12
Austral Downs Road 8km South of Barkly Hwy	RTVBC023	May (14)	Inbound	44.2	0	32.5	5.2	9.1	0	0	0	7.8	1.3	0	0
		Jun (14)	Inbound	47.4	0.7	29.6	8.6	5.9	0	0.7	0	3.3	0.7	2	1.3
		Jul (14)	Inbound	42.4	3	45.5	3	3	0	0	0	1.5	0	1.5	0
		May (14)	Outbound	35.8	0	41.8	13.4	3	0	0	0	3	3	0	0
		Jun (14)	Outbound	44.6	0	28.5	9.8	6.7	0.5	0	0	5.7	1.6	2.1	0.5
		Jul (14)	Outbound	35.4	0	40.5	8.9	6.3	0	1.3	0	3.8	2.5	0	1.3
		May (14)	Both	40	0	37.15	9.3	6.05	0	0	0	5.4	2.15	0	0
		Jun (14)	Both	46	0.35	29.05	9.2	6.3	0.25	0.35	0	4.5	1.15	2.05	0.9
		Jul (14)	Both	46	1.5	43	5.95	4.65	0	0.65	0	2.65	1.25	0.75	0.65
Barkly Highway 10km East of Stuart Highway	RTVDC004	Mar (14)	Inbound	58.8	11.4	3.4	1.8	0.5	0.5	1	0.7	2.2	2.3	5.1	12.2
		Mar (14)	Outbound	56.2	7.9	6.7	1.4	0.1	0.6	1	0.7	3	2.4	8	12
		Mar (14)	Both	57.5	9.65	5.05	1.6	0.3	0.55	1	0.7	2.6	2.35	6.55	12.1
Barkly Highway In Front of Radio Repeater 8501	RTVBC029	May (14)	Inbound	36.1	34.6	5.9	1.2	0.5	1	1.9	0.3	2.6	1.1	4.2	10.6
		Jun (28)	Inbound	36.8	36.7	6.1	0.7	0.3	0.9	2.6	1.2	1.6	1.5	3.2	8.4
		Jul (14)	Inbound	37.9	37.4	4.9	0.9	0.2	0.8	1.9	0.6	1.1	1.3	3	10
		May (14)	Outbound	31.7	22.6	12.4	1.4	0.1	5.4	5.1	0.7	3.3	1.8	5.1	10.5
		Jun (28)	Outbound	32.6	27.6	11.9	0.9	0.2	4	5.3	0.5	2.2	2.5	3.2	9.2
		Jul (14)	Outbound	32	32.7	11.8	0.6	0.1	3.5	4.5	0.7	1.5	1.2	3.2	8.1
		May (14)	Both	33.9	28.6	9.15	1.3	0.3	3.2	3.5	0.5	2.95	1.45	4.65	10.55
		Jun (28)	Both	34.7	32.15	9	0.8	0.25	2.45	3.95	0.85	1.9	2	3.2	8.8
		Jul (14)	Both	34.95	35.05	8.35	0.75	0.15	2.15	3.2	0.65	1.3	1.25	3.1	9.05

Coverage Classification Count Stations

Year: 2013

Table: 5.2 Vehicle Classification at Rural Coverage Stations

Region: Tennant Creek

Road Name/Location	Station	Month (Days)	Direction	Month											
				1	2	3	4	5	6	7	8	9	10	11	12
Barkly Stock Route 5km East of Stuart Hwy	RTVDC024	May (14)	Inbound	58.9	4.4	6.3	5.7	0.6	0	0	0	0.6	0	0.6	22.8
		Jun (28)	Inbound	61.4	3.7	9.3	4.5	0.8	0.4	0.4	0.4	1.2	0	3.7	14.2
		Jul (14)	Inbound	54.5	6.4	9.1	8.2	0.9	0	0	0.9	2.7	0	7.3	10
		May (14)	Outbound	38	3.7	25.2	3.1	0	1.2	1.8	0	0	0	0	27
		Jun (28)	Outbound	40.1	2.9	22.3	3.6	1.1	1.1	1.1	2.2	1.5	1.1	4.7	18.2
		Jul (14)	Outbound	43.7	5.8	21.4	7.8	3.9	0	0	1	1.9	0	2.9	11.7
		May (14)	Both	48.45	4.05	15.75	4.4	0.3	0.6	0.9	0	0.3	0	0.3	24.9
		Jun (28)	Both	50.75	3.3	15.8	4.05	0.95	0.75	0.75	1.3	1.35	0.55	4.2	16.2
		Jul (14)	Both	49.1	6.1	15.25	8	2.4	0	0	0.95	2.3	0	5.1	10.85
Calvert Road 5km East of Tablelands Hwy	RTVBC025	May (14)	Inbound	21.1	7.9	13.2	7.9	5.3	5.3	5.3	5.3	7.9	7.9	10.5	2.6
		Jun (28)	Inbound	12.9	3.2	12.9	0	3.2	0	3.2	0	25.8	19.4	12.9	6.5
		May (14)	Outbound	39.1	0	4.3	8.7	4.3	0	0	4.3	4.3	0	0	34.8
		Jun (28)	Outbound	17.6	0	5.9	0	11.8	0	0	0	23.5	5.9	0	35.3
		May (14)	Both	30.1	3.95	8.75	8.3	4.8	2.65	2.65	4.8	6.1	3.95	5.25	18.7
		Jun (28)	Both	15.25	1.6	9.4	0	7.5	0	1.6	0	24.65	12.65	6.45	20.9
Newcastle Waters Road 2km West of Stuart Hwy	RTVBC037	Apr (21)	Inbound	63.9	8.4	10.7	2.1	0	1.7	1.5	0.1	1.2	0.2	4.4	5.7
		Apr (21)	Outbound	51.3	6.8	22.9	2	0.1	2.8	2.5	0.1	1.3	0.2	4.2	5.6
		Apr (21)	Both	57.6	7.6	16.8	2.05	0.05	2.25	2	0.1	1.25	0.2	4.3	5.65
Ranken Road 5km East of Brunette Downs	RTVBC028	May (14)	Inbound	30.8	3.8	46.2	7.7	0	0	3.8	0	0	0	3.8	3.8
		Jun (21)	Inbound	48.9	3.2	26.6	9.6	5.3	3.2	2.1	0	1.1	0	0	0
		May (14)	Outbound	35.3	2.9	35.3	0	2.9	2.9	0	0	0	2.9	5.9	11.8
		Jun (21)	Outbound	40.5	7.6	34.4	1.5	0	5.3	7.6	0	0.8	0	0	2.3
		May (14)	Both	33.05	3.35	40.75	3.85	1.45	1.45	1.9	0	0	1.45	4.85	7.8
		Jun (21)	Both	44.7	5.4	30.5	5.55	2.65	4.25	4.85	0	0.95	0	0	1.15
Stuart Highway 20km North of Elliott	RTVBC020	Mar (14)	Inbound	58.4	10.3	4.1	0.8	0.1	0.6	1.9	1.1	1.8	2.5	4.7	13.7
		Mar (14)	Outbound	47.7	5.4	13.5	1.8	0.3	1.2	2	1.2	2.6	2.5	6.3	15.5
		Mar (14)	Both	53.05	7.85	8.8	1.3	0.2	0.9	1.95	1.15	2.2	2.5	5.5	14.6

Coverage Classification Count Stations

Year: 2013

Table: 5.2 Vehicle Classification at Rural Coverage Stations

Region: Tennant Creek

Road Name/Location	Station	Month (Days)	Direction	1	2	3	4	5	6	7	8	9	10	11	12
Stuart Highway 15km South of Wauchope	RTVDC021	Apr (14)	Inbound	53.9	14.4	14.8	1	0.1	4.3	2.3	0.6	1.1	0.7	1.9	4.8
		May (28)	Inbound	47.4	23.5	12.7	0.7	0.1	4.2	2.6	0.8	1.1	0.6	1.7	4.5
		Apr (14)	Outbound	71.1	10	4.9	0.4	0	1.2	1.5	0.9	1.2	0.6	2	6.1
		May (28)	Outbound	68.5	11.8	6.2	0.4	0.1	1.6	1.6	1.1	0.6	0.5	1.7	5.9
		Apr (14)	Both	62.5	12.2	9.85	0.7	0.05	2.75	1.9	0.75	1.15	0.65	1.95	5.45
		May (28)	Both	57.95	17.65	9.45	0.55	0.1	2.9	2.1	0.95	0.85	0.55	1.7	5.2
Stuart Highway 30km North of Barrow Creek	RTVBC022	Apr (14)	Inbound	57.9	22.2	5.7	0.4	0	2.1	1.4	0.3	1.3	1	2	5.6
		May (28)	Inbound	51.5	29.1	6.3	0.5	0.1	1.5	1.7	0.8	1.1	0.7	1.8	4.9
		Apr (14)	Outbound	61.3	10.9	11.9	0.3	0	2.4	2.2	0.5	1.3	0.9	2.5	5.7
		May (28)	Outbound	60.5	10.7	13.8	0.5	0.1	3	2.2	0.7	0.9	1	1.6	5
		Apr (14)	Both	59.6	16.55	8.8	0.35	0	2.25	1.8	0.4	1.3	0.95	2.25	5.65
		May (28)	Both	56	19.9	10.05	0.5	0.1	2.25	1.95	0.75	1	0.85	1.7	4.95
Tablelands Highway 160km North of Barkly Hwy	RTVBC027	May (14)	Inbound	26.2	31.8	18	0.3	0.3	3.7	4.8	0.6	1.7	0.3	2.8	9.6
		Jun (28)	Inbound	32.9	29.5	19.5	0.4	0.5	2.4	5	0.2	1.3	1.2	2.6	4.6
		Jul (14)	Inbound	28.8	27.2	18.7	0.4	0	3.1	6.6	0.8	1.8	1.9	3.9	6.8
		May (14)	Outbound	40.9	28.2	6.2	0.3	0.3	1.5	1.5	0	1.8	2.1	3.9	13.4
		Jun (28)	Outbound	46.6	27.3	7.4	0.3	0.3	0.8	2.6	0.2	1.7	1.3	3.2	8.4
		Jul (14)	Outbound	31.3	35.2	9.3	0.7	0.3	0.8	4.3	0.3	1.8	1.7	3.2	11.1
		May (14)	Both	33.55	30	12.1	0.3	0.3	2.6	3.15	0.3	1.75	1.2	3.35	11.5
		Jun (28)	Both	39.75	28.4	13.45	0.35	0.4	1.6	3.8	0.2	1.5	1.25	2.9	6.5
		Jul (14)	Both	30.05	31.2	14	0.55	0.15	1.95	5.45	0.55	1.8	1.8	3.55	8.95

Coverage Classification Count Stations

Year: 2013

Table: 5.2 Vehicle Classification at Rural Coverage Stations

Region: Tennant Creek

Road Name/Location	Station	Month (Days)	Direction	Month											
				1	2	3	4	5	6	7	8	9	10	11	12
Wollogorang Road 5km East of Robinson River T/O	RTVBC036	Jan (28)	Inbound	91.9	1.6	1.6	3.2	0	0	0	1.6	0	0	0	
		Feb (28)	Inbound	83.3	10	3.3	0	0	0	0	0	3.3	0	0	0
		Mar (28)	Inbound	90	10	0	0	0	0	0	0	0	0	0	0
		Apr (28)	Inbound	77.2	17.8	2	1	0	0	2	0	0	0	0	0
		May (14)	Inbound	62.3	27	1.6	3.3	0.8	3.3	0	0.8	0	0	0.8	0
		Jan (28)	Outbound	88.9	0	7.4	1.9	1.9	0	0	0	0	0	0	0
		Feb (28)	Outbound	81.3	3.1	12.5	0	0	0	0	3.1	0	0	0	0
		Mar (28)	Outbound	85.2	3.7	9.3	1.9	0	0	0	0	0	0	0	0
		Apr (28)	Outbound	65.3	16.8	6.3	3.2	0	2.1	6.3	0	0	0	0	0
		May (14)	Outbound	49.6	21.5	14	5	0	6.6	0.8	0.8	0	0	0.8	0.8
		Jan (28)	Both	90.4	0.8	4.5	2.55	0.95	0	0	0.8	0	0	0	0
		Feb (28)	Both	82.3	6.55	7.9	0	0	0	0	1.55	1.65	0	0	0
		Mar (28)	Both	87.6	6.85	4.65	0.95	0	0	0	0	0	0	0	0
		Apr (28)	Both	71.25	17.3	4.15	2.1	0	1.05	4.15	0	0	0	0	0
		May (14)	Both	55.95	24.25	7.8	4.15	0.4	4.95	0.4	0.8	0	0	0.8	0.4

Tennant Creek Total = 12