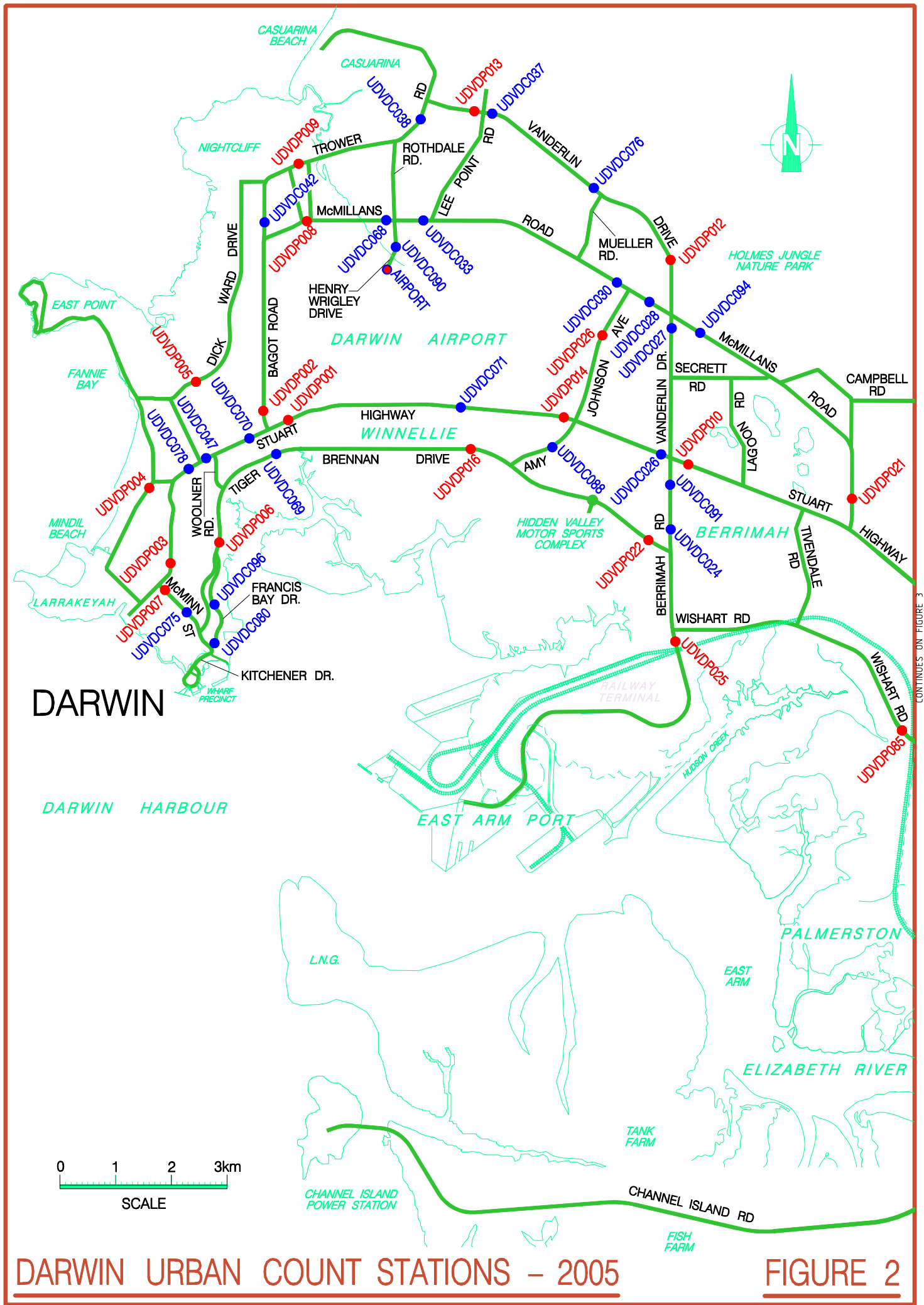


2005 TRAFFIC COUNT STATION LOCALITY MAP N.T.

FIGURE 1

9 FEB 2007 FILE:K155/TRAFFIC/TRAFFIC COUNT STATION MAPS - 2005 MAPS - UPDATED JAN 2007/2005 - 1 FIG 1 - LOCALITY MAP.DGN

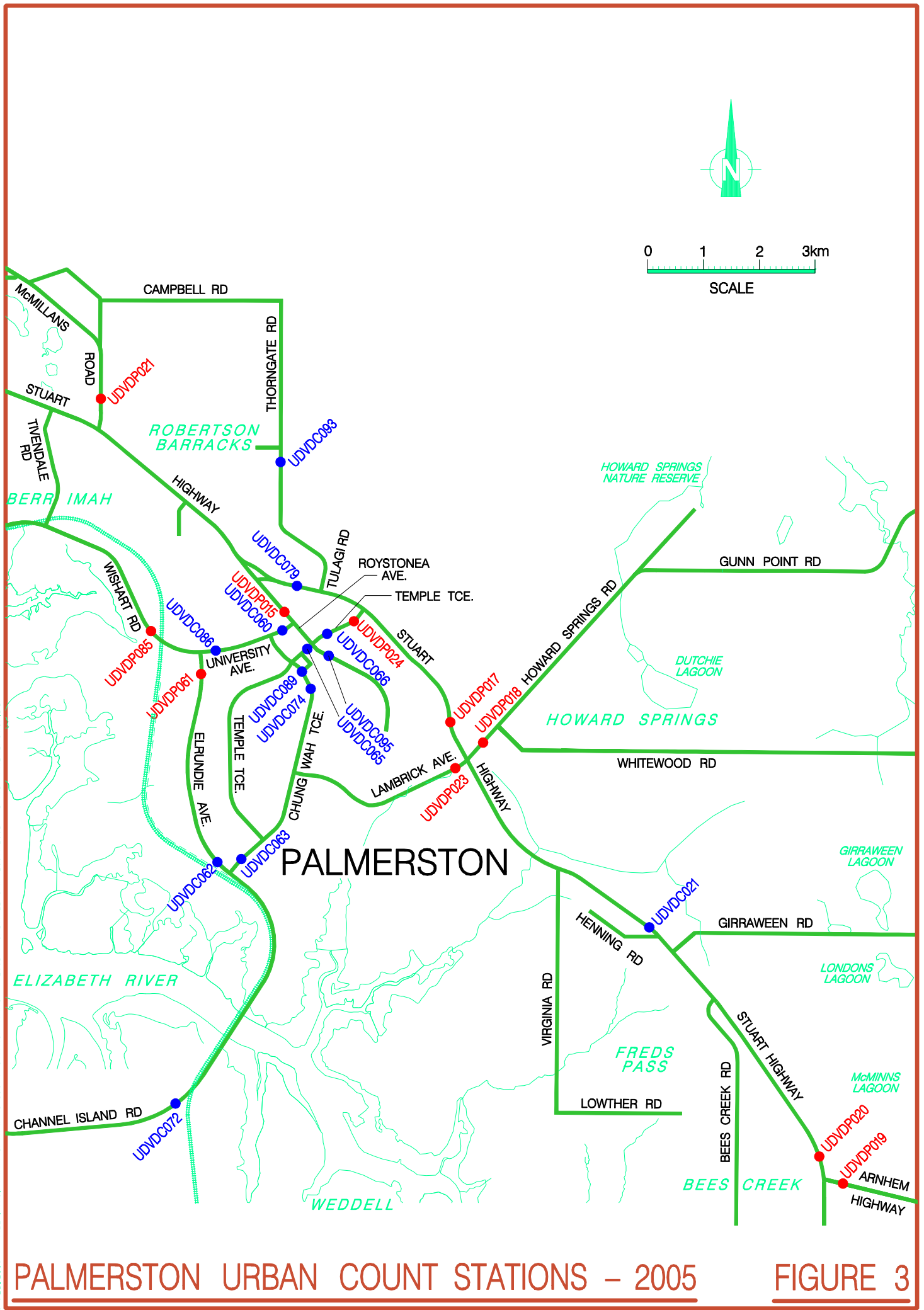


DARWIN URBAN COUNT STATIONS – 2005

FIGURE 2

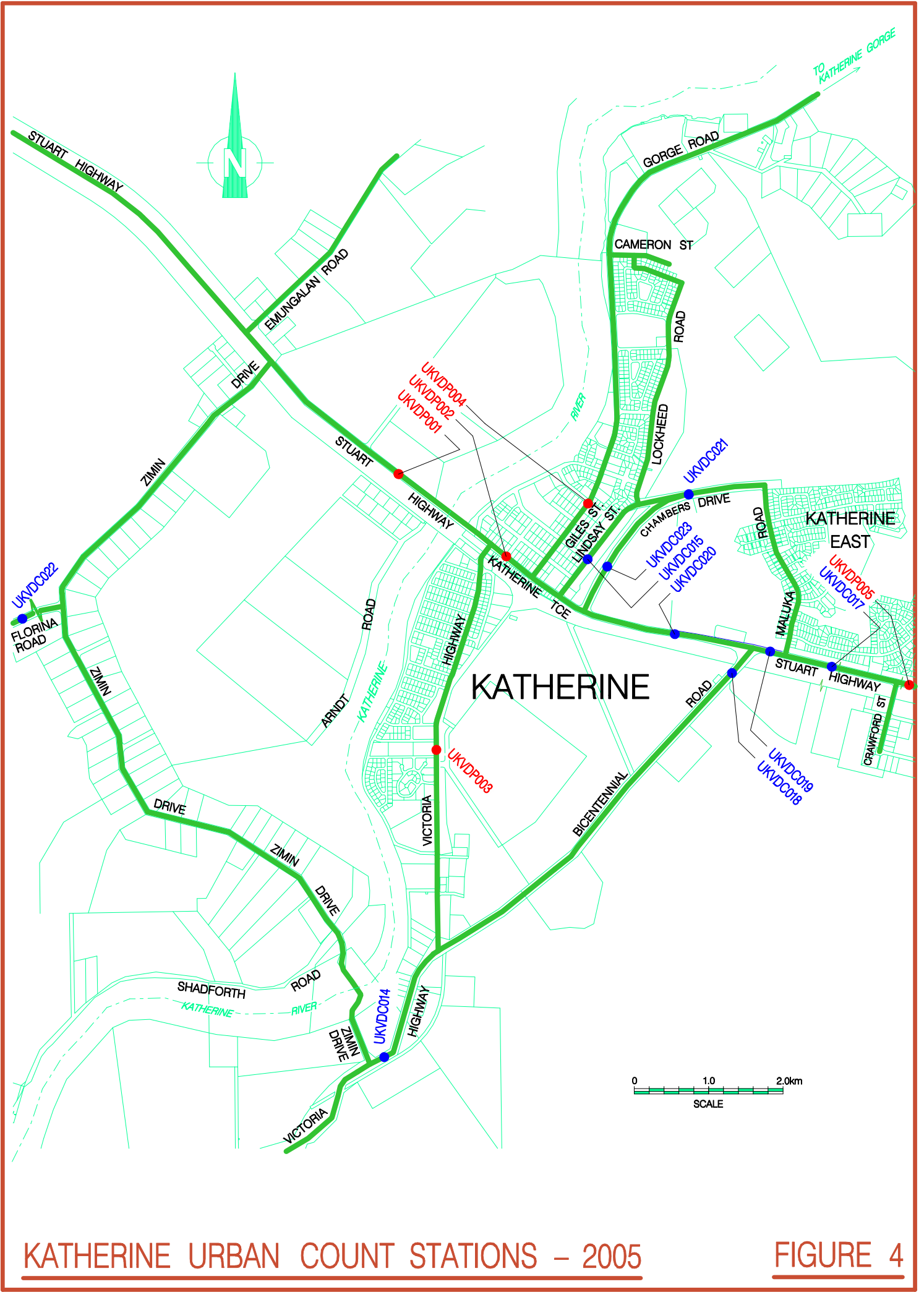
CONTINUES FROM FIGURE 2

9 FEB. 2007 FILE : KTS:\TRAFFIC\TRAFFIC COUNT STATION MAPS - 2005 - UPDATED JAN. 2007/2005 - 3 FIG - PALMERSTON.DGN



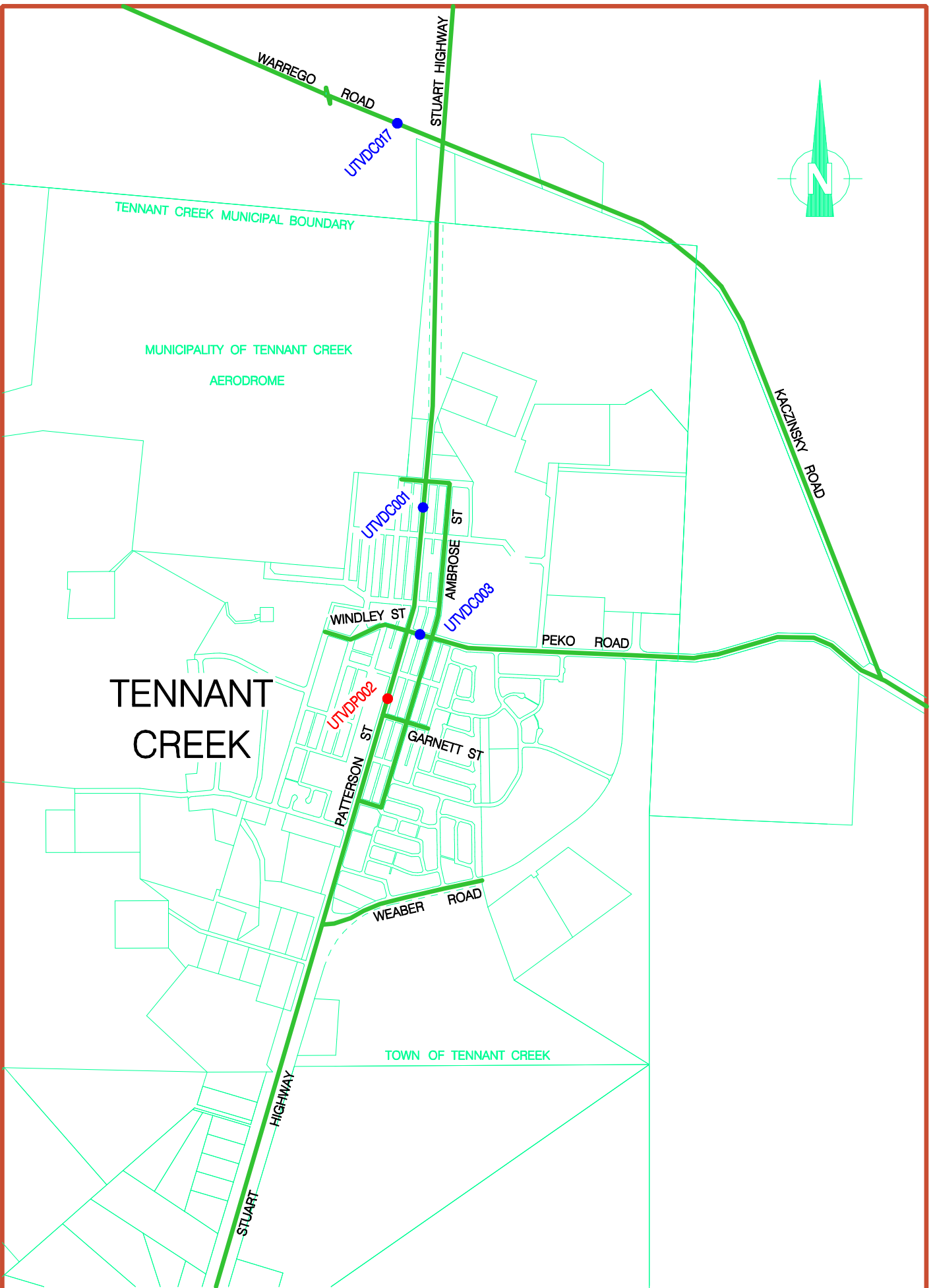
PALMERSTON URBAN COUNT STATIONS - 2005

FIGURE 3



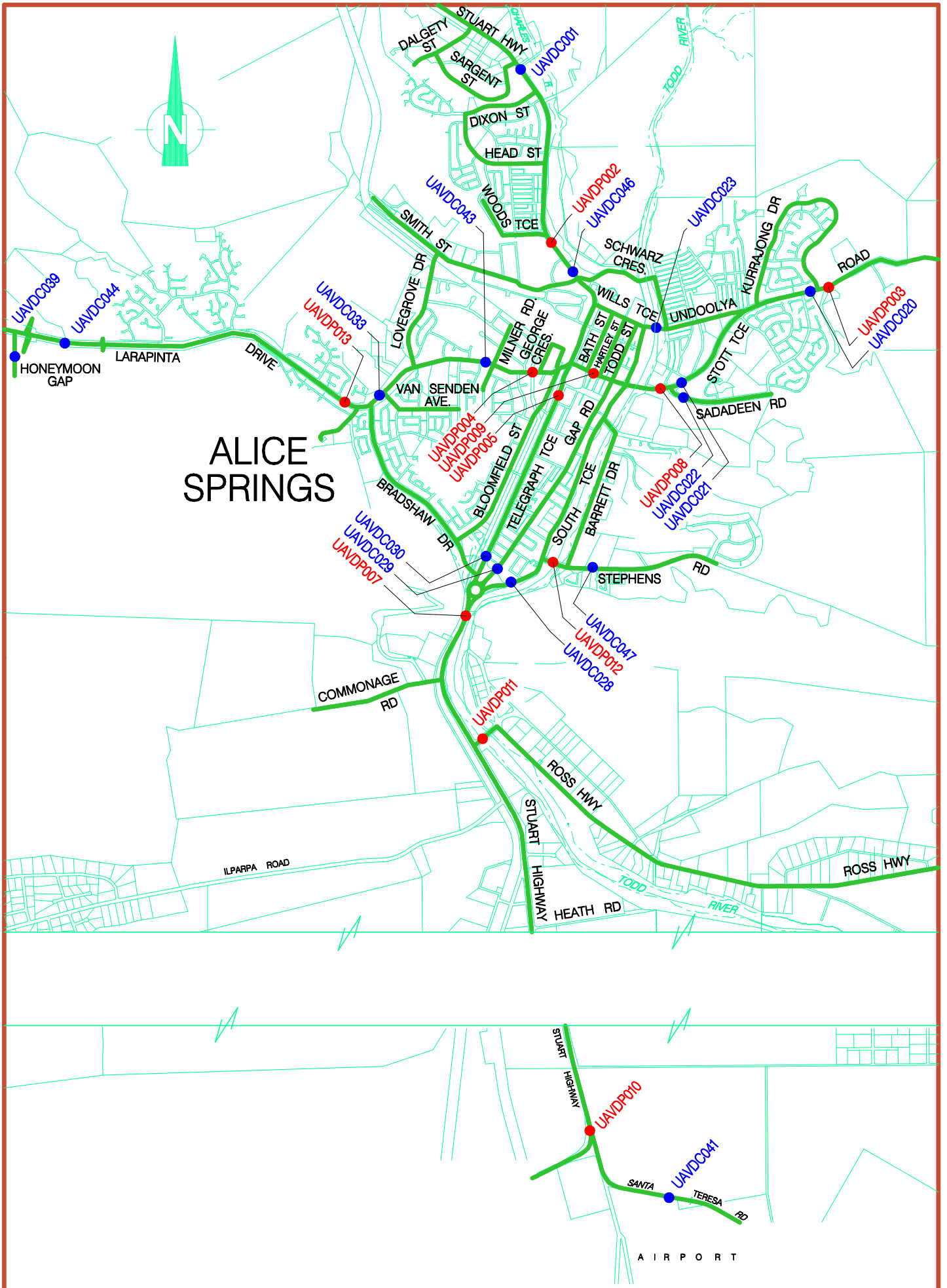
KATHERINE URBAN COUNT STATIONS - 2005

FIGURE 4



TENNANT CREEK URBAN COUNT STATIONS - 2005

FIGURE 5



ALICE SPRINGS URBAN COUNT STATIONS - 2005

FIGURE 6

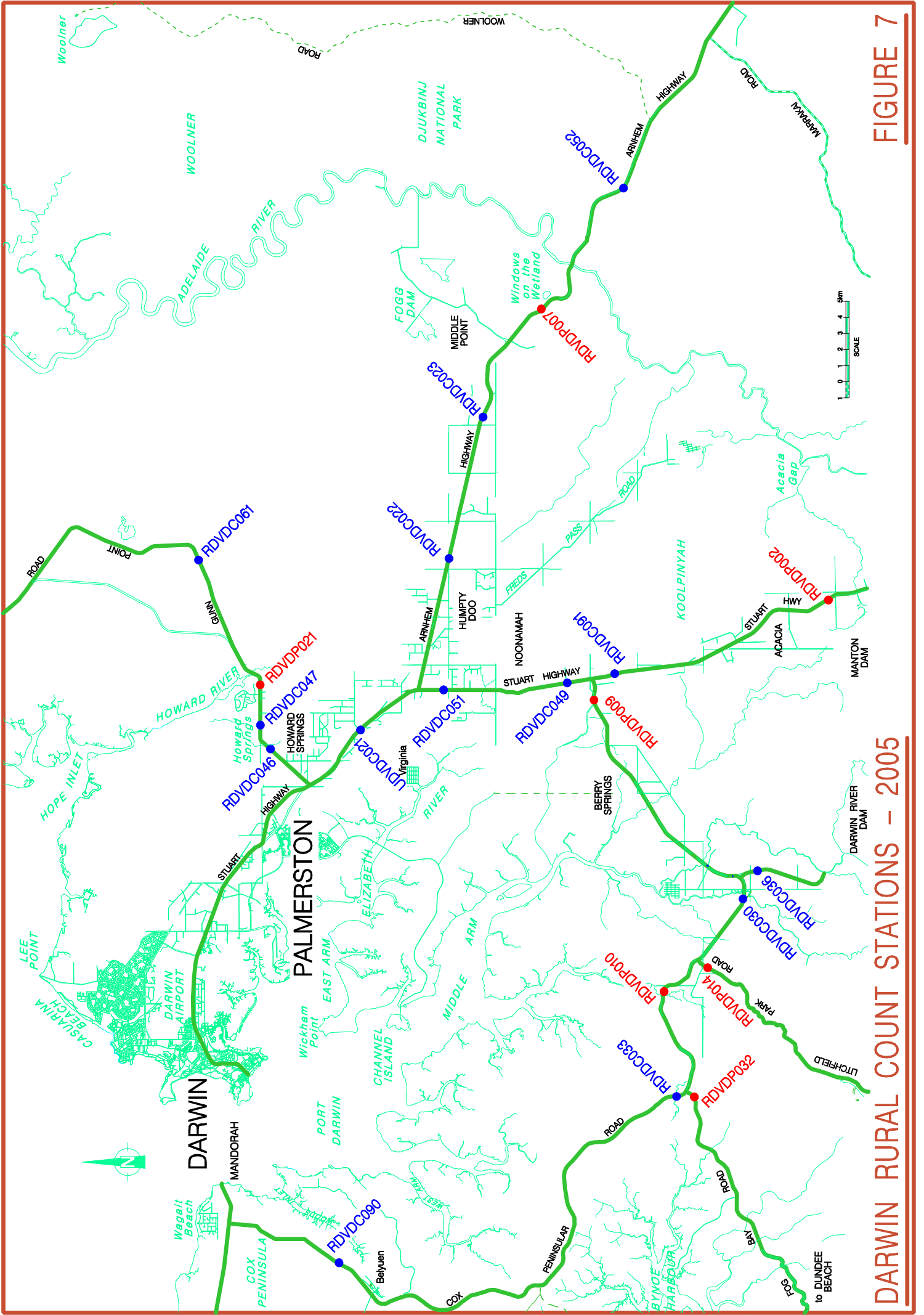
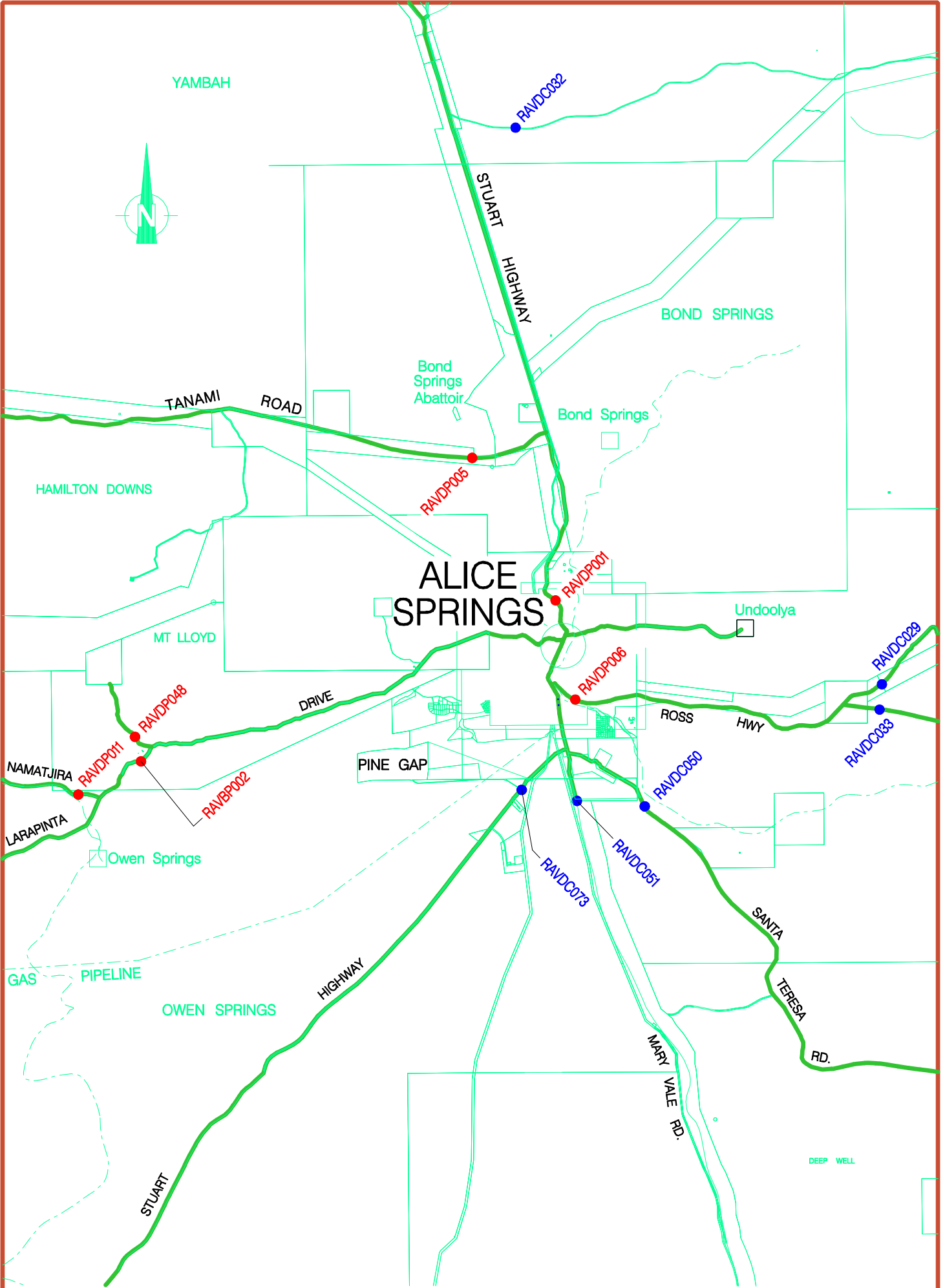


FIGURE 7

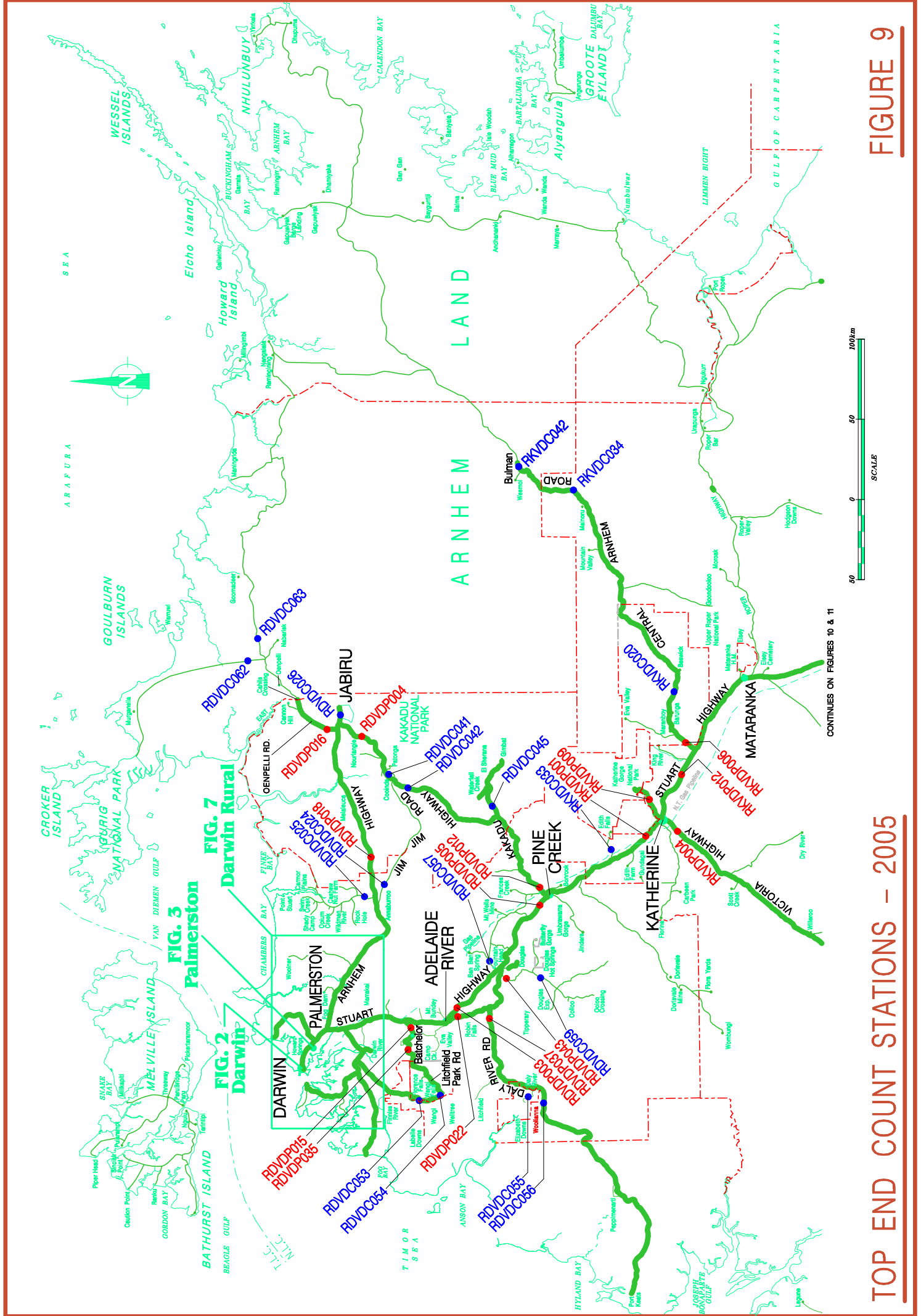
DARWIN RURAL COUNT STATIONS - 2005

9 FEB. 2007 FILE : KTS:/TRAFFIC/TRAFFIC COUNT STATION MAPS - 2005 - UPDATED JAN 2007/2005 -- 8 FIG - ALICE SPRINGS RURAL.DGN



ALICE SPRINGS RURAL COUNT STATIONS - 2005

FIGURE 8

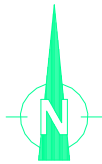


TOP END COUNT STATIONS - 2005

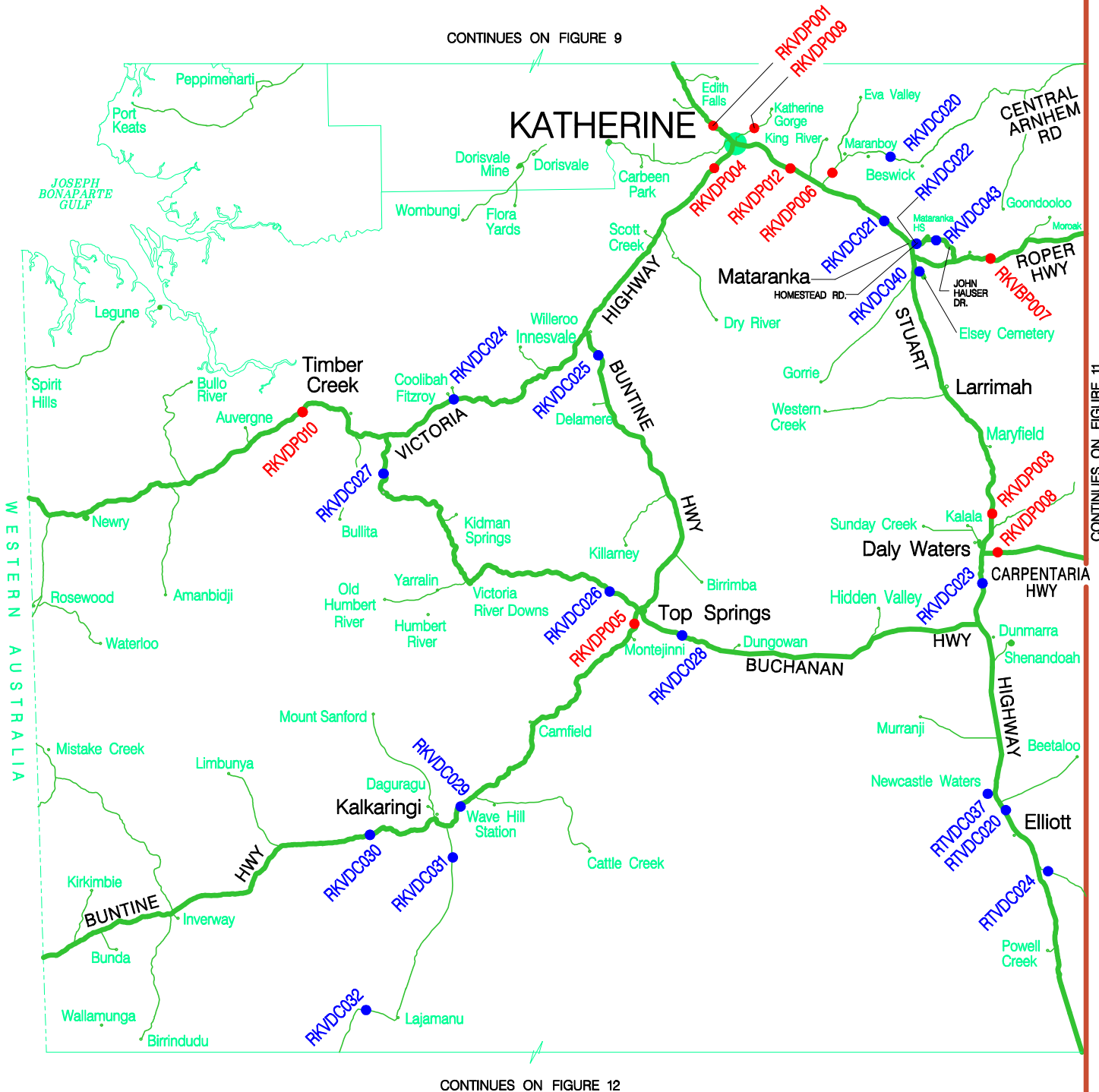
FIGURE 9

FILE: X:\KITS\TRAFFIC\TRAFFIC STATION MAPS - 2005 - UPDATED JAN 2007\2005 - 9 FIG - TOP END REGION.DGN 9 FEB. 2007

CONTINUES ON FIGURES 10 & 11



CONTINUES ON FIGURE 9



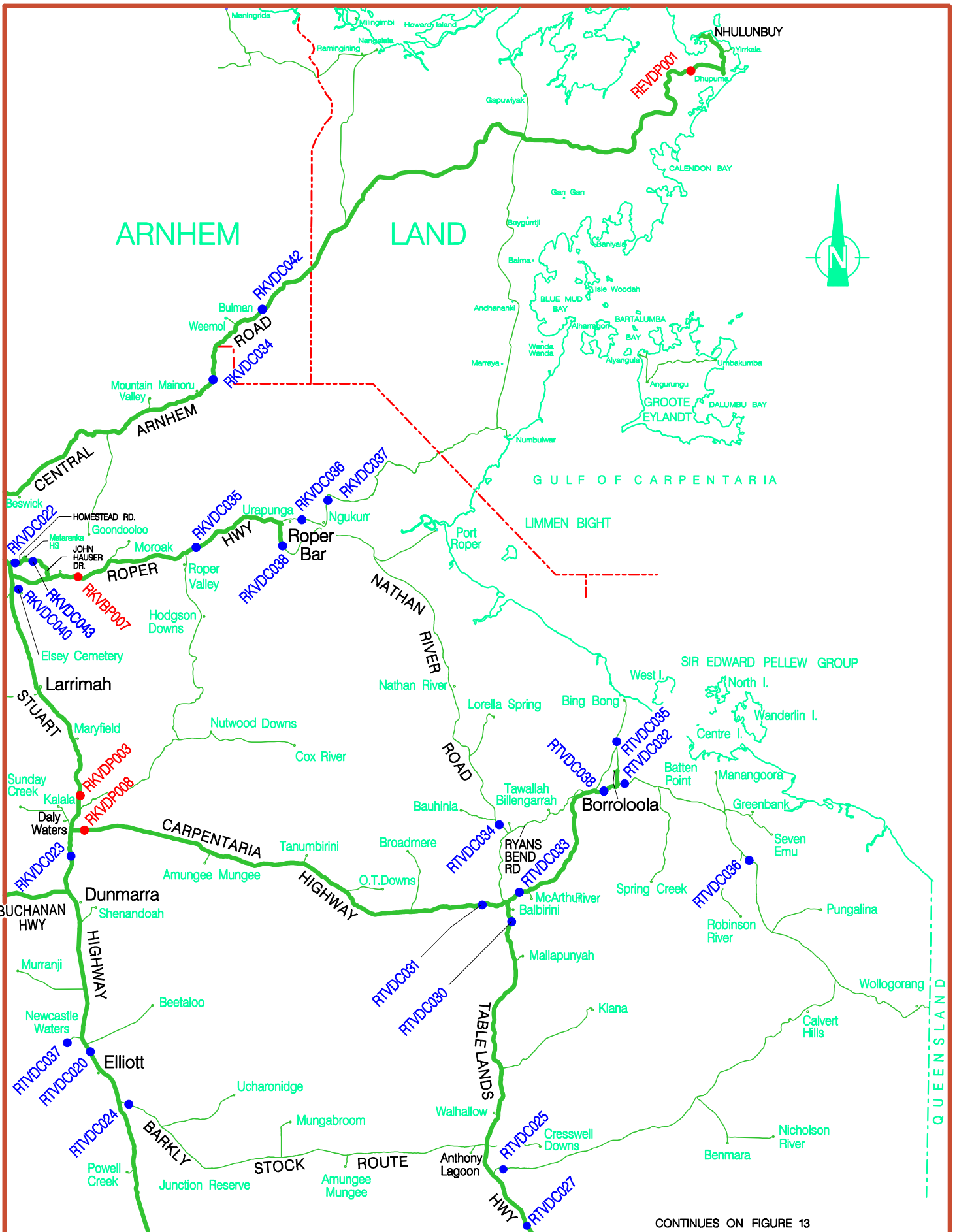
CONTINUES ON FIGURE 12

WEST KATHERINE REGION COUNT STATIONS – 2005

FIGURE 10

CONTINUES FROM FIGURE 10

9 FEB. 2007 FILE: KTS:/TRAFFIC/TRAFFIC COUNT STATION MAPS - 2005 - UPDATED JAN 2007/2005 - 11 FIG - EAST KATHERINE REGION.DGN

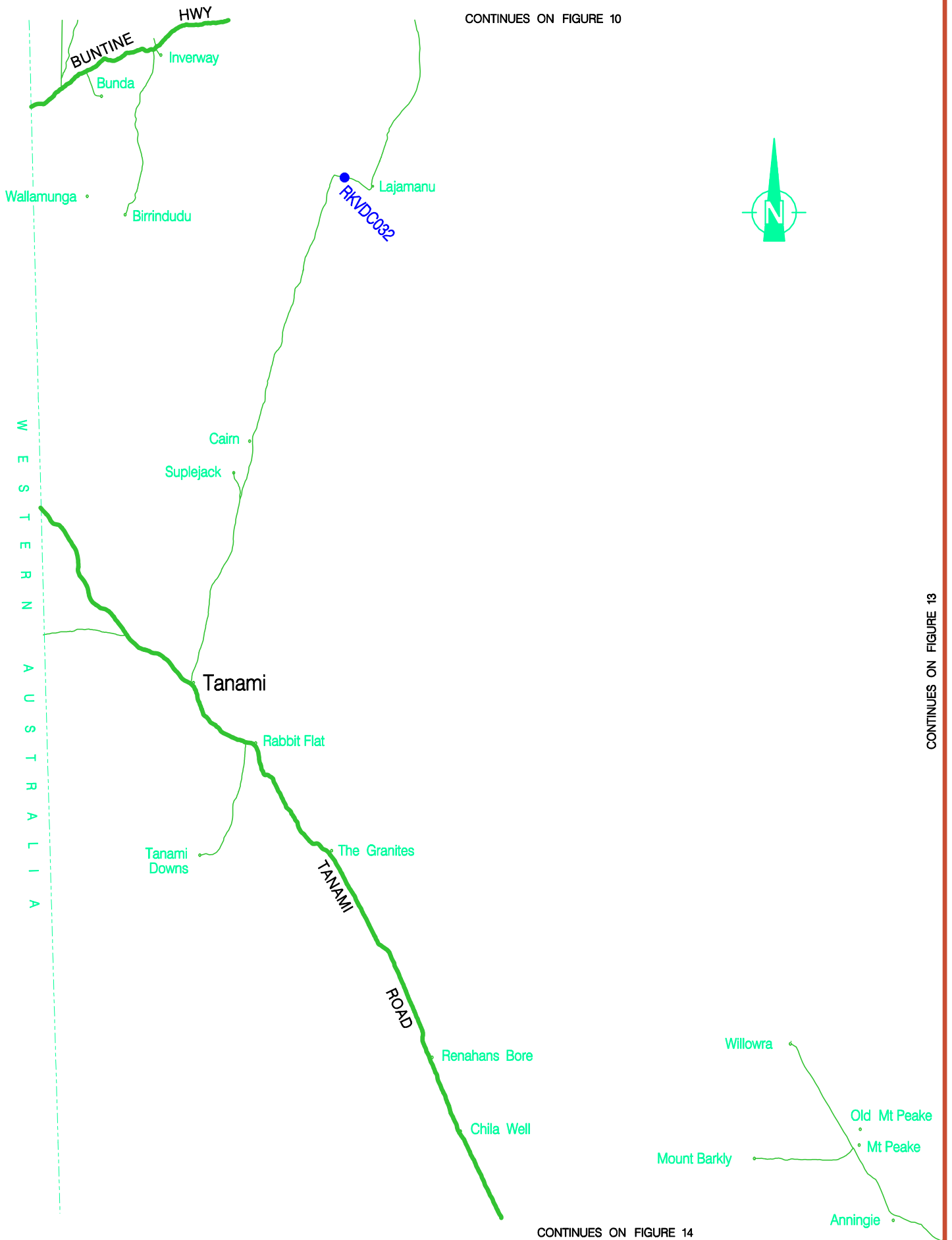


CONTINUES ON FIGURE 13

EAST KATHERINE & ARNHEM REGION COUNT STATIONS – 2005

FIGURE 11

CONTINUES ON FIGURE 10



CONTINUES ON FIGURE 13

WEST TENNANT CREEK REGION

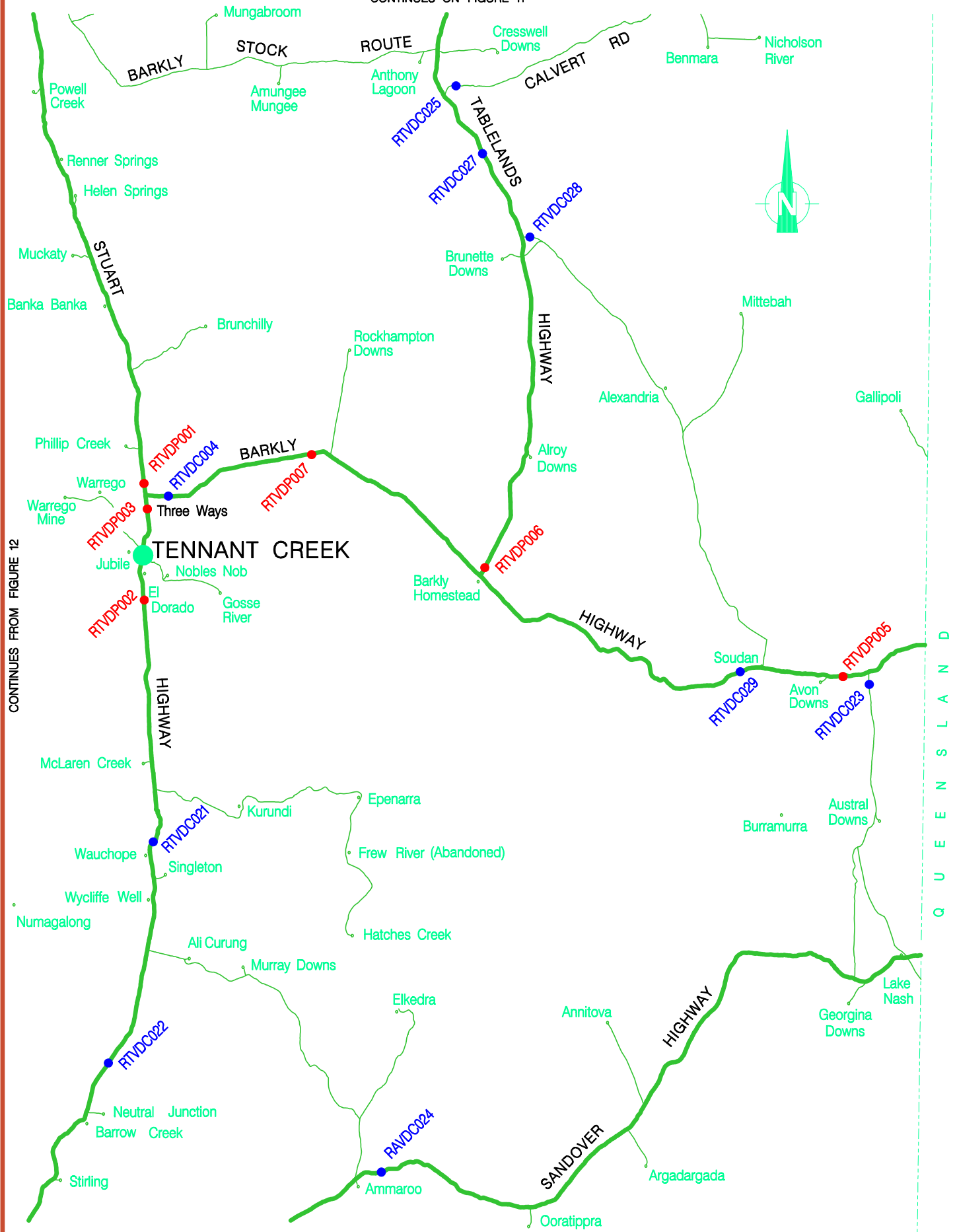
COUNT STATIONS - 2005

CONTINUES ON FIGURE 14

FIGURE 12

CONTINUES FROM FIGURE 12

CONTINUES ON FIGURE 11



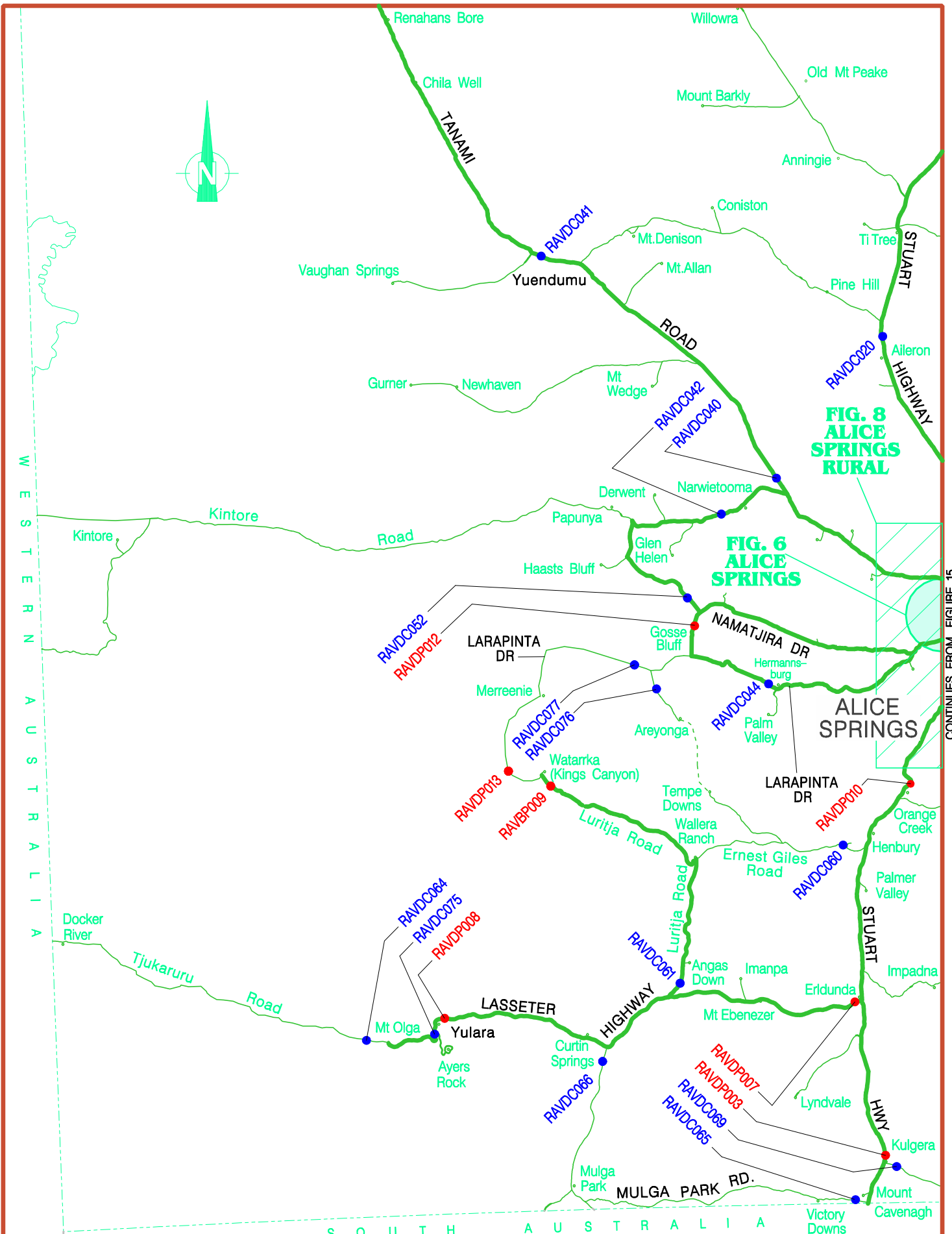
QUEENSLAND

EAST TENNANT CREEK REGION

COUNT STATIONS - 2005

CONTINUES ON FIGURE 15

FIGURE 13

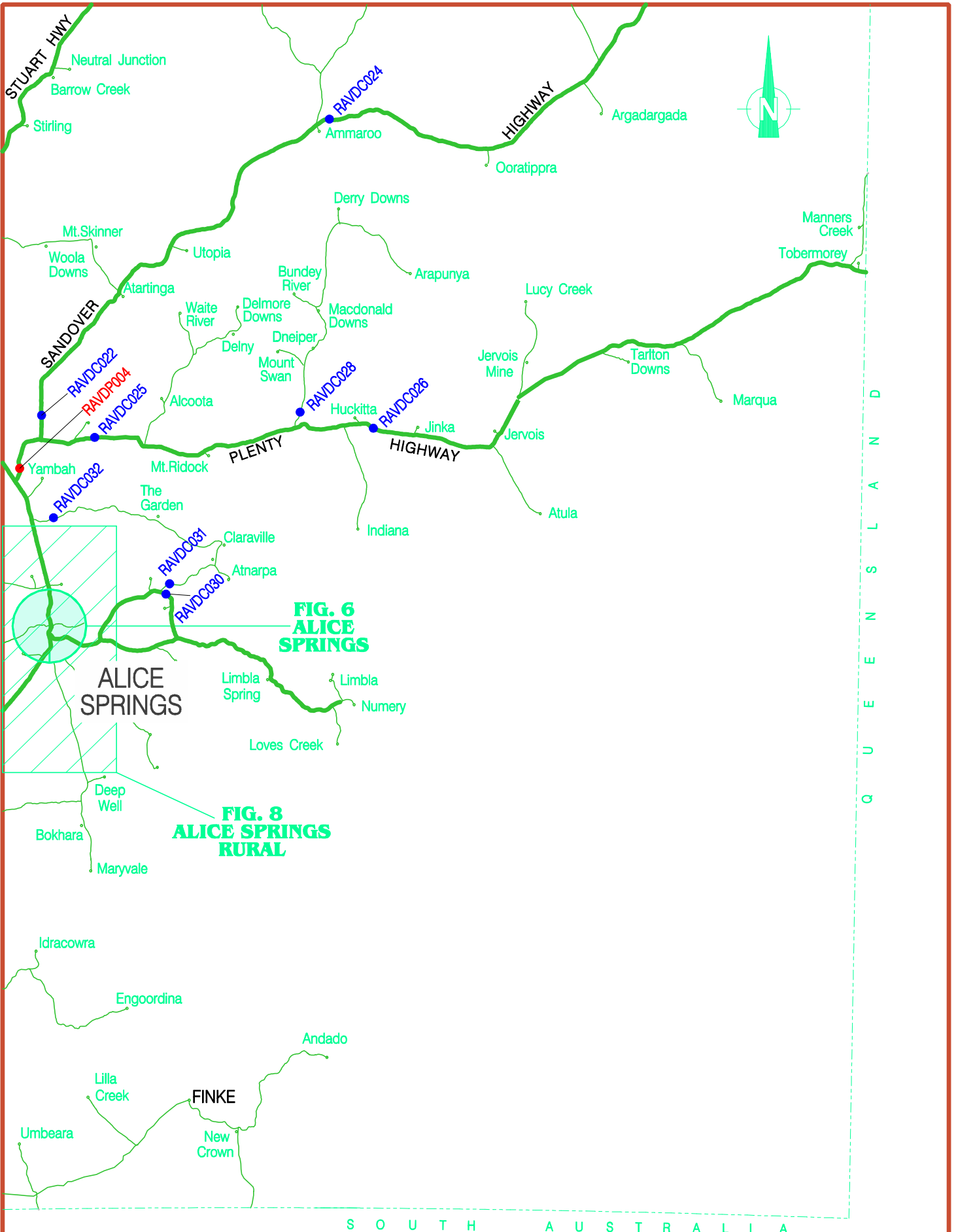


CONTINUES FROM FIGURE 15

WEST SOUTHERN REGION

COUNT STATIONS - 2005

FIGURE 14



FILE : K:\S:\TRAFFIC\TRAFFIC STATION MAPS 2005 - UPDATED JAN 2007\2005 - 15 FIG -EAST SOUTHERN REGION.DGN
 CONTINUES FROM FIGURE 14
 9 JAN. 2009

**FIG. 6
ALICE
SPRINGS**

**FIG. 8
ALICE SPRINGS
RURAL**

EAST SOUTHERN REGION
COUNT STATIONS - 2005

FIGURE 15