

FIGURE 1:

EXAMPLES:
 1. McMILLANS ROAD
 2. VANDERLIN DRIVE

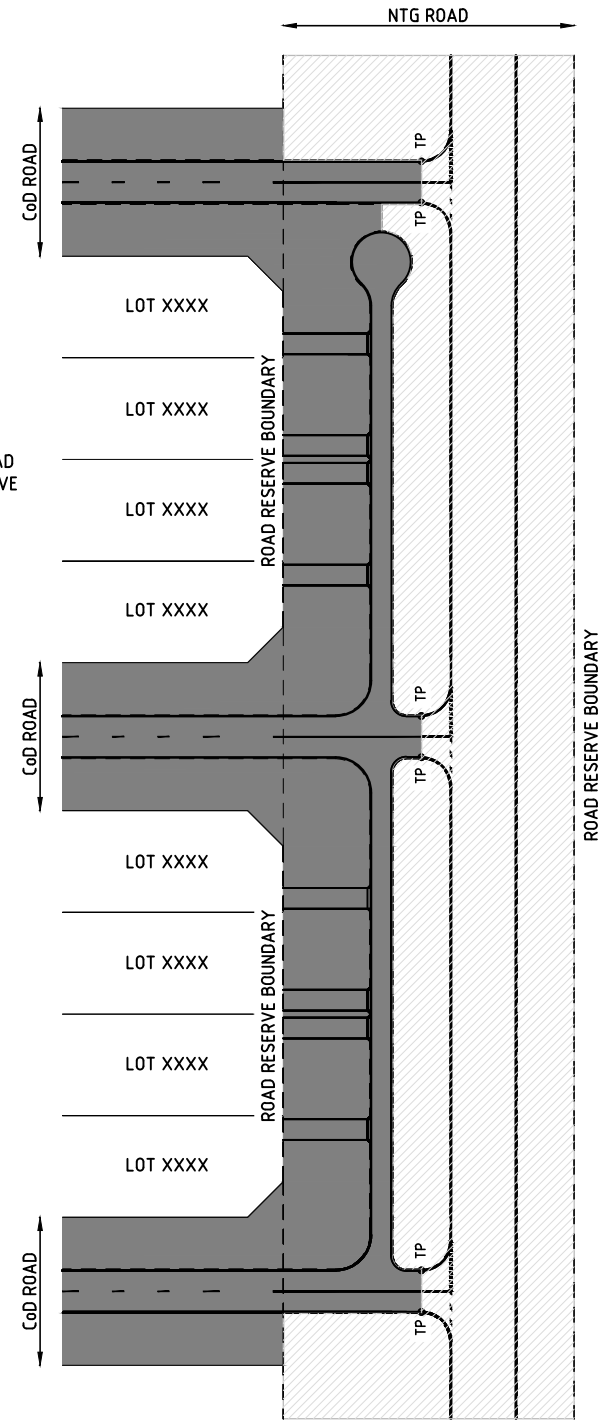


FIGURE 2:

EXAMPLES:
 1. BAGOT ROAD

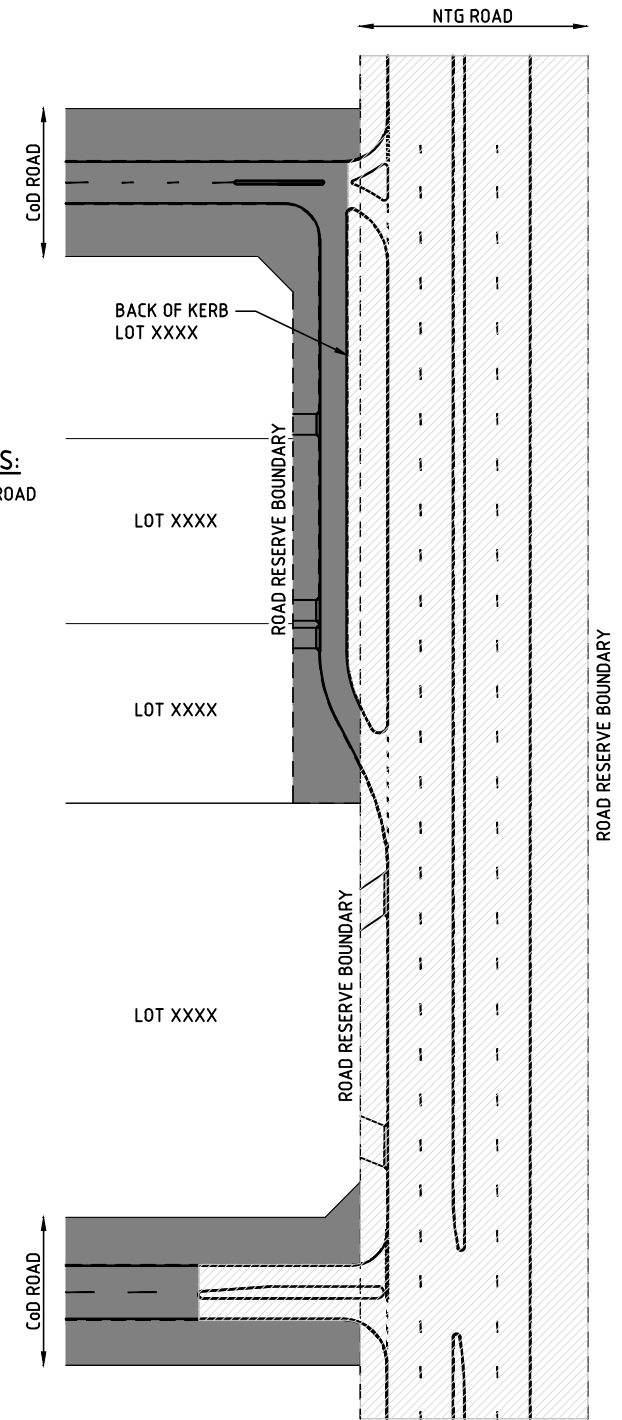




FIGURE 3:

NOTE:
 RESPONSIBILITY FOR MAINTENANCE
 INCLUDES ADJACENT KERB AND
 KERB STRUCTURES.

LEGEND:
 NTG RESPONSIBILITY
 CoD RESPONSIBILITY

No.	DESCRIPTION	DATE	NAME	DEPT./COMPANY
0	ISSUED AS A STANDARD DRAWING	SEPT 2017	J.LEESON	EES/DIPL
AMENDMENTS				

WARNING
 BEWARE OF UNDERGROUND SERVICES.
 THE LOCATIONS OF UNDERGROUND SERVICES ARE APPROXIMATE ONLY AND THEIR EXACT POSITION SHOULD BE PROVEN ON SITE. NO GUARANTEE IS GIVEN THAT ALL EXISTING SERVICES ARE SHOWN.

DRAWN J.LEESON	CHECKED S.HATZI
DATE MAY 2017	DATE MAY 2017
DESIGNED	CHECKED
DATE	DATE
DESIGN LEADER S.HATZI	DESIGN DIRECTOR S.JACKSON
DATE 1/09/2017	DATE 1/09/2017



STANDARD DRAWINGS
 MAINTENANCE WORKS - ROADS
**TYPICAL MAINTENANCE RESPONSIBILITY
 DARWIN REGION URBAN DEMARCATION PLANS**

FILE No.	ASSET No.	SHEET No.	DRAWING No.	AMEND.	SHEET SIZE
-	-	1 OF 1	CS3600	0	A1