



Northern Territory Government

ANNUAL TRAFFIC REPORT

2006

Prepared by



ROAD NETWORK DIVISION

CONTENT

SECTION 1 - INTRODUCTION	3
1.01 INTRODUCTION	3
1.02 OBJECTIVES OF THE TRAFFIC COUNTING PROGRAM	3
1.03 THE UTILISATION OF TRAFFIC COUNT INFORMATION	3
SECTION 2 - SUMMARY	4
2.01 DATA COLLECTION	4
2.02 REPORTING OF COUNT STATION RESULTS	4
2.03 COMPUTER ANALYSIS	4
2.04 VEHICLE CLASSIFICATION DATA	4
SECTION 3 - TRAFFIC COUNTS	5
3.01 INTRODUCTION	5
3.02 PRIMARY STATIONS	5
3.03 COVERAGE STATIONS	5
3.04 SPECIAL STATIONS	5
3.05 TRAFFIC COUNT SITE LOCATIONS AND YEAR OF LAST RECORD	6
SECTION 4 - VEHICLE CLASSIFICATION ON RURAL ROADS	7
4.01 INTRODUCTION	7
4.02 STATION CALIBRATION FACTOR	7
4.03 VEHICLE CATEGORIES	7
SECTION 5 - GLOSSARY OF TERMS	8

CHARTS

CHART 1 - AUSTRROADS Vehicle Classification System

FIGURES

FIGURE 1 - Traffic Count Station Locations NT Locality map

FIGURE 2 - Darwin Urban Count Stations

FIGURE 3 - Palmerston Urban Count Stations

FIGURE 4 - Katherine Urban Count Stations

FIGURE 5 - Tennant Creek Urban Count Stations

FIGURE 6 - Alice Springs Urban Count Stations

FIGURE 7 - Darwin Rural Count Stations

FIGURE 8 - Alice Springs Rural Count Stations

FIGURE 9 - Top End Count Stations

FIGURE 10 - West Katherine Region Count Stations

FIGURE 11 - East Katherine & Arnhem Region Count Stations

FIGURE 12 - West Tennant Creek Region Count Stations

FIGURE 13 - East Tennant Creek Region Count Stations

FIGURE 14 - West Southern Region Count Stations

FIGURE 15 - East Southern Region Count Stations

TABLES

TABLE 1 - 1.1 AADT For Urban Primary Stations - 10 Year Period
- 1.2 Calculated AADT & Monthly ATD's For Urban Primary Stations

TABLE 2 - 2.1 AADT For Rural Primary Stations - 10 Year Period
- 2.2 Calculated AADT & Monthly ATD's For Rural Primary Stations

TABLE 3 - 3.1 Estimated AADT For Urban Coverage Stations - 10 Year Period
- 3.2 Estimated AADT & Monthly ADT For Urban Coverage Stations

TABLE 4 - 4.1 Estimated AADT For Rural Coverage Stations - 10 Year Period
- 4.2 Estimated AADT & Monthly ADT For Rural Coverage Stations

TABLE 4A - COVERAGE STATIONS AND YEAR LAST RECORDED

TABLE 4B - PRIMARY STATIONS AND YEAR LAST RECORDED

TABLE 4C - SPECIAL STATIONS AND APPLICATIONS 2006

TABLE 5 - 5.1 Classification at Rural Primary Stations
- 5.2 Classification at Rural Coverage Stations

SECTION 1 - INTRODUCTION

1.01 INTRODUCTION

The Road Network Division of the Department of Planning and Infrastructure is responsible for the provision of traffic statistics pertaining to roads managed by the Northern Territory Government

Territory Asset Management Services Pty Ltd is responsible under contract to the Department of Planning and Infrastructure for data collection, analysis and the operational management of the Departments traffic data acquisition program.

This report was prepared by Territory Asset Management Services Pty Ltd for Road Network Division and represents processed traffic data as follows:

Annual Traffic Count Data 1997 to 2006

Monthly Traffic Count Data January 2006 to December 2006

Vehicle Classification at Rural Primary Stations

1.02 OBJECTIVES OF THE TRAFFIC COUNTING PROGRAM

Traffic data is a vital part of the information required in the planning, design and operation of the urban and rural road networks. The information is used by the Department of Planning and Infrastructure, other Northern Territory Government Departments, State Government Road Authorities, and Commercial organisations.

The aims of the Department's traffic count programme are to:

1. Monitor annual trends in traffic using vehicle classifications over various types of road.
2. Determine the amount of travel throughout the Territory, including each of the administrative regions of the Territory.
3. Demonstrate variations in traffic flow throughout the year.
4. Provide traffic flow information on specific links in the road network for project evaluation.
5. Provide a comprehensive database of traffic information.

1.03 THE UTILISATION OF TRAFFIC COUNT INFORMATION

The Department of Planning and Infrastructure utilises the traffic information for the following purposes:

1. Road financing and budgeting.
2. Classification of roads and road network planning.
3. Development of programmes for the construction and maintenance of roads.
4. Development of road design standards.
5. Measurement of the level of service provided by the road network.

SECTION 2 - SUMMARY

2.01 DATA COLLECTION

Data for the traffic count report has been collected from a variety of locations at urban and rural primary and coverage stations throughout the Northern Territory.

2.02 REPORTING OF COUNT STATION RESULTS

Primary count stations throughout the Northern Territory are reported in VEHICLES.

Rural Coverage count stations are reported in VEHICLES.

Urban Coverage count stations are reported in VEHICLES, with the exception of multi lane roads as detailed below:

- Up to two (2) lanes in the same direction – reported in VEHICLES
- More than two (2) lanes in the same direction – reported in DOUBLE AXLES.

2.03 COMPUTER ANALYSIS

Traffic data is analysed using a variety of software applications as follows:

- TAMS Traffic Reporting System (TAMS TR)
- Proprietary traffic counting software from vendors of data collection devices
- Road Information Management System (RIMS)

Traffic data is downloaded from Count Stations using “TRANSPAC” and “Metrocount” Proprietary Traffic Analysis Software.

2.04 VEHICLE CLASSIFICATION DATA

Vehicle type classifiers divide the vehicles into the nationally accepted AUSTROAD94 standard. Refer to chart 1 in this document for a description of vehicle classification.

SECTION 3 - TRAFFIC COUNTS

3.01 INTRODUCTION

The urban and rural traffic counting programme is monitored by a network of traffic stations in the four major urban centres (Darwin, Katherine, Tennant Creek & Alice Springs), and in all rural areas throughout the Northern Territory.

Refer to the maps in this document for count station locations. The maps are shown as:

Figures 2 - 6 Urban count stations

Figures 7 - 15 Rural count stations

Urban station numbers are prefixed by UD (Urban Darwin Region), UK (Urban Katherine Region), UT (Urban Tennant Creek Region) and UA (Urban Alice Springs Region).

Rural station numbers are prefixed by RD (Rural Darwin Region), RK (Rural Katherine Region), RT (Rural Tennant Creek Region), RA (Rural Alice Springs Region), and RE (Rural East Arnhem Region).

The traffic counting stations are divided into the categories of PRIMARY, COVERAGE, and SPECIAL.

3.02 PRIMARY STATIONS

Primary traffic collect data on a permanent basis. Urban primary counts are collected in 15 minute intervals, and Rural counts are collected at 60 minute intervals.

Data in this report for primary stations is as follows:

Table 1.1 Urban Primary station AADT summaries over a 10 year period.

Table 1.2 Urban Primary station AADT summaries for 2006.

Table 2.1 Rural Primary station AADT summaries over a 10 year period.

Table 2.2 Rural Primary station AADT summaries for 2006.

3.03 COVERAGE STATIONS

In most cases Coverage Stations record data over short periods, usually between a fortnight and a month. Counts are collected in 15 minute intervals at Urban stations, and 60 minute intervals at Rural stations.

Their purpose is to provide traffic counting coverage for sections of roads between primary stations.

Table 3.1 Contains Urban Coverage station estimated AADT summaries over a 10 year period.

Table 3.2 Contains Urban Coverage station estimated AADT summaries for 2006.

Table 4.1 Contains Rural Coverage station estimated AADT summaries over a 10 year period.

Table 4.2 Contains Rural Coverage station estimated AADT summaries for 2006.

The estimated AADT for rural coverage stations are calculated by applying a seasonal factor to recorded data from the site. The seasonal factor is determined from a related primary site where year round data is recorded.

3.04 SPECIAL STATIONS

Special stations are one off surveys required to provide traffic information for a specific project.

3.05 TRAFFIC COUNT SITE LOCATIONS AND YEAR OF LAST RECORD

Tables 4A, B and C indicate when data was last collected at each station as follows:

Table 4A Coverage Count Stations.

Table 4B Primary Count Stations.

Table 4C Special Stations and Applications.

SECTION 4 - VEHICLE CLASSIFICATION ON RURAL ROADS

4.01 INTRODUCTION

Classifiers are devices which are placed for a period of 10 to 14 days at each Rural Primary Station to determine the composition of the traffic counted.

4.02 STATION CALIBRATION FACTOR

The Station Calibration Factor (SCF) is derived from the vehicle classification data and is the ratio of the number of vehicles counted by the classifier, divided by the number of double axles recorded at an adjacent counter.

The SCF is used to calculate the number of VEHICLES from a DOUBLE AXLE count.

4.03 VEHICLE CATEGORIES













Vehicles are classified into the twelve AUSTRROADS Vehicle Classification categories as shown in Chart 1.

Table 5.1 contains the percentages of each class of vehicle counted and the Station Calibration Factor for Rural Primary stations, and Table 5.2 contains the percentages of each class of vehicle counted and the Station Calibration Factor for Rural Coverage stations.

SECTION 5 - GLOSSARY OF TERMS

AADT	Annual Average Daily Traffic - expressed as a number of vehicles per day.
ADJUSTED DATA	Where this flag appears in this report, the data has been adjusted to correct impacts on data collection such as equipment failure or construction traffic. The adjusted figures are extrapolated from a statistical analysis of data adjacent to, and in the same period for previous years.
ROAD CLOSURE	Where this flag appears in this report, it indicates that during the period of data collection, the road was affected by closure due to flooding or other reasons, and this should be considered when using the data.
ROAD RESTRICTION	Where this flag appears in this report, it indicates that during the period of data collection, the road was affected by restrictions to the type/size of traffic allowed to use the road. This should be considered when using the data.
ROAD CLOSURE & RESTRICTION	Where this flag appears in this report, it indicates that during the period of data collection, the road was affected by both closures and restrictions.
ADT	Average Daily Traffic - The average 24 hr volume over the period of the traffic count.
CALCULATED AADT	Annual Average Daily Traffic - Average 24 hr traffic volume established by a twelve month continuous count.
COVERAGE STATION	Traffic count station which operates for a short duration with or without time based internal records.
DOUBLE AXLES (D/A)	Road tube counters at count stations, count traffic in terms of Double Axles passing over the tubes.
DA - VEH	Indicates data in transition, previous data in double axles and current data in vehicles.
ESTIMATED AADT	AADT obtained by applying a seasonal factor to data collected over a short period of time.
MADT	The ADT for a calendar month.
PRIMARY STATION	Permanent traffic count station where traffic data is recorded at fixed time intervals and counted continuously for 12 months of the year.
SPECIAL STATION	Traffic count station where traffic data is recorded for a special or specific purpose over a short period of time. They are usually requested on a 'one off' basis.
VEHICLES (VEH)	Loop counters at traffic count stations count traffic in Vehicles passing over the counter.

AUSTRROADS Vehicle Classification System

Level 1	Level 2		Level 3	AUSTRROADS Classification			
Length (indicative)	Axles and Axle Groups		Vehicle Type				
Type	Axles	Groups	Typical Description	Class	Parameters	Typical Configuration	
LIGHT VEHICLES							
Short up to 5.5m		1 or 2	Short Sedan, Wagon, 4WD, Utility, Light Van, Bicycle, Motorcycle, etc	1	$d(1) \leq 3.2m$ and axles = 2		
Medium 5.5m to 14.5m	3, 4 or 5	3	Short - Towing Trailer, Caravan, Boat, etc	2	groups = 3 $d(1) \geq 2.1m$, $d(1) \leq 3.2m$, $d(2) \geq 2.1m$ and axles = 3, 4 or 5		
	HEAVY VEHICLES						
	2	2	Two Axle Truck or Bus	3	$d(1) > 3.2m$ and axles = 2		
	3	2	Three Axle Truck or Bus	4	axles = 3 and groups = 2		
	> 3	2	Four Axle Truck	5	axles > 3 and groups = 2		
Long 11.5m to 19.0m	3	3	Three Axle Articulated Three axle articulated vehicle, or Rigid vehicle and trailer	6	$d(1) > 3.2m$, axles = 3 and groups = 3		
	4	> 2	Four Axle Articulated Four axle articulated vehicle, or Rigid vehicle and trailer	7	$d(2) < 2.1m$ or $d(1) > 2.1m$ or $d(1) > 3.2m$ axles = 4 and groups > 2		
	5	> 2	Five Axle Articulated Five axle articulated vehicle, or Rigid vehicle and trailer	8	$d(2) < 2.1m$ or $d(1) > 2.1m$ or $d(1) > 3.2m$ axles = 5 and groups > 2		
	≥ 6	> 2	Six Axle Articulated Six axle articulated vehicle, or Rigid vehicle and trailer	9	axles = 6 and groups > 2 or axles > 6 and groups = 3		
Medium Combination 17.5m to 36.5m	> 6	4	B Double B Double, or Heavy truck and trailer	10	groups = 4 and axles > 6		
	> 6	5 or 6	Double Road Train Double road train, or Medium articulated vehicle and one dog trailer (M.A.D.)	11	groups = 5 or 6 and axles > 6		
Large Combination Over 33.0m	> 6	> 6	Triple Road Train Triple road train, or Heavy truck and three trailers	12	groups > 6 and axles > 6		

Definitions:
 Group: Axle group, where adjacent axles are less than 2.1m apart
 Groups: Number of axle groups
 Axles: Number of axles (maximum axle spacing of 10m)

$d(1)$: Distance between first and second axle
 $d(2)$: Distance between second and third axle

2006 TRAFFIC COUNTY STATION MAP

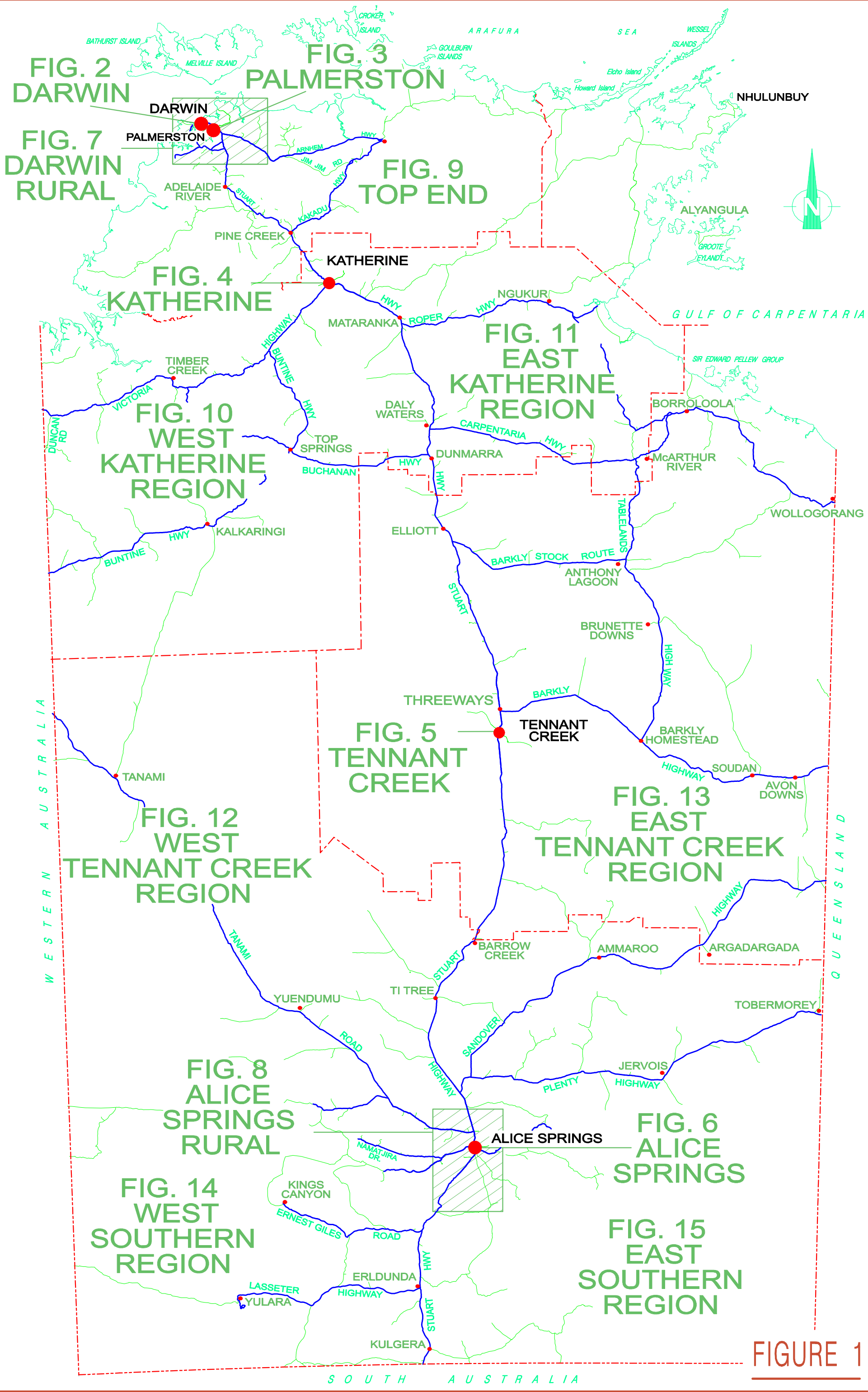
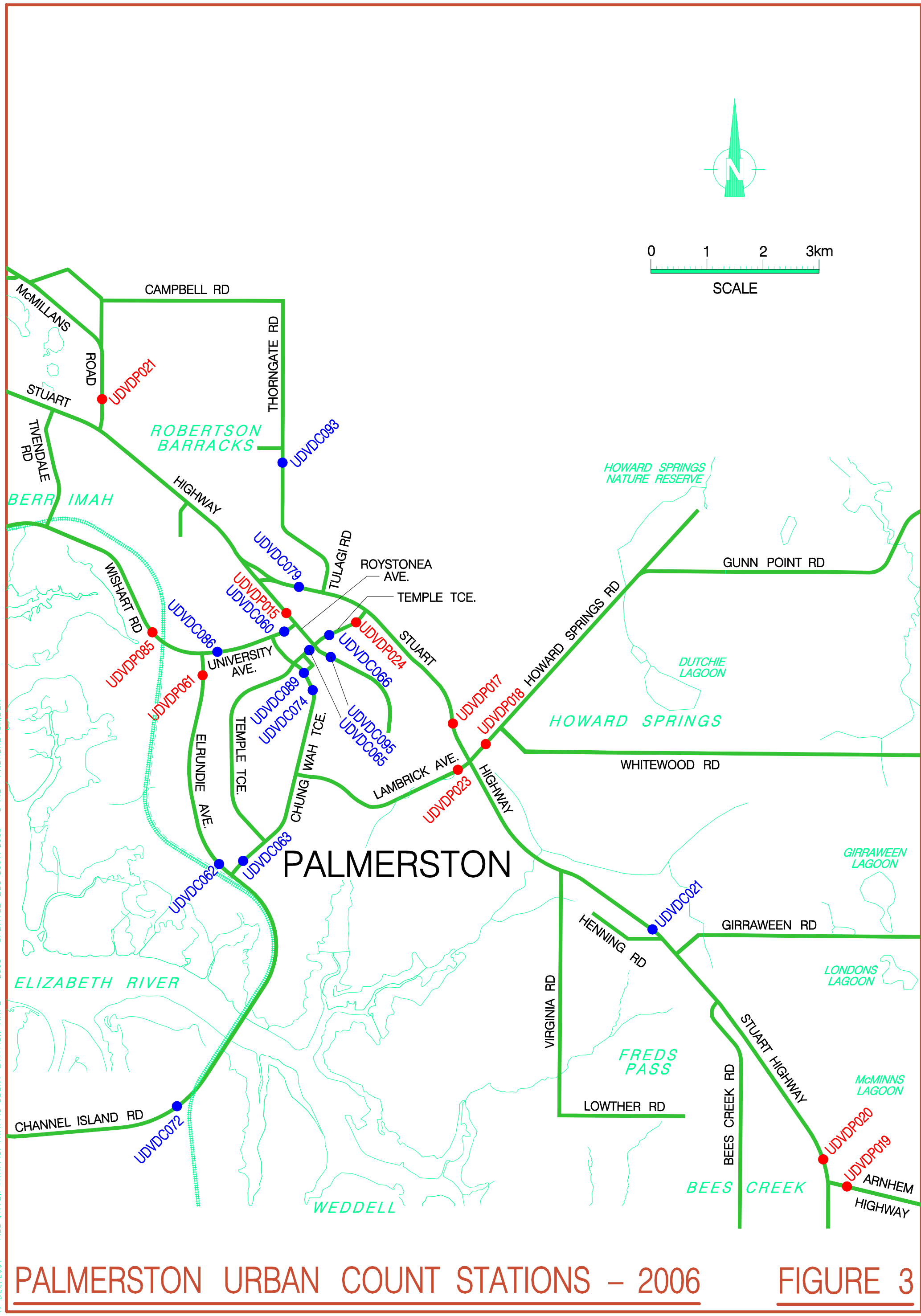


FIGURE 1

19 DEC 2007 FILE:KTS:/TRAFFIC/TRAFFIC COUNT STATION MAPS - 2006 - UPDATED DEC 2007/2006 - 1 FIG. 1 - LOCALITY MAP.DGN

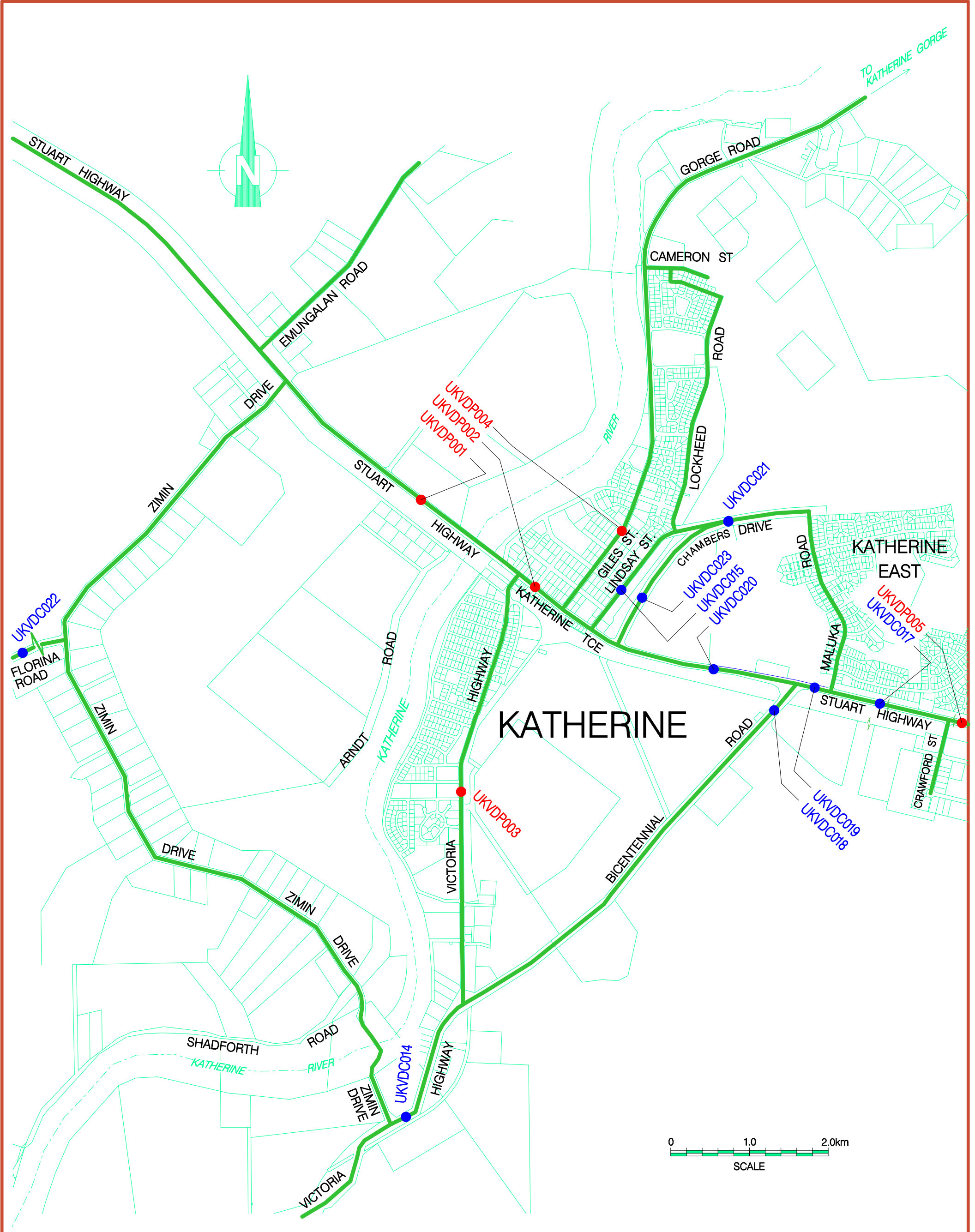
CONTINUES FROM FIGURE 2

19 DEC. 2007 FILE : KTS:\TRAFFIC\TRAFFIC COUNT STATION MAPS - 2006 - UPDATED DEC 2007\2006 - 3 FIG - PALMERSTON.DGN



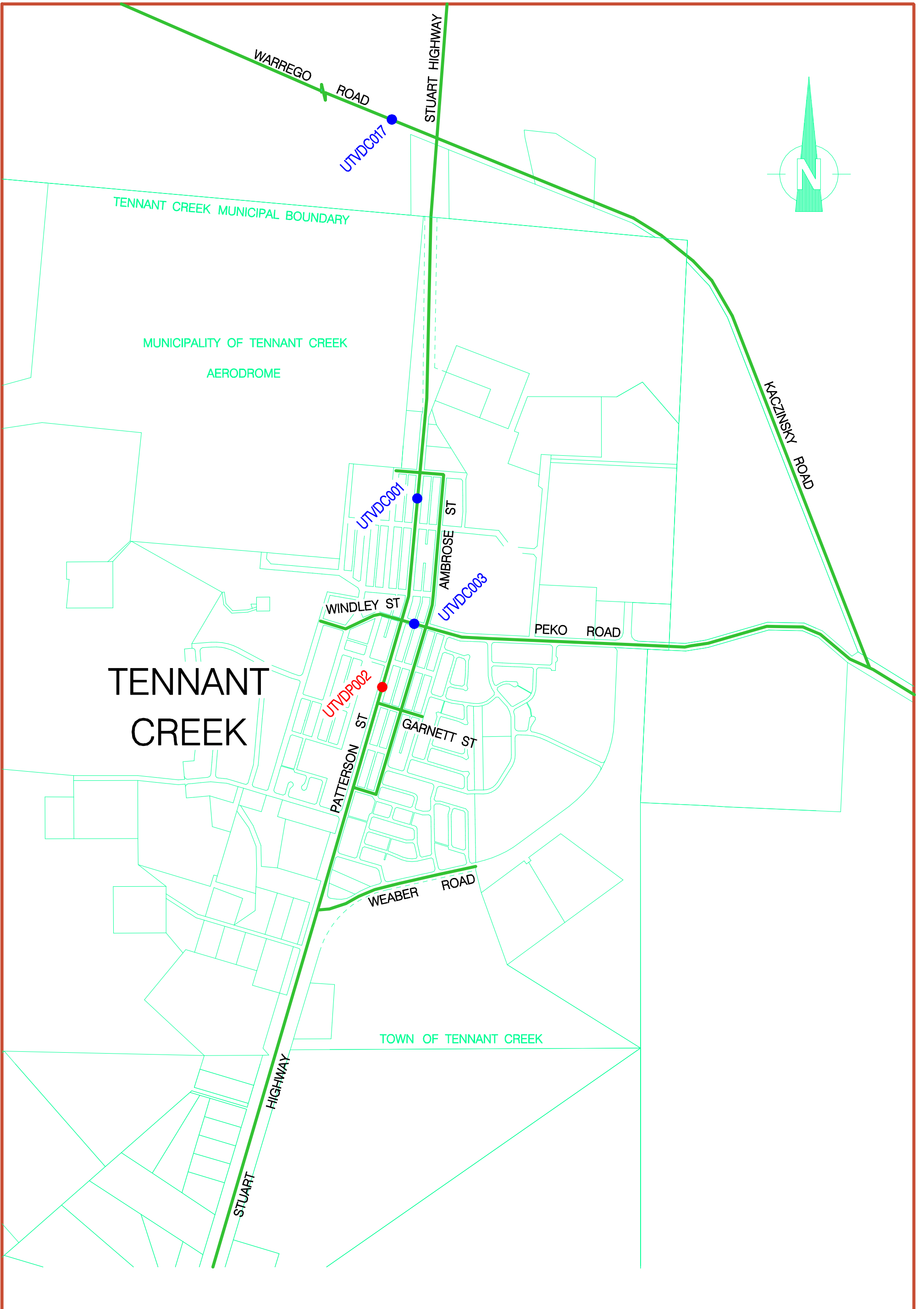
PALMERSTON URBAN COUNT STATIONS - 2006

FIGURE 3



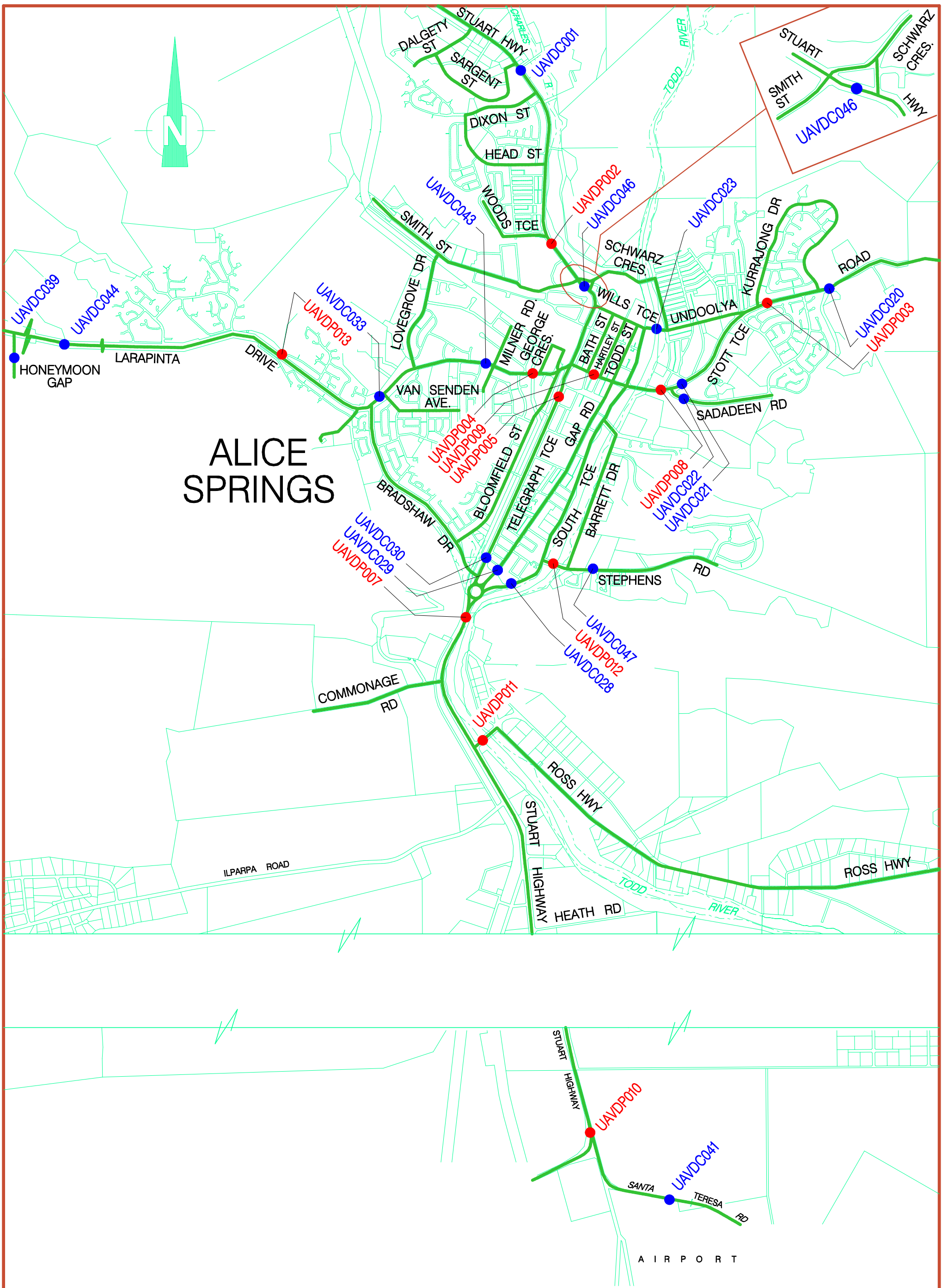
KATHERINE URBAN COUNT STATIONS - 2006

FIGURE 4



TENNANT CREEK URBAN COUNT STATIONS - 2006

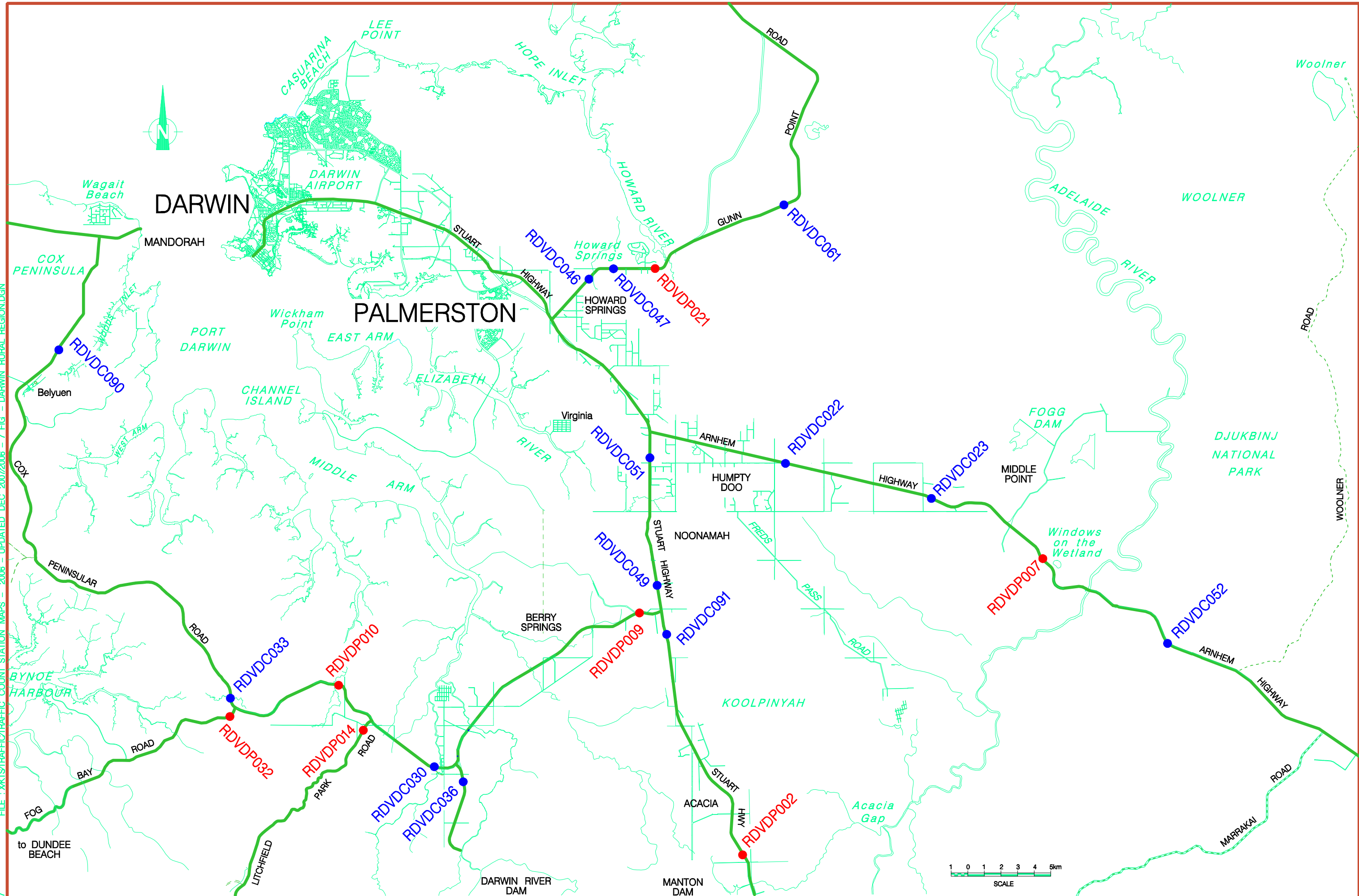
FIGURE 5



ALICE SPRINGS URBAN COUNT STATIONS - 2006

FIGURE 6

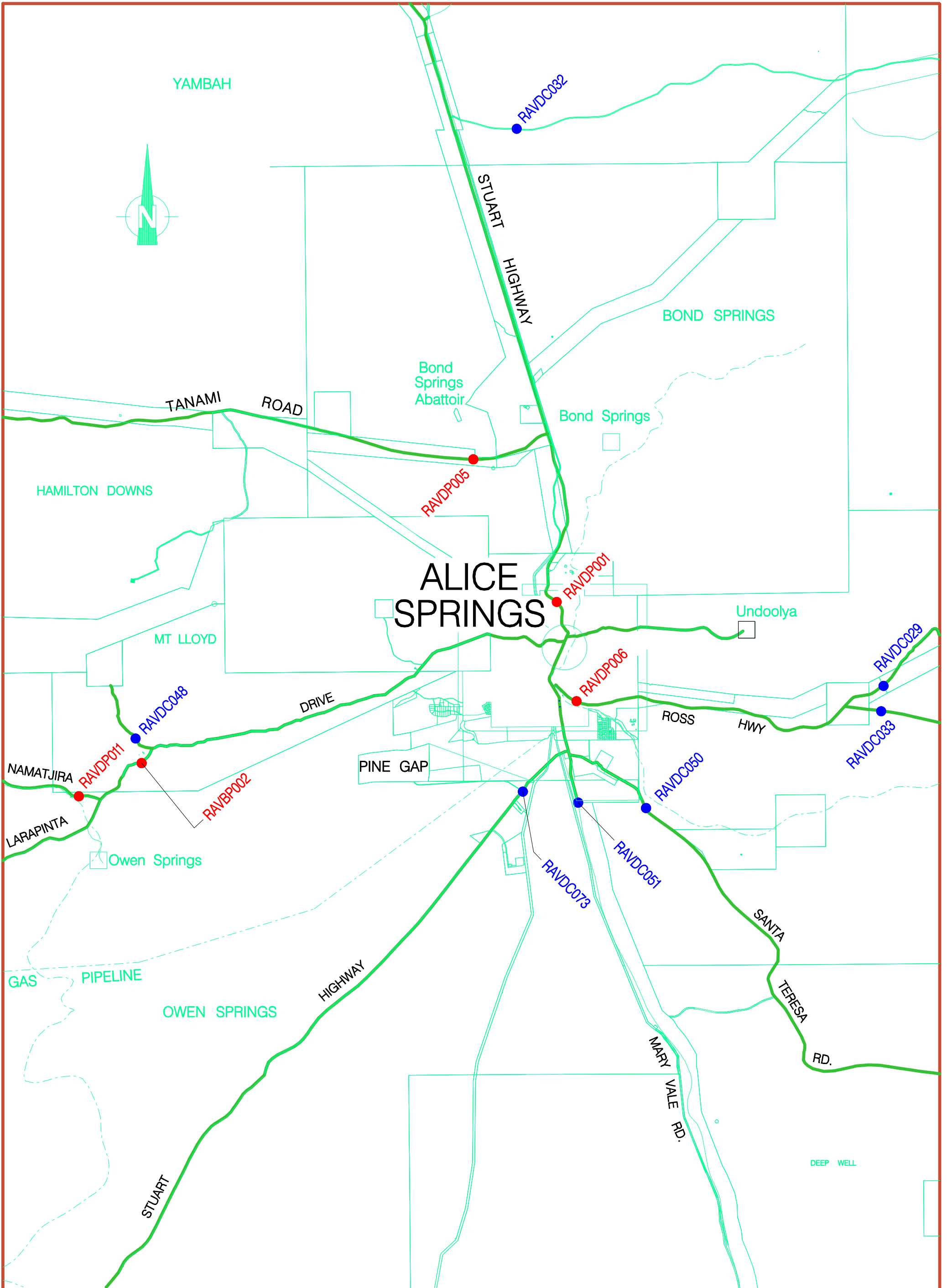
FILE : X:\TST\TRAFFIC\TRAFFIC COUNT STATION MAPS - 2006 - UPDATED DEC 2007\2006 - 7 FIG - DARWIN RURAL REGION.DGN



DARWIN RURAL COUNT STATIONS - 2006

FIGURE 7

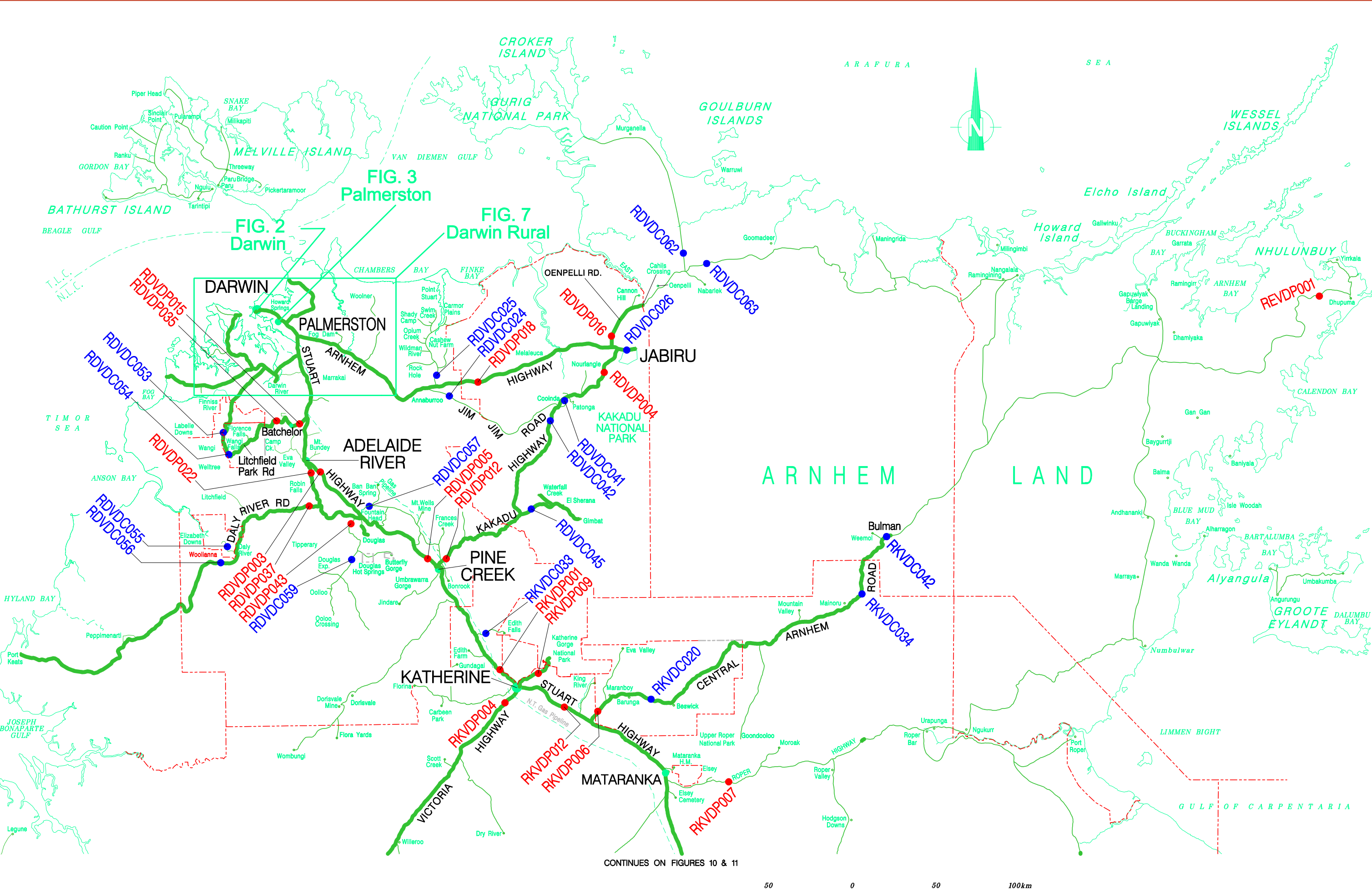
19 DEC. 2007



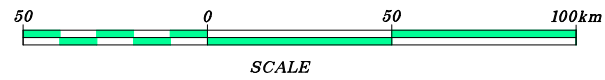
ALICE SPRINGS RURAL COUNT STATIONS - 2006

FIGURE 8

FILE : X:\KTS\TRAFFIC\TRAFFIC COUNT STATION MAPS - 2006 - UPDATED DEC 2007\2006 - 9 FIG - TOP END REGION.DGN

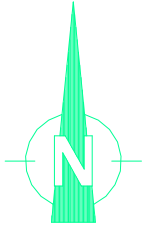


CONTINUES ON FIGURES 10 & 11

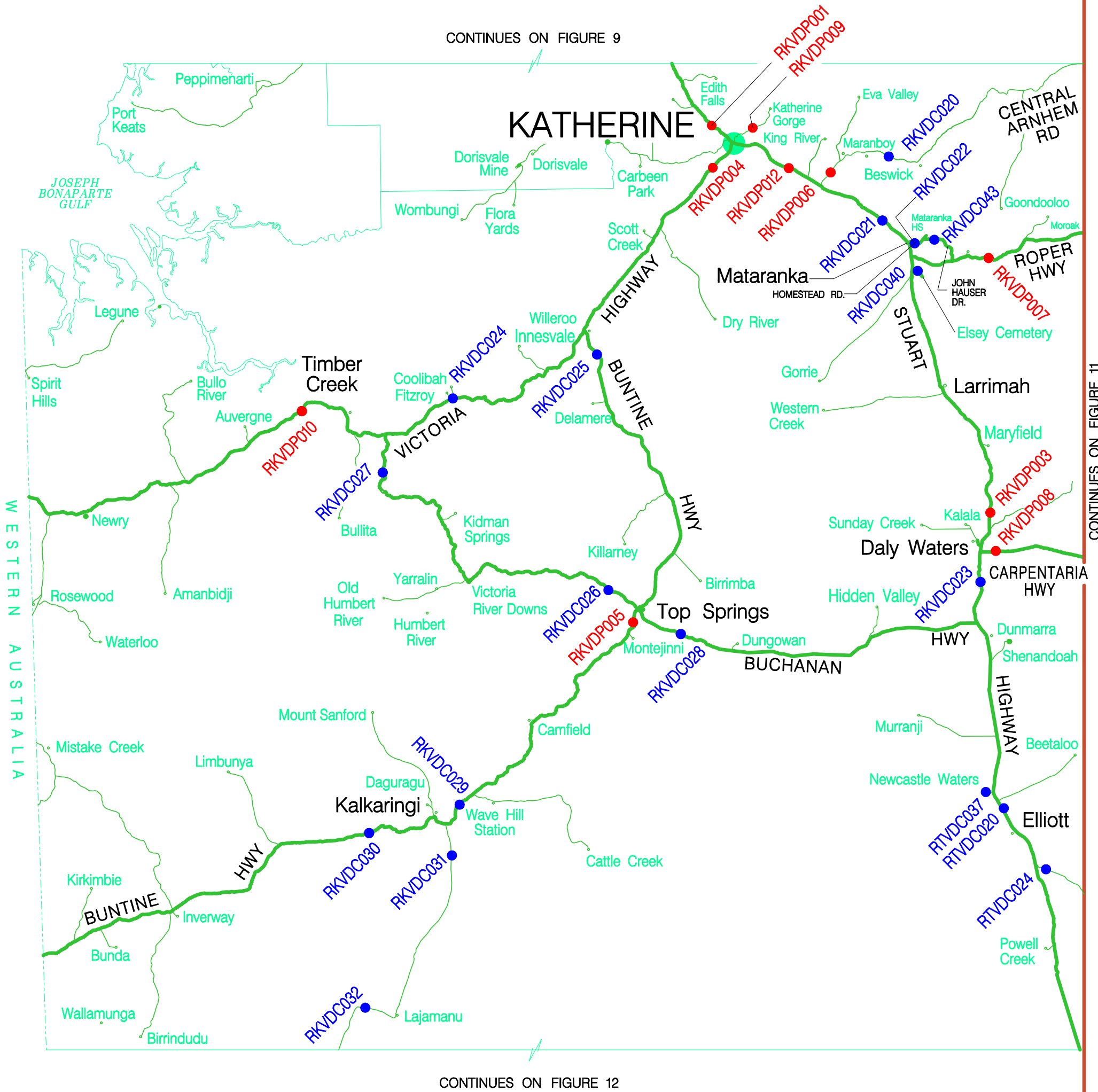


TOP END COUNT STATIONS – 2006

FIGURE 9



CONTINUES ON FIGURE 9



CONTINUES ON FIGURE 12

CONTINUES ON FIGURE 11

FILE : KTS:\TRAFFIC\TRAFFIC COUNT STATION MAPS - 2006 - UPDATED DEC 2007\2006 - 10 FIG - WEST KATHERINE REGION.DGN

WEST KATHERINE REGION COUNT STATIONS - 2006

FIGURE 10

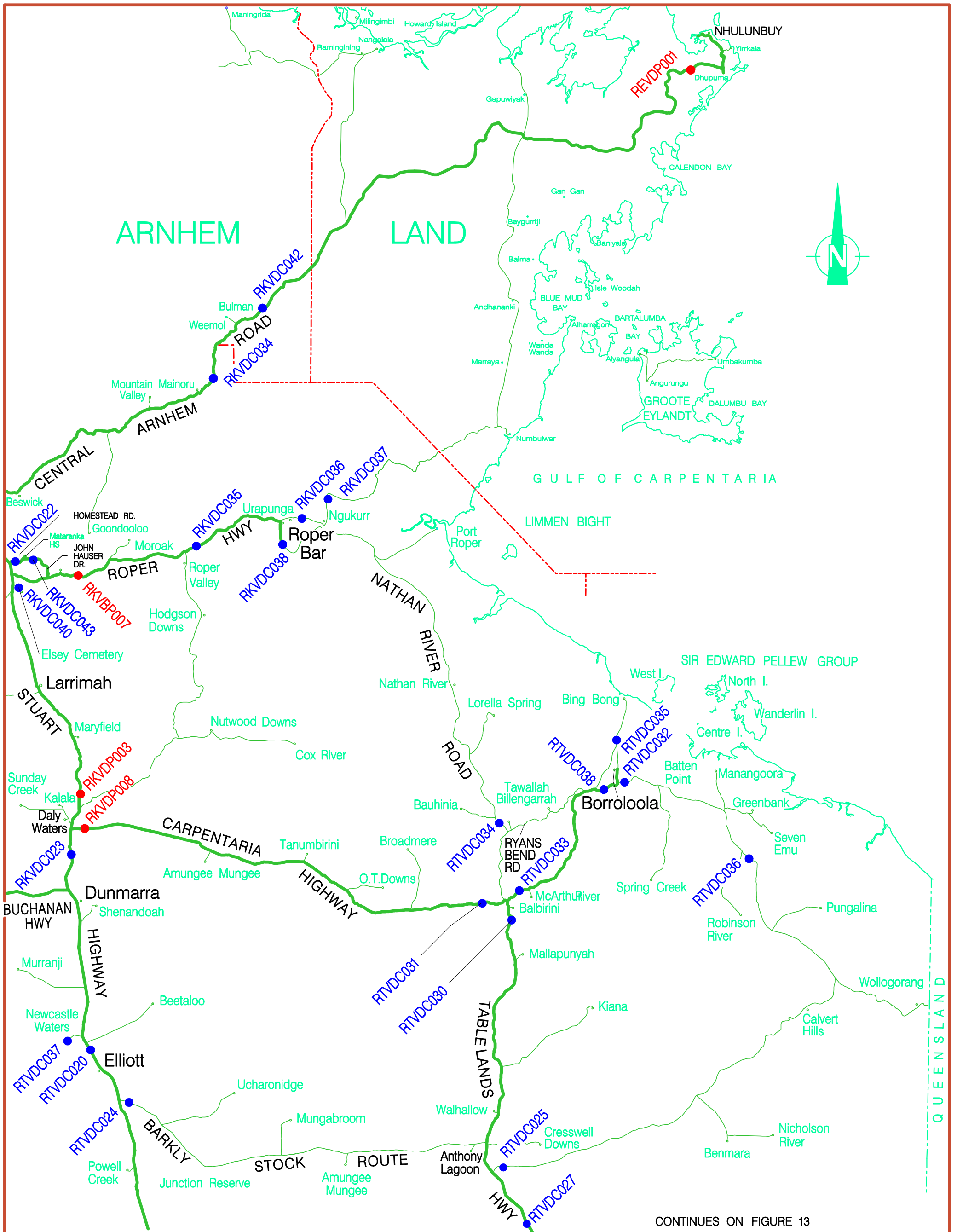
19 DEC. 2007

CONTINUES FROM FIGURE 10

Mataranka

FILE : KTS:/TRAFFIC/TRAFFIC COUNT STATION MAPS - 2006 - UPDATED DEC 2007/2006 - 11 FIG - EAST KATHERINE REGION.DGN

19 DEC. 2007

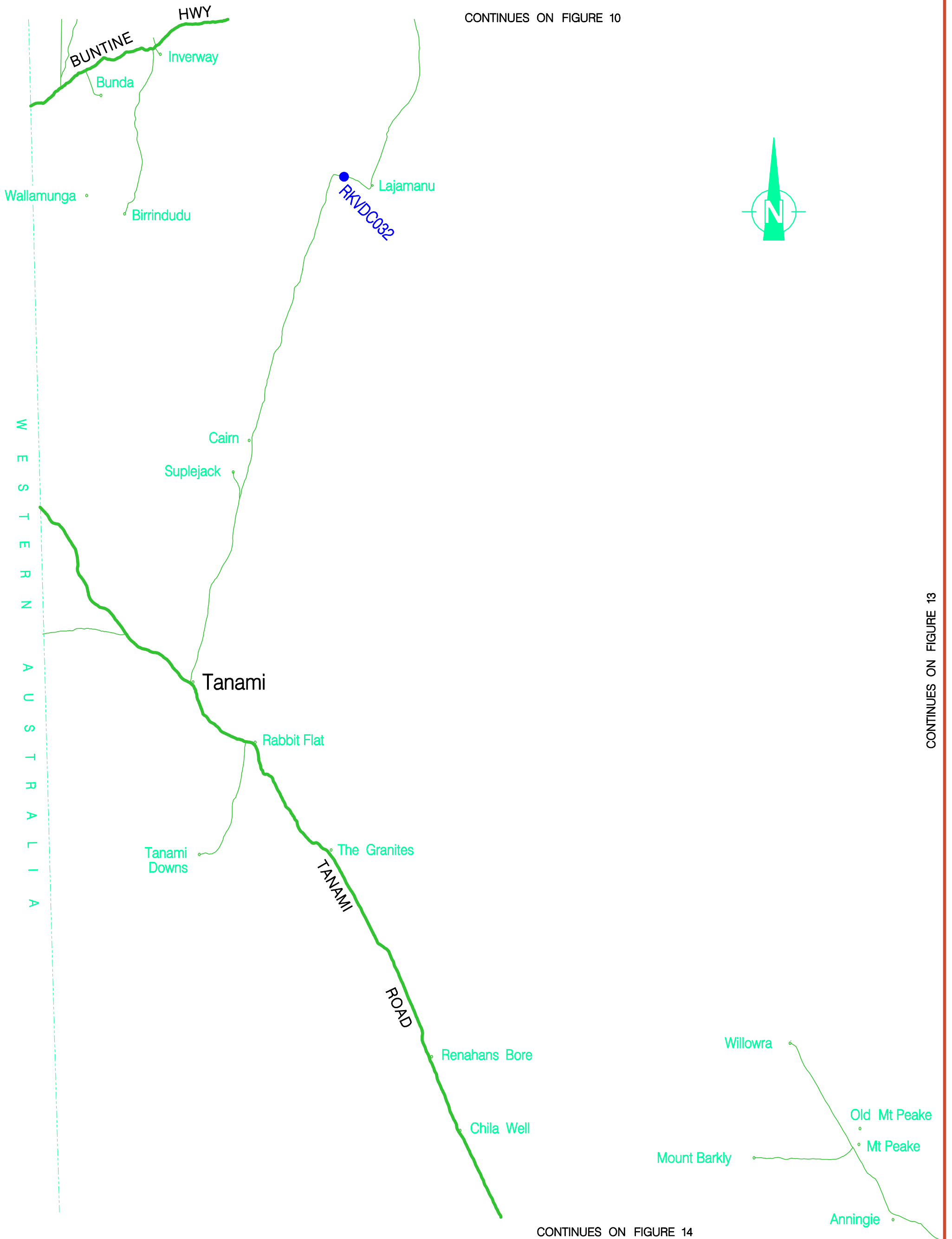


CONTINUES ON FIGURE 13

**EAST KATHERINE & ARNHEM
REGION COUNT STATIONS – 2006**

FIGURE 11

CONTINUES ON FIGURE 10



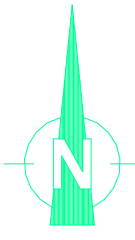
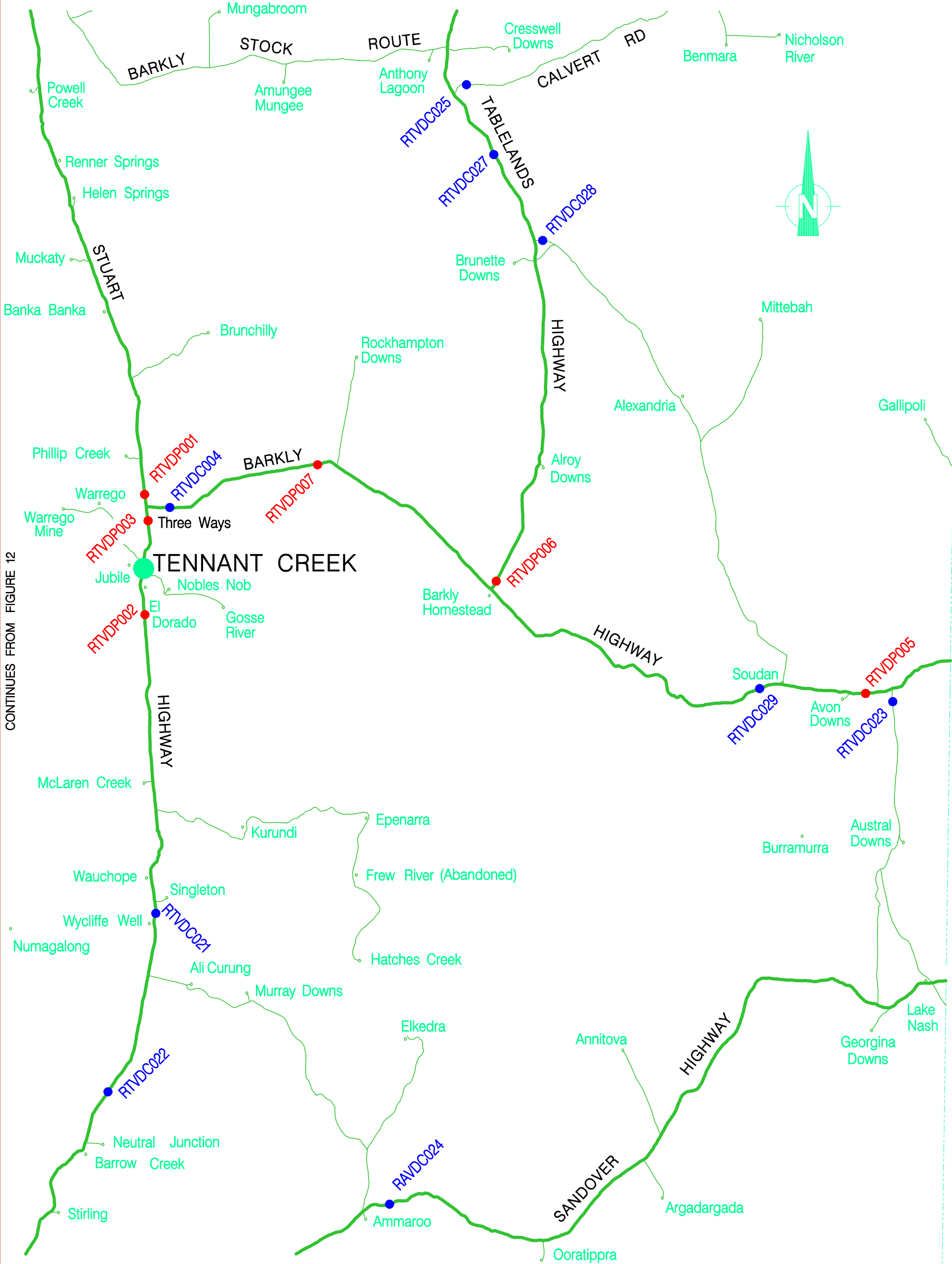
WEST TENNANT CREEK REGION
COUNT STATIONS – 2006

CONTINUES ON FIGURE 14

CONTINUES ON FIGURE 13

FIGURE 12

CONTINUES ON FIGURE 11



CONTINUES FROM FIGURE 12

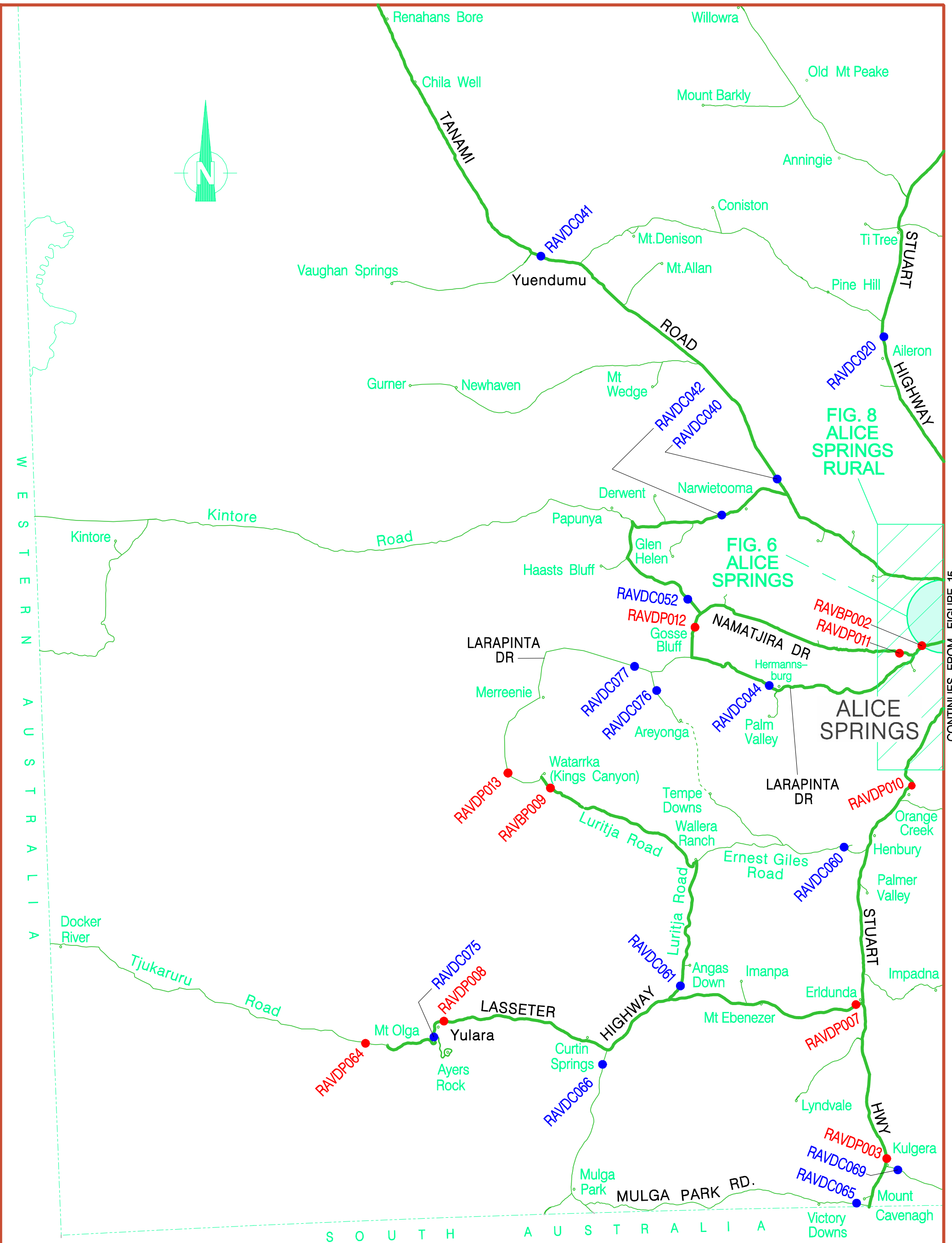
Q U E E N S L A N D

EAST TENNANT CREEK REGION
COUNT STATIONS – 2006

CONTINUES ON FIGURE 15

FIGURE 13

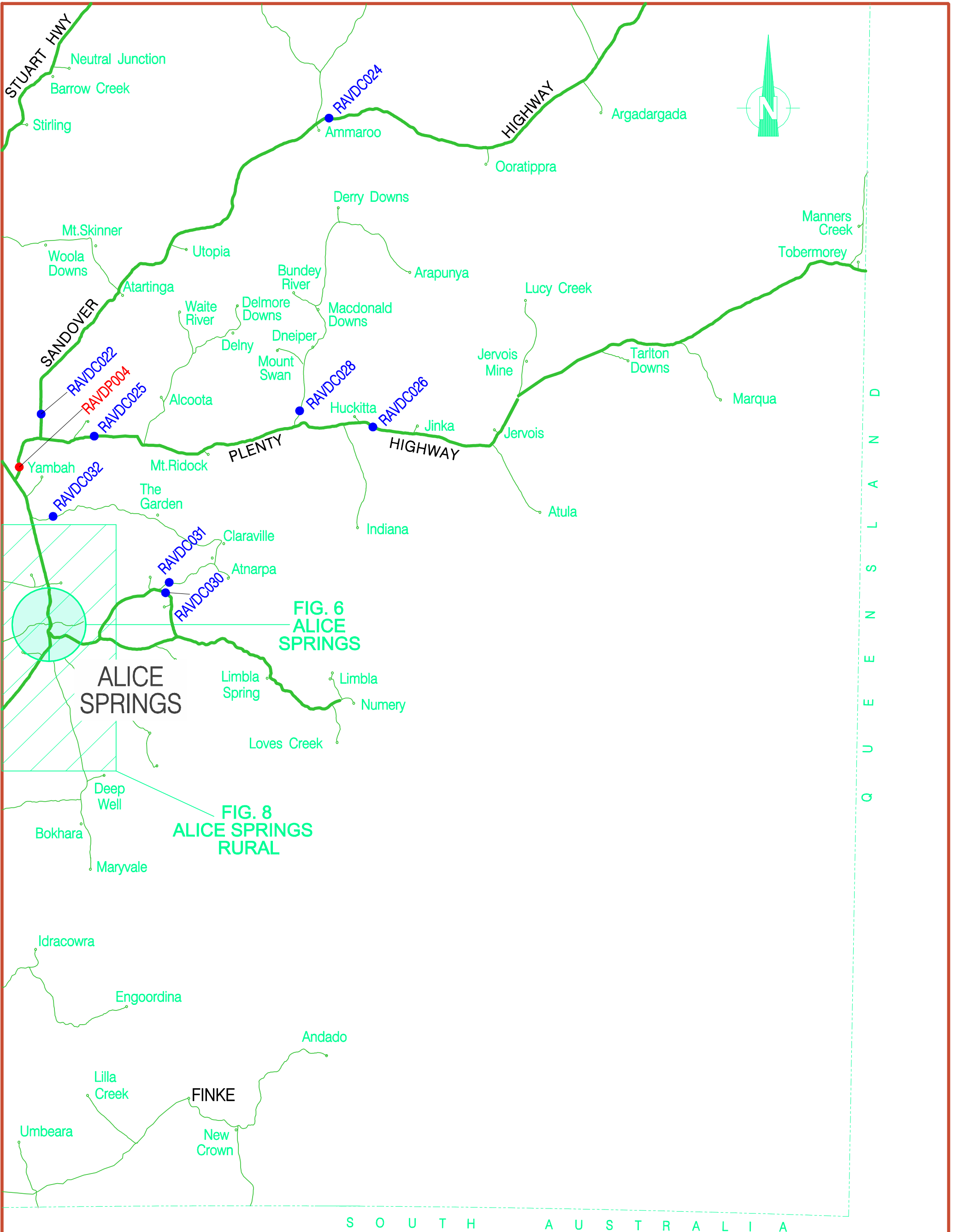
19 DEC. 2007 FILE : KTS:/TRAFFIC/TRAFFIC COUNT STATION MAPS - 2006 - UPDATED DEC 2007/2006 - EAST TENNANT CREEK REGION.DGN



CONTINUES FROM FIGURE 15

WEST SOUTHERN REGION
COUNT STATIONS - 2006

FIGURE 14



FILE : KTS:/TRAFFIC/TRAFFIC COUNT STATION MAPS - 2006 - UPDATED DEC 2007/2006 - 15 FIG -EAST SOUTHERN REGION.DGN
 CONTINUES FROM FIGURE 14
 19 DEC. 2007

EAST SOUTHERN REGION
COUNT STATIONS - 2006

FIGURE 15

Urban Primary Count Stations

Table: 1.1 AADT For Primary Stations - 10 Year Period

Year: 2006

Region: Alice Springs

Road Name / Location	ADT Station	Direction	Units	1997	1998	1999	2000	2001	2002	2003	2004	2005	2006
Larapinta Drive West of George Crs	UAVDP004	Inbound	Veh	8946	8805	8670	8464	8555	8438	8380	8448	8486	8449
		Outbound	Veh	8457	8284	8124	7877	7958	7796	7720	7762	7852	7813
		Both	Veh	17403	17089	16794	16341	16513	16234	16100	16210	16338	16262
Larapinta Drive 50m West of Battarbee Street	UAVDP013	Inbound	Veh			3744	3758	3830	3857	3936	4080	4058	3986
		Outbound	Veh			3745	3763	3831	3856	3942	4084	4065	3990
		Both	Veh			7489	7521	7661	7713	7878	8164	8123	7976
Larapinta Dve West of Bradshaw Dve	UAVDP006	Inbound	Veh	6214	5965								
		Outbound	Veh	6253	5983								
		Both	Veh	12467	11948								
STATION MOVED TO UAVDP013 - 1999													
Ross Hwy Between round-a-bout & John Blakeman Bridge	UAVDP011	Inbound	Veh	589	584	634	766	747	691	700	794	829	776
		Outbound	Veh	479	504	506	608	579	498	494	526	545	485
		Both	Veh	1068	1088	1140	1374	1326	1189	1194	1320	1374	1261
Stephens Road 50m West of Barrett Drive	UAVDP012	Inbound	Veh			2108	2164	2166	2114	2008	1972	1969	1980
		Outbound	Veh			1695	1999	1937	1950	1851	1808	1815	1803
		Both	Veh			3803	4163	4103	4064	3859	3780	3784	3783
PREVIOUSLY UAVDC042													
Stott Tce Between Bath and Hartley St	UAVDP009	Inbound	Veh	4259	4143	3954	3747	3748	3634	3535	3584	3636	3720
		Outbound	Veh	4777	4533	4521	4344	4422	4283	4180	4193	4179	3991
		Both	Veh	9036	8676	8475	8091	8170	7917	7715	7777	7815	7711
Stott Tce West of Sadadeen Rd	UAVDP008	Inbound	Veh	4090	4104	4217	4685	4725	4489	4319	4344	4375	4381
		Outbound	Veh	4436	4351	4139	4422	4571	4457	4246	4286	4282	4359
		Both	Veh	8526	8455	8356	9107	9296	8946	8565	8630	8657	8740
Stuart Highway South of Sargeant Street	UAVDP001	Inbound	Veh	3425	3451								
		Outbound	Veh	2822	2840								
		Both	Veh	6247	6291								
DOWNGRADED TO UAVDC001 - 1999													

Urban Primary Count Stations

Table: 1.1 AADT For Primary Stations - 10 Year Period

Year: 2006

Region: Alice Springs

Road Name / Location	ADT Station	Direction	Units	1997	1998	1999	2000	2001	2002	2003	2004	2005	2006
Stuart Highway South of Woods Tce	UAVDP002	Inbound	Veh	7002	6765	6784	6778	6782	6793	6722	6674	6671	6606
		Outbound	Veh	6787	6583	6656	6670	6654	6654	6578	6529	6517	6463
		Both	Veh	13789	13348	13440	13448	13436	13447	13300	13203	13188	13069
Stuart Highway South of Skinner St	UAVDP005	Inbound	Veh	5057	5043	5271	5251	5424	5513	5521	5639	5648	5626
		Outbound	D/A-Veh	5035	5104	5033	5023	5096	5268	5905	5972	5803	5767
		Both	D/A-Veh	10092	10147	10304	10274	10520	10781	5905	5972	5803	11393
Stuart Highway At Heavitree Gap	UAVDP007	Inbound	Veh	5076	5125	5326	5404	5477	5468	5464	5649	5645	5827
		Outbound	Veh	5087	5140	5369	5508	5576	5523	5516	5695	5686	5575
		Both	Veh	10163	10265	10695	10912	11053	10991	10980	11344	11331	11402
Stuart Highway 1km North of Airport Turnoff	UAVDP010	Inbound	Veh	1434	1482	1515	1532	1510	1523	1585	1617	1625	1585
		Outbound	Veh	1390	1559	1457	1499	1482	1481	1534	1601	1605	1581
		Both	Veh	2824	3041	2972	3031	2992	3004	3119	3218	3230	3166
Undoolya Road West of Kurrajong Dr	UAVDP003	Inbound	Veh	2775	2834	2862	2775	2945	2869	2856	2888	2785	2720
		Outbound	Veh	2758	2823	2872	2747	2780	2789	2803	2840	2745	2688
		Both	Veh	5533	5657	5734	5522	5725	5658	5659	5728	5530	5408

Alice Springs Total = 13

Urban Primary Count Stations

Table: 1.1 AADT For Primary Stations - 10 Year Period

Year: 2006

Region: Darwin

Road Name / Location	ADT Station	Direction	Units	1997	1998	1999	2000	2001	2002	2003	2004	2005	2006
Amy Johnson Ave 50m South of McMillans Rd	UDVDP011	Inbound	D/A-Veh	4690	4255	4211	4276	4073	3485	3822	3597		
		Outbound	D/A-Veh	5173	5040	4995	4509	4315	4193	4611	4423		
		Both	D/A-Veh	9863	9295	9206	8785	8388	7678	8433	8020		
SITE RELOCATED TO UDVDP026 - 2005													
Amy Johnson Ave 500m South of Boulter Rd	UDVDP026	Inbound	D/A-Veh									3450	3393
		Outbound	D/A-Veh									4309	4164
		Both	D/A-Veh									7759	7557
Arnhem Hwy 500m East of Stuart Hwy	UDVDP019	Inbound	Veh	2291	2405	2231	2416	2285	2403	2506	2552	2588	2713
		Outbound	Veh	2267	2403	2310	2499	2394	2431	2536	2581	2639	2729
		Both	Veh	4558	4808	4541	4915	4679	4834	5042	5133	5227	5442
Bagot Road 50m South of Nemaluk Dr	UDVDP002	Inbound	Veh	14829	16661	16696	15914	15620	15753	15621	16155	16486	16448
		Outbound	Veh	16663	18091	16743	15740	15623	15858	15789	16146	16501	16495
		Both	Veh	31492	34752	33439	31654	31243	31611	31410	32301	32987	32943
Berrimah Road 500m South of Wishart Road - Mk3	UDVDP025	Inbound	Veh					1045	1238	1428	1697	1765	1811
		Outbound	Veh					1049	1249	1416	1708	1770	1831
		Both	Veh					2094	2487	2844	3405	3535	3642
UPGRADED FROM UDVDC092 IN 2001													
Dick Ward Drive At Treatment Works	UDVDP005	Inbound	Veh	8292	8064	8053	7994	7797	7476	7277	7309	7318	7221
		Outbound	Veh	7467	7201	7477	7421	7292	7066	6910	6947	6960	6854
		Both	Veh	15759	15265	15530	15415	15089	14542	14187	14256	14278	14075
Elrundie Ave 200m South of University Ave	UDVDP061	Inbound	Veh			3039	2755	3174	3509	3771	4005	4323	4306
		Outbound	Veh			2974	2660	2871	3219	3424	3623	3944	3891
		Both	Veh			6013	5415	6045	6728	7195	7628	8267	8197
UPGRADED FROM COVERAGE STATION - 1999													
Gilruth Avenue At Darwin Highschool Crossing	UDVDP004	Inbound	Veh	9227	9261	8575	8272	8111	8473	8112	8214	7919	7697
		Outbound	Veh	8736	8655	8174	7945	7894	7837	7553	7699	7687	7625
		Both	Veh	17963	17916	16749	16217	16005	16310	15665	15913	15606	15322

Framed Data is recorded in Double Axle Counts.

Urban Primary Count Stations

Table: 1.1 AADT For Primary Stations - 10 Year Period

Year: 2006

Region: Darwin

Road Name / Location	ADT Station	Direction	Units	1997	1998	1999	2000	2001	2002	2003	2004	2005	2006
Howard Springs Road 500m East of Stuart Hwy	UDVDP018	Inbound	Veh	2408	2497	2528	2527	2530	2511	2534	2594	2653	2684
		Outbound	Veh	2490	2582	2609	2613	2606	2581	2611	2666	2709	2751
		Both	Veh	4898	5079	5137	5140	5136	5092	5145	5260	5362	5435
PREVIOUSLY RDVDP013													
Lambrick Avenue 200m West of Stuart Highway	UDVDP023	Inbound	Veh				2231	2390	2515	2615	2558	2682	2774
		Outbound	Veh				2208	2321	2217	2278	2242	2353	2439
		Both	Veh				4439	4711	4732	4893	4800	5035	5213
McMillans Road 500m North of Stuart Hwy	UDVDP021	Inbound	Veh			4612	6072	6140	5916	5690	5791	5873	5900
		Outbound	Veh			5654	7035	6833	6650	6523	6711	6842	6923
		Both	Veh			10266	13107	12973	12566	12213	12502	12715	12823
McMillans Road 100m East of Sabine Rd	UDVDP008	Inbound	Veh	10559	10915	10676	10714	10614	10556	10552	10737	11090	11116
		Outbound	Veh	10657	10566	10378	10411	10283	10168	10366	10316	10759	10650
		Both	Veh	21216	21481	21054	21125	20897	20724	20918	21053	21849	21766
McMinn Street 50m East of Daly St	UDVDP007	Inbound	Veh	3070	2940	2944	3022	2863	2832	2766	2657	2625	2612
		Outbound	Veh	3648	3516	3487	3353	3272	3216	3142	3123	3047	3057
		Both	Veh	6718	6456	6431	6375	6135	6048	5908	5780	5672	5669
Roystonea Ave 100m West of Yarrowonga Rd	UDVDP015	Inbound	Veh	13128	13215	11600	8496	8077	7974	7921	7946	8215	8581
		Outbound	Veh	8010	7861	8544	9250	8829	8649	8729	8678	8820	9094
		Both	Veh	21138	21076	20144	17746	16906	16623	16650	16624	17035	17675
Stuart Hwy Duplication open August 1999													
Stuart Highway 10m South of Duke St	UDVDP003	Inbound	Veh	12756	12436	12847	12642	11875	12005	11949	12188	12539	12336
		Outbound	Veh	13066	12620	12951	12719	12199	12369	12294	12453	12793	12847
		Both	Veh	25822	25056	25798	25361	24074	24374	24243	24641	25332	25183
Stuart Highway 200m East of Bagot Rd Intersection	UDVDP001	Inbound	Veh	11632	10802	10911	10413	9569	9394	9279	9532	9740	9910
		Outbound	Veh	11502	10223	9943	9414	8816	8672	8547	8784	9071	9173
		Both	Veh	23134	21025	20854	19827	18385	18066	17826	18316	18811	19083
Stuart Highway 50m West of Amy Johnson Ave	UDVDP014	Inbound	Veh	14220	10216	10156	9716	9245	9131	9141	9537	9982	10153
		Outbound	Veh	13731	10022	10115	9698	9275	9118	9275	9590	10034	10156

Framed Data is recorded in Double Axle Counts.

Urban Primary Count Stations

Table: 1.1 AADT For Primary Stations - 10 Year Period

Year: 2006

Region: Darwin

Road Name / Location	ADT Station	Direction	Units	1997	1998	1999	2000	2001	2002	2003	2004	2005	2006
		Both	Veh	27951	20238	20271	19414	18520	18249	18416	19127	20016	20309
Stuart Highway	UDVDP010	Inbound	Veh	14299	13255	13834	8791	8468	9169	9276	9893	10708	10988
400m East of Berrimah Rd.		Outbound	Veh	14986	13890	14191	8462	8214	8615	8657	9163	9875	10051
		Both	Veh	29285	27145	28025	17253	16682	17784	17933	19056	20583	21039
2000 decrease in traffic due to extension of McMillans Road													
Stuart Highway	UDVDP017	Inbound	Veh	9087	9028	9351	7864	7354	7412	7514	7866	8084	8244
500m West of Howard Springs Rd		Outbound	Veh	8902	8947	10081	7746	7098	7127	7199	7566	7771	7927
		Both	Veh	17989	17975	19432	15610	14452	14539	14713	15432	15855	16171
Stuart Highway	UDVDP020	Inbound	Veh	4054	4453	4292	4184	4144	4174	4114	4264	4378	4558
500m North of Arnhem Hwy		Outbound	Veh	3960	4695	4250	4179	4174	4317	4313	4410	4549	4705
		Both	Veh	8014	9148	8542	8363	8318	8491	8427	8674	8927	9263
Temple Tce	UDVDP066	Inbound	Veh			4088	3131						
300m North of Roystonea Ave		Outbound	Veh			5885	4070						
		Both	Veh			9973	7201						
DOWNGRADED TO COVERAGE STATION - 2001													
Temple Terrace	UDVDP024	Inbound	Veh					3527	3459	3339	3569	3626	3759
100m South of Stuart Hwy		Outbound	Veh					2803	2803	2721	2895	2940	3141
		Both	Veh					6330	6262	6060	6464	6566	6900
Tiger Brennan Drive	UDVDP022	Inbound	Veh			4018	3757	3651	3838	4024	4153	4216	4257
800m West of Berrimah Rd.		Outbound	Veh			3752	3635	3713	3753	3890	4082	4172	4150
		Both	Veh			7770	7392	7364	7591	7914	8235	8388	8407
Tiger Brennan Drive	UDVDP016	Inbound	Veh	3410	5108	5090	5154	5235	5442	5639	5834	5928	5899
500m West of Hook Rd		Outbound	Veh	3592	5357	5224	5328	5324	5523	5705	5902	6084	6041
		Both	Veh	7002	10465	10314	10482	10559	10965	11344	11736	12012	11940
Tiger Brennan Drive	UDVDP006	Inbound	Veh	6633	7049	7306	7148	7295	7481	7941	8054	8289	8456
200m North of Gothenberg Crs		Outbound	Veh	6203	8255	8395	7818	7825	7951	8089	8502	8792	8811
		Both	Veh	12836	15304	15701	14966	15120	15432	16030	16556	17081	17267

Framed Data is recorded in Double Axle Counts.

Urban Primary Count Stations

Table: 1.1 AADT For Primary Stations - 10 Year Period

Year: 2006

Region: Darwin

Road Name / Location	ADT Station	Direction	Units	1997	1998	1999	2000	2001	2002	2003	2004	2005	2006
Trower Road 50m West of Ryland Rd	UDVDP009	Inbound	Veh	16194	16210	14605	14093	13801	13585	13437	13623	13791	13678
		Outbound	Veh	19393	14376	14546	14115	13852	13634	13355	13599	13737	13555
		Both	Veh	35587	30586	29151	28208	27653	27219	26792	27222	27528	27233
Line marking changes compromised counts pre 1999, 2000													
Vanderlin Drive 100m West of Lee Point Rd	UDVDP013	Inbound	Veh	10473	9952	9810	10089	9878	9847	9696	9722	9827	9659
		Outbound	Veh	10861	10402	10216	10391	10205	10117	9980	10074	10226	9920
		Both	Veh	21334	20354	20026	20480	20083	19964	19676	19796	20053	19579
Vanderlin Drive 100m North of Manunda Tce	UDVDP012	Inbound	Veh	5100	5234	5542	5762	5727	5829	5821	5991	6316	6338
		Outbound	Veh	5482	5587	5649	5865	5855	5949	5914	6081	6384	6402
		Both	Veh	10582	10821	11191	11627	11582	11778	11735	12072	12700	12740
Wishart Road 2km West of Elrundie Ave	UDVDP085	Inbound	Veh			4288	4091	4410	4636	4924	5157	5311	5367
		Outbound	Veh			4101	3936	4068	4584	5481	5347	5313	5356
		Both	Veh			8389	8027	8478	9220	10405	10504	10624	10723

UPGRADED FROM COVERAGE STATION - 1999

Darwin Total = 29

Urban Primary Count Stations

Table: 1.1 AADT For Primary Stations - 10 Year Period

Year: 2006

Region: Katherine

Road Name / Location	ADT Station	Direction	Units	1997	1998	1999	2000	2001	2002	2003	2004	2005	2006
Giles Street Mid Second & Third Streets	UKVDP004	Inbound	Veh	2771	2926	2822	2656	2599	2661	2584	2505	2474	2383
		Outbound	Veh	2453	2580	2486	2334	2256	2269	2152	2089	2037	1971
		Both	Veh	5224	5506	5308	4990	4855	4930	4736	4594	4511	4354
Stuart Highway 50m North of Katherine River Bridge	UKVDP001	Inbound	D/A-Veh	2622	2580	2828	2563	2147	2230	2173	2182	2158	2177
		Outbound	D/A-Veh	2652	2874	2822	2543	2147	2233	2172	2169	2151	2162
		Both	D/A-Veh	5274	5454	5650	5106	4294	4463	4345	4351	4309	4339
Stuart Highway 100m South of Victoria Hwy	UKVDP002	Inbound	Veh	4087		5096	5072	4805	4815	4648	4604	4551	4335
		Outbound	Veh	4341		5295	5126	4899	4940	4823	4737	4739	4535
		Both	Veh	8428		10391	10198	9704	9755	9471	9341	9290	8870
NO DATA AVAILABLE 1998													
Stuart Highway 500m South of Crawford St	UKVDP005	Inbound	Veh	1674		1721	1737	1746	1796	1791	1797	1775	1753
		Outbound	Veh	1675		1886	1839	1806	1825	1832	1835	1816	1789
		Both	Veh	3349		3607	3576	3552	3621	3623	3632	3591	3542
NO DATA AVAILABLE 1998													
Victoria Hwy 500m West of Katherine Tce	UKVDP003	Inbound	D/A-Veh	2485	2630	2613	2315	2124	2225	2046	2036	2046	1941
		Outbound	D/A-Veh	2521	2749	2697	2371	2134	2251	2053	2041	2036	1934
		Both	D/A-Veh	5006	5379	5310	4686	4258	4476	4099	4077	4082	3875

Katherine Total = 5

Urban Primary Count Stations

Table: 1.1 AADT For Primary Stations - 10 Year Period

Year: 2006

Region: Tennant Creek

Road Name / Location	ADT Station	Direction	Units	1997	1998	1999	2000	2001	2002	2003	2004	2005	2006
Peko Road 10m West of Ambrose Street	UTVDP003	Inbound	Veh	1343	1260								
		Outbound	Veh	1189	1120								
		Both	Veh	2532	2380								
DOWNGRADED TO UTVDC003 - 1999													
Stuart Highway 50m South of Blain Street	UTVDP001	Inbound	Veh	1407	1373								
		Outbound	Veh	1434	1398								
		Both	Veh	2841	2771								
DOWNGRADED TO UTVDC001 - 1999													
Stuart Highway 50m North of Garnett St	UTVDP002	Inbound	Veh	2158	1849	1852	1843	1975	2105	2006	1968	1843	1815
		Outbound	Veh	2211	2104	1909	1861	2121	2306	2148	2039	1913	1910
		Both	Veh	4369	3953	3761	3704	4096	4411	4154	4007	3756	3725

Tennant Creek Total = 3

Urban Primary Count Stations

Key: Adjusted Data

Table: 1.2 Calculated AADT and Monthly ADT for Primary Stations

Year: 2006

Region: Alice Springs

Road Name / Location	Station No	Direction	Units	Jan	Feb	Mar	Apr	May	Jun	Jul	Aug	Sep	Oct	Nov	Dec	AADT
Larapinta Drive West of George Crs	UAVDP004	Inbound	Veh	7311	8646	8760	8025	8656	8616	8293	8767	8846	8865	8767	7903	8449
		Outbound	Veh	6794	8051	8135	7409	7984	7919	7628	8066	8155	8199	8153	7324	7813
		Both	Veh	14105	16697	16895	15434	16640	16535	15921	16833	17001	17064	16920	15227	16262
Larapinta Drive 50m West of Battarbee Street	UAVDP013	Inbound	Veh	3459	4068	4113	3869	4096	3989	3935	4200	4170	4095	4221	3815	3986
		Outbound	Veh	3470	4066	4113	3881	4101	3995	3940	4201	4180	4103	4227	3802	3990
		Both	Veh	6929	8134	8226	7750	8197	7984	7875	8401	8350	8198	8448	7617	7976
Ross Hwy Between round-a-bout & John Blakeman Bridge	UAVDP011	Inbound	Veh	576	695	750	712	870	960	873	879	870	821	789	685	776
		Outbound	Veh	392	418	468	500	580	600	585	543	533	504	459	408	485
		Both	Veh	968	1113	1218	1212	1450	1560	1458	1422	1403	1325	1248	1093	1261
Stephens Road 50m West of Barrett Drive	UAVDP012	Inbound	Veh	1620	1900	2028	1900	1900	1980	1908	2011	2012	2200	2250	1902	1980
		Outbound	Veh	1500	1725	1864	1740	1745	1815	1775	1855	1850	2100	1857	1735	1803
		Both	Veh	3120	3625	3892	3640	3645	3795	3683	3866	3862	4300	4107	3637	3783
Stott Tce Between Bath and Hartley St	UAVDP009	Inbound	Veh	3110	3650	3875	3600	3710	3720	3837	3929	3924	4009	3918	3479	3720
		Outbound	Veh	3512	4130	4057	3645	4000	4300	4110	4167	4148	4234	4102	3659	3991
		Both	Veh	6622	7780	7932	7245	7710	8020	7947	8096	8072	8243	8020	7138	7711
Stott Tce West of Sadadeen Rd	UAVDP008	Inbound	Veh	3621	4527	4629	4205	4491	4361	4142	4574	4756	4625	4706	3982	4381
		Outbound	Veh	3518	4553	4632	4178	4498	4355	4069	4533	4486	4558	4756	4186	4359
		Both	Veh	7139	9080	9261	8383	8989	8716	8211	9107	9242	9183	9462	8168	8740
Stuart Highway South of Woods Tce	UAVDP002	Inbound	Veh	5843	6580	6728	6433	6912	6820	6429	6900	7000	6869	6888	6216	6606
		Outbound	Veh	5664	6410	6565	6265	6682	6625	6397	6738	7000	6731	6767	6120	6463
		Both	Veh	11507	12990	13293	12698	13594	13445	12826	13638	14000	13600	13655	12336	13069
Stuart Highway South of Skinner St	UAVDP005	Inbound	Veh	4664	5664	5706	5442	5940	6088	5802	5889	5824	5783	5713	5015	5626
		Outbound	Veh	5050	5900	5800	5501	5965	6089	5850	6033	5979	5905	5694	4974	5767
		Both	Veh	9714	11564	11506	10943	11905	12177	11652	11922	11803	11688	11407	9989	11393
Stuart Highway At Heavitree Gap	UAVDP007	Inbound	Veh	4500	5100	5560	5663	6056	6475	6480	6203	6023	6026	5722	5089	5827
		Outbound	Veh	4540	5163	5362	5441	5799	6202	6229	6010	5838	5808	5531	4963	5575
		Both	Veh	9040	10263	10922	11104	11855	12677	12709	12213	11861	11834	11253	10052	11402

Urban Primary Count Stations

Key: Adjusted Data

Table: 1.2 Calculated AADT and Monthly ADT for Primary Stations

Year: 2006

Region: Alice Springs

Road Name / Location	Station No	Direction	Units	Jan	Feb	Mar	Apr	May	Jun	Jul	Aug	Sep	Oct	Nov	Dec	AADT
Stuart Highway 1km North of Airport Turnoff	UAVDP010	Inbound	Veh	1380	1450	1530	1640	1620	2050	1800	1750	1680	1540	1490	1380	1585
		Outbound	Veh	1320	1430	1500	1570	1580	1970	1790	1750	1700	1596	1527	1428	1581
		Both	Veh	2700	2880	3030	3210	3200	4020	3590	3500	3380	3136	3017	2808	3166
Undoolya Road West of Kurrajong Dr	UAVDP003	Inbound	Veh	2458	2764	2786	2716	2660	2635	2645	2746	2809	2886	2887	2685	2720
		Outbound	Veh	2439	2729	2748	2686	2631	2599	2614	2689	2766	2854	2873	2658	2688
		Both	Veh	4897	5493	5534	5402	5291	5234	5259	5435	5575	5740	5760	5343	5408

Alice Springs Total = 11

Urban Primary Count Stations

Table: 1.2 Calculated AADT and Monthly ADT for Primary Stations

Year: 2006

Region: Darwin

Key: Road Restriction
Adjusted Data

Road Name / Location	Station No	Direction	Units	Jan	Feb	Mar	Apr	May	Jun	Jul	Aug	Sep	Oct	Nov	Dec	AADT
Amy Johnson Ave 500m South of Boulter Rd	UDVDP026	Inbound	Veh	2846	3365	3389	2999	3459	3552	3745	3754	3640	3458	3519	2996	3393
		Outbound	Veh	3567	4140	4188	3741	4169	4376	4530	4530	4507	4282	4343	3805	4164
		Both	Veh	6413	7505	7577	6740	7628	7928	8275	8284	8147	7740	7862	6801	7557
Arnhem Hwy 500m East of Stuart Hwy	UDVDP019	Inbound	Veh	2233	2569	2599	2430	2794	2861	2825	3002	2959	2942	2914	2566	2713
		Outbound	Veh	2258	2585	2622	2438	2806	2881	2877	3020	2976	2957	2910	2558	2729
		Both	Veh	4491	5154	5221	4868	5600	5742	5702	6022	5935	5899	5824	5124	5442
Bagot Road 50m South of Nemaluk Dr	UDVDP002	Inbound	Veh	14291	16286	16485	15412	17040	17357	17098	17874	16907	16506	16769	15373	16448
		Outbound	Veh	14323	16343	16594	15401	16869	17297	17093	18142	17031	16582	16860	15433	16495
		Both	Veh	28614	32629	33079	30813	33909	34654	34191	36016	33938	33088	33629	30806	32943
Berrimah Road 500m South of Wishart Road - Mk3	UDVDP025	Inbound	Veh	1479	1760	1650	1700	1800	1936	2110	1850	1999	1850	2022	1650	1811
		Outbound	Veh	1510	1857	1680	1750	1800	1915	1976	1987	1888	1765	2020	1700	1831
		Both	Veh	2989	3617	3330	3450	3600	3851	4086	3837	3887	3615	4042	3350	3642
Dick Ward Drive At Treatment Works	UDVDP005	Inbound	Veh	6000	7000	7101	6766	7451	7609	7593	7986	7470	7254	7300	6722	7221
		Outbound	Veh	5747	6626	6720	6458	7259	7351	7370	7680	7135	6890	6918	6089	6854
		Both	Veh	11747	13626	13821	13224	14710	14960	14963	15666	14605	14144	14218	12811	14075
Elrundie Ave 200m South of University Ave	UDVDP061	Inbound	Veh	3808	4388	4313	4004	4434	4408	4227	4536	4539	4424	4482	4123	4306
		Outbound	Veh	3428	4004	3941	3637	3945	3980	3808	4100	4107	4015	4075	3669	3891
		Both	Veh	7236	8392	8254	7641	8379	8388	8035	8636	8646	8439	8557	7792	8197
Gilruth Avenue At Darwin Highschool Crossing	UDVDP004	Inbound	Veh	6317	7165	7224	6987	8087	8468	8719	9134	8099	7730	7454	6936	7697
		Outbound	Veh	6257	7062	7124	6911	8134	8432	8594	8960	8002	7635	7407	6935	7625
		Both	Veh	12574	14227	14348	13898	16221	16900	17313	18094	16101	15365	14861	13871	15322
Howard Springs Road 500m East of Stuart Hwy	UDVDP018	Inbound	Veh	2308	2578	2578	2485	2707	2875	2921	2939	2779	2695	2716	2615	2684
		Outbound	Veh	2370	2644	2637	2547	2779	2954	2986	3005	2846	2771	2787	2673	2751
		Both	Veh	4678	5222	5215	5032	5486	5829	5907	5944	5625	5466	5503	5288	5435
Lambrick Avenue 200m West of Stuart Highway	UDVDP023	Inbound	Veh	2440	2768	2705	2650	2828	2818	2768	2895	2893	2874	2896	2752	2774
		Outbound	Veh	2096	2383	2352	2311	2505	2492	2436	2597	2546	2558	2578	2418	2439
		Both	Veh	4536	5151	5057	4961	5333	5310	5204	5492	5439	5432	5474	5170	5213

Urban Primary Count Stations

Table: 1.2 Calculated AADT and Monthly ADT for Primary Stations

Year: 2006

Region: Darwin

Key: Road Restriction
Adjusted Data

Road Name / Location	Station No	Direction	Units	Jan	Feb	Mar	Apr	May	Jun	Jul	Aug	Sep	Oct	Nov	Dec	AADT
McMillans Road 500m North of Stuart Hwy	UDVDP021	Inbound	Veh	5132	5715	5792	5510	6005	6137	6006	6350	6148	6107	6144	5742	5900
		Outbound	Veh	6086	6687	6800	6478	7035	7187	7011	7389	7234	7176	7220	6768	6923
		Both	Veh	11218	12402	12592	11988	13040	13324	13017	13739	13382	13283	13364	12510	12823
McMillans Road 100m East of Sabine Rd	UDVDP008	Inbound	Veh	9469	10719	10951	10445	11467	11806	11747	12410	11610	11324	11224	10207	11116
		Outbound	Veh	9101	10361	10521	9997	11084	11328	11316	11941	11169	10872	10600	9374	10650
		Both	Veh	18570	21080	21472	20442	22551	23134	23063	24351	22779	22196	21824	19581	21766
McMinn Street 50m East of Daly St	UDVDP007	Inbound	Veh	2247	2629	2691	2409	2795	2817	2767	2874	2701	2591	2595	2227	2612
		Outbound	Veh	2612	3056	3123	2780	3235	3293	3235	3383	3180	3051	3078	2657	3057
		Both	Veh	4859	5685	5814	5189	6030	6110	6002	6257	5881	5642	5673	4884	5669
Roystonea Ave 100m West of Yarrowonga Rd	UDVDP015	Inbound	Veh	7260	8103	8317	7767	8907	9136	8925	9287	9090	8953	9099	8492	8581
		Outbound	Veh	7889	8704	8891	8367	9613	9538	9257	9762	9207	9558	9746	9059	9094
		Both	Veh	15149	16807	17208	16134	18520	18674	18182	19049	18297	18511	18845	17551	17675
Stuart Highway 10m South of Duke St	UDVDP003	Inbound	Veh	10595	12002	12262	11416	12723	13385	13314	13677	12793	12263	12332	11253	12336
		Outbound	Veh	10832	12295	12564	11739	14310	14010	13747	14204	13218	12784	12828	11591	12847
		Both	Veh	21427	24297	24826	23155	27033	27395	27061	27881	26011	25047	25160	22844	25183
Stuart Highway 200m East of Bagot Rd Intersection	UDVDP001	Inbound	Veh	7040	9733	9847	8959	10586	11039	11148	11295	10565	8501	9987	8656	9910
		Outbound	Veh	7605	8757	8840	8104	9801	10102	10271	10356	9607	9234	9508	7919	9173
		Both	Veh	14645	18490	18687	17063	20387	21141	21419	21651	20172	17735	19495	16575	19083
Stuart Highway 50m West of Amy Johnson Ave	UDVDP014	Inbound	Veh	8541	9919	10038	8912	10608	11055	11353	11362	10797	10340	10276	8666	10153
		Outbound	Veh	8478	9851	9972	8860	10717	11081	11358	11432	10806	10366	10292	8681	10156
		Both	Veh	17019	19770	20010	17772	21325	22136	22711	22794	21603	20706	20568	17347	20309
Stuart Highway 400m East of Berrimah Rd.	UDVDP010	Inbound	Veh	9175	10595	10766	9773	11406	11899	11890	12156	11686	11342	11291	9867	10988
		Outbound	Veh	8359	9660	9781	8915	10471	10862	11011	11242	10715	10355	10276	8948	10051
		Both	Veh	17534	20255	20547	18688	21877	22761	22901	23398	22401	21697	21567	18815	21039
Stuart Highway 500m West of Howard Springs Rd	UDVDP017	Inbound	Veh	6891	7660	7791	7354	8475	8947	9051	9151	8784	8550	8475	7759	8244
		Outbound	Veh	6544	7286	7440	7037	8155	8586	8766	8883	8490	8272	8171	7450	7927
		Both	Veh	13435	14946	15231	14391	16630	17533	17817	18034	17274	16822	16646	15209	16171

Urban Primary Count Stations

Table: 1.2 Calculated AADT and Monthly ADT for Primary Stations

Year: 2006

Region: Darwin

Key: Road Restriction
Adjusted Data

Road Name / Location	Station No	Direction	Units	Jan	Feb	Mar	Apr	May	Jun	Jul	Aug	Sep	Oct	Nov	Dec	AADT
Stuart Highway 500m North of Arnhem Hwy	UDVDP020	Inbound	Veh	3646	4057	4074	4300	4616	4961	5034	5104	4941	4829	4692	4255	4558
		Outbound	Veh	3784	4187	4192	4400	4713	5040	5237	5284	5124	5020	4830	4412	4705
		Both	Veh	7430	8244	8266	8700	9329	10001	10271	10388	10065	9849	9522	8667	9263
Temple Terrace 100m South of Stuart Hwy	UDVDP024	Inbound	Veh	3044	3652	3599	3341	3906	4061	3944	4175	4064	4021	3957	3346	3759
		Outbound	Veh	2617	3070	2998	2805	3224	3363	3260	3425	3376	3324	3320	2915	3141
		Both	Veh	5661	6722	6597	6146	7130	7424	7204	7600	7440	7345	7277	6261	6900
Tiger Brennan Drive 800m West of Berrimah Rd.	UDVDP022	Inbound	Veh	3697	4357	4179	4100	4382	4458	4384	4517	4481	4376	4456	3822	4257
		Outbound	Veh	3657	4330	4113	3800	4253	4411	4301	4415	4321	4295	4224	3715	4150
		Both	Veh	7354	8687	8292	7900	8635	8869	8685	8932	8802	8671	8680	7537	8407
Tiger Brennan Drive 500m West of Hook Rd	UDVDP016	Inbound	Veh	5050	6089	5927	5321	6136	6139	6038	6283	6248	6107	6158	5211	5899
		Outbound	Veh	5150	6295	6152	5496	6097	6276	6229	6264	6429	6337	6331	5303	6041
		Both	Veh	10200	12384	12079	10817	12233	12415	12267	12547	12677	12444	12489	10514	11940
Tiger Brennan Drive 200m North of Gothenberg Crs	UDVDP006	Inbound	Veh	7270	8528	8559	7799	8672	9121	8762	8994	8787	8590	8767	7669	8456
		Outbound	Veh	7723	9046	9097	8241	8215	9370	9136	9441	9246	9027	9213	8029	8811
		Both	Veh	14993	17574	17656	16040	16887	18491	17898	18435	18033	17617	17980	15698	17267
Trower Road 50m West of Ryland Rd	UDVDP009	Inbound	Veh	12104	13628	13949	13175	13990	14120	13792	14556	14100	13809	14047	12890	13678
		Outbound	Veh	11868	13507	13869	13051	13958	14023	13669	14471	13983	13678	13830	12771	13555
		Both	Veh	23972	27135	27818	26226	27948	28143	27461	29027	28083	27487	27877	25661	27233
Vanderlin Drive 100m West of Lee Point Rd	UDVDP013	Inbound	Veh	8862	9565	9756	9431	9732	9935	9782	10091	9952	9516	9651	9636	9659
		Outbound	Veh	9052	9817	10012	9684	10005	10212	10112	10412	10242	9821	9896	9786	9920
		Both	Veh	17914	19382	19768	19115	19737	20147	19894	20503	20194	19337	19547	19422	19579
Vanderlin Drive 100m North of Manunda Tce	UDVDP012	Inbound	Veh	5642	6286	6272	5867	6436	6537	6371	6672	6668	6476	6691	6371	6338
		Outbound	Veh	5691	6314	6318	6082	6451	6568	6464	6743	6742	6581	6731	6375	6402
		Both	Veh	11333	12600	12590	11949	12887	13105	12835	13415	13410	13057	13422	12746	12740
Wishart Road 2km West of Elrundie Ave	UDVDP085	Inbound	Veh	4642	5388	5348	4899	5449	5500	5382	5725	5713	5583	5690	5104	5367
		Outbound	Veh	4613	5383	5382	4854	5439	5504	5396	5686	5700	5603	5705	5021	5356
		Both	Veh	9255	10771	10730	9753	10888	11004	10778	11411	11413	11186	11395	10125	10723

Urban Primary Count Stations

Table: 1.2 Calculated AADT and Monthly ADT for Primary Stations

Year: 2006

Region: Darwin

Key: Road Restriction
Adjusted Data

Road Name / Location	Station No	Direction	Units	Jan	Feb	Mar	Apr	May	Jun	Jul	Aug	Sep	Oct	Nov	Dec	AADT
-----------------------------	-------------------	------------------	--------------	------------	------------	------------	------------	------------	------------	------------	------------	------------	------------	------------	------------	-------------

Darwin Total = 27

Urban Primary Count Stations

Table: 1.2 Calculated AADT and Monthly ADT for Primary Stations

Year: 2006

Region: Katherine

Key:

Adjusted Data
Road Restriction
Road Closure & Restriction

Road Name / Location	Station No	Direction	Units	Jan	Feb	Mar	Apr	May	Jun	Jul	Aug	Sep	Oct	Nov	Dec	AADT
Giles Street Mid Second & Third Streets	UKVDP004	Inbound	Veh	2013	2214	2251	2250	2493	2612	2681	2621	2450	2300	2345	2308	2383
		Outbound	Veh	1652	1805	1827	1850	2055	2151	2254	2182	2024	2000	1959	1882	1971
		Both	Veh	3665	4019	4078	4100	4548	4763	4935	4803	4474	4300	4304	4190	4354
Stuart Highway 50m North of Katherine River Bridge	UKVDP001	Inbound	Veh	1967	2078	2131	2302	2223	2344	2378	2318	2200	2100	2100	1759	2177
		Outbound	Veh	1950	2067	2115	2284	2168	2264	2383	2351	2197	2100	2100	1752	2162
		Both	Veh	3917	4145	4246	4586	4391	4608	4761	4669	4397	4200	4200	3511	4339
Stuart Highway 100m South of Victoria Hwy	UKVDP002	Inbound	Veh	3793	4025	4249	4194	4484	4792	4963	4677	4391	4235	4248	3908	4335
		Outbound	Veh	3945	4212	4474	4354	4667	4968	5196	4969	4625	4427	4441	4081	4535
		Both	Veh	7738	8237	8723	8548	9151	9760	10159	9646	9016	8662	8689	7989	8870
Stuart Highway 500m South of Crawford St	UKVDP005	Inbound	Veh	1366	1560	1633	1688	1894	2033	1980	1950	1860	1779	1778	1520	1753
		Outbound	Veh	1385	1611	1673	1727	1888	1970	1997	2024	1937	1844	1834	1594	1789
		Both	Veh	2751	3171	3306	3415	3782	4003	3977	3974	3797	3623	3612	3114	3542
Victoria Hwy 500m West of Katherine Tce	UKVDP003	Inbound	Veh	1466	1696	1753	1672	2070	2342	2575	2257	2063	1883	1877	1607	1941
		Outbound	Veh	1469	1670	1729	1677	2066	2335	2584	2234	2038	1884	1877	1609	1934
		Both	Veh	2935	3366	3482	3349	4136	4677	5159	4491	4101	3767	3754	3216	3875

Katherine Total = 5

Urban Primary Count Stations

Key: Road Restriction

Table: 1.2 Calculated AADT and Monthly ADT for Primary Stations

Year: 2006

Region: Tennant Creek

Road Name / Location	Station No	Direction	Units	Jan	Feb	Mar	Apr	May	Jun	Jul	Aug	Sep	Oct	Nov	Dec	AADT
Stuart Highway 50m North of Garnett St	UTVDP002	Inbound	Veh	1585	1729	1794	1773	1894	1959	2034	1956	1927	1823	1798	1640	1815
		Outbound	Veh	1648	1828	1885	1868	1940	2000	2078	2076	2050	1940	1950	1784	1910
		Both	Veh	3233	3557	3679	3641	3834	3959	4112	4032	3977	3763	3748	3424	3725

Tennant Creek Total = 1

Rural Primary Count Stations

Table: 2.1 AADT For Primary Stations - 10 Year Period

Year: 2006

Region: Alice Springs

Road Name / Location	ADT Station	Direction	Units	1997	1998	1999	2000	2001	2002	2003	2004	2005	2006
Larapinta Dve 30km North of Kings Canyon (at jump up)	RAVDP013	Inbound	Veh			19	19	19	23	23	23	21	20
		Outbound	Veh			23	23	23	21	18	17	17	16
		Both	D/A-Veh	34	37	42	42	42	44	41	40	38	36
Lasseter Highway 500m West of Stuart Highway	RAVDP007	Inbound	Veh	146	164	185	182	183	186	175	169	165	155
		Outbound	Veh	153	167	187	187	188	191	181	177	171	161
		Both	Veh	299	331	372	369	371	377	356	346	336	316
Lasseter Highway 500m East of Yulara / Airport Int.	RAVDP008	Inbound	Veh	172	185	218	226	234	233	210	206	197	206
		Outbound	Veh	167	178	210	217	224	222	208	205	199	197
		Both	Veh	339	363	428	443	458	455	418	411	396	403
Luritja Road 500m East of Kings Canyon Ranger Stn - Microcom	RAVDP009	Inbound	Veh										99
		Outbound	Veh										103
		Both	Veh	179	194	230	234	246	253	247	237	225	202
Namatjira Dr 5km South of Beer Can Cnr	RAVDP012	Inbound	Veh						16	15	16	15	14
		Outbound	Veh						17	16	16	15	15
		Both	D/A-Veh	27	29	28	20	24	33	31	32	30	29
Namatjira Drive 5km West of Larapinta Junction	RAVDP011	Inbound	Veh	86	79	82	81	85	91	89	93	86	80
		Outbound	Veh	74	77	80	84	81	95	89	93	86	81
		Both	Veh	160	156	162	165	166	186	178	186	172	161
Plenty Highway 16km East of Stuart Highway	RAVDP004	Inbound	Veh						53	62	51	51	50
		Outbound	Veh						56	66	54	55	54
		Both	D/A-Veh	82	98	107	89	90	109	128	105	106	104
Ross Highway 6.5km East of Stuart Highway	RAVDP006	Inbound	D/A-Veh	186	172	177	190	215	206	200	228	247	275
		Outbound	D/A-Veh	177	163	178	189	212	202	199	227	245	277
		Both	D/A-Veh	363	335	355	379	427	408	399	455	492	552
ADJUSTED AADT 1997													
Stuart Highway 3km North of Alice Springs	RAVDP001	Inbound	Veh	506	508	514	503	508	532	539	487	490	481
		Outbound	Veh	489	553	499	489	492	512	521	568	471	459

Framed Data is recorded in Double Axle Counts.

Rural Primary Count Stations

Table: 2.1 AADT For Primary Stations - 10 Year Period

Year: 2006

Region: Alice Springs

Road Name / Location	ADT Station	Direction	Units	1997	1998	1999	2000	2001	2002	2003	2004	2005	2006
		Both	Veh	995	1061	1013	992	1000	1044	1060	1055	961	940
Stuart Highway 100km South of Alice Springs	RAVDP010	Inbound	Veh	233	239	256	259	262	289	260	252	247	236
		Outbound	Veh	228	230	254	250	257	275	253	243	236	225
		Both	Veh	461	469	510	509	519	564	513	495	483	461
Stuart Highway 200m North of Kulgera	RAVDP003	Inbound	Veh	151	153	152	169	166	172	166	157	149	141
		Outbound	Veh	164	152	144	173	155	159	155	143	139	132
		Both	Veh	315	305	296	342	321	331	321	300	288	273
Tanami Road 16km West of Stuart Highway	RAVDP005	Inbound	Veh						56	58	58	55	52
		Outbound	Veh						62	61	61	58	56
		Both	D/A-Veh	110	115	128	121	113	118	119	119	113	108
Tjukururu Road 32km West of Kata Tjuta	RAVDP064	Inbound	Veh							12	11	10	10
		Outbound	Veh							10	10	10	10
		Both	D/A-Veh		30		36		22	22	21	20	20

Alice Springs Total = 13

Rural Primary Count Stations

Table: 2.1 AADT For Primary Stations - 10 Year Period

Year: 2006

Region: Darwin

Road Name / Location	ADT Station	Direction	Units	1997	1998	1999	2000	2001	2002	2003	2004	2005	2006
Arnhem Highway 2km West of Adelaide River Brg.	RDVDP007	Inbound	Veh	411	465	408	395	404	401	404	447	451	474
		Outbound	Veh	397	434	430	410	410	416	420	463	466	481
		Both	Veh	808	899	838	805	814	817	824	910	917	955
Arnhem Highway 9.5km East of Point Stuart Rd.	RDVDP018	Inbound	Veh										166
		Outbound	Veh										187
		Both	Veh										353
Arnhem Highway 3km West of South Alligator Brg.	RDVDP008	Inbound		216	139	162	181	173	178	174	190	178	
		Outbound		200	165	196	216	203	195	202	217	203	
		Both		416	304	358	397	376	373	376	407	381	
RELOCATED TO RDVDP018 - 2005													
Batchelor Road 5km West of Stuart Highway	RDVDP015	Inbound	Veh	467	469	475	349	369	353	318	315	348	369
		Outbound	Veh	362	364	345	341	371	365	329	330	355	382
		Both	Veh	829	833	820	690	740	718	647	645	703	751
Cox Peninsula Road At Pioneer Creek Bridge	RDVDP010	Inbound	Veh						137	149	153	157	160
		Outbound	Veh						138	151	156	158	164
		Both	D/A-Veh	222	245	288	240	256	275	300	309	315	324
Cox Peninsular Road 4km West of Stuart Highway	RDVDP009	Inbound	Veh	810	843	845	799	835	857	829	884	889	934
		Outbound	Veh	843	879	893	843	883	896	842	904	908	950
		Both	Veh	1653	1722	1738	1642	1718	1753	1671	1788	1797	1884
Daly River Road 1km West of Dorat Road	RDVDP037	Inbound	Veh			60	52	55	62	54	59	65	67
		Outbound	Veh			64	54	54	61	54	59	64	67
		Both	Veh			124	106	109	123	108	118	129	134
UPGRADED FROM COVERAGE STATION - 1999													
Dorat Road 3.5km West of Stuart Hwy	RDVDP022	Inbound	Veh									95	87
		Outbound	Veh									82	77
		Both	Veh									177	164
UPGRADED FROM RDVDP011 - 2005													

Framed Data is recorded in Double Axle Counts.

Rural Primary Count Stations

Table: 2.1 AADT For Primary Stations - 10 Year Period

Year: 2006

Region: Darwin

Road Name / Location	ADT Station	Direction	Units	1997	1998	1999	2000	2001	2002	2003	2004	2005	2006
Dorat Road At Adelaide River Showgrounds	RDVDP011	Inbound	Veh	93	116	78	105	108	118	101	110	92	
		Outbound	Veh	85	112	84	97	99	110	92	100	81	
		Both	Veh	178	228	162	202	207	228	193	210	173	
RELOCATED TO RDVDP022 - 2005													
Fog Bay Road 2km West of Cox Peninsular Road	RDVDP032	Inbound	Veh						76	84	79	91	91
		Outbound	Veh						77	84	83	90	93
		Both	D/A-Veh			140	124	138	153	168	162	181	184
UPGRADED TO PRIMARY STATION - 1999													
Gunn Point Road 700m West of Howard River Bridge	RDVDP021	Inbound	Veh						126	135	135	146	153
		Outbound	Veh						125	136	138	174	153
		Both	D/A-Veh	307	293	291	280	248	251	271	273	320	306
Kakadu Highway 500m East of Stuart Highway	RDVDP012	Inbound	Veh	145	129	133	132	123	218	124	116	122	125
		Outbound	Veh	114	113	110	112	101	210	103	95	91	104
		Both	Veh	259	242	243	244	224	428	227	211	213	229
Construction Traffic													
Kakadu Highway 3km South of Arnhem Highway	RDVDP004	Inbound	Veh	219	193	178	179	173	175	161	170	177	194
		Outbound	Veh	192	198	195	193	193	193	177	187	193	175
		Both	Veh	411	391	373	372	366	368	338	357	370	369
Litchfield Park Road 5km West of Finnis River Crossing	RDVDP035	Inbound	Veh			162	155	156	158	159	175	171	174
		Outbound	Veh			163	153	158	159	161	178	177	187
		Both	D/A-Veh	295	317	325	308	314	317	320	353	348	361
Litchfield Park Road 2km West of Cox Peninsula Road	RDVDP014	Inbound	Veh						48	43	41	42	29
		Outbound	Veh						48	44	41	44	39
		Both	D/A-Veh	93	81	118	81	80	96	87	82	86	68
Oenpelli Road 1km North of Arnhem Highway	RDVDP016	Inbound	Veh			191	163	182	181	178	168	165	160
		Outbound	Veh			180	157	179	184	176	167	164	159
		Both	D/A-Veh	305	419	371	320	361	365	354	335	329	319
(PROTEST ACTIVITY 1998)													

Framed Data is recorded in Double Axle Counts.

Rural Primary Count Stations

Table: 2.1 AADT For Primary Stations - 10 Year Period

Year: 2006

Region: Darwin

Road Name / Location	ADT Station	Direction	Units	1997	1998	1999	2000	2001	2002	2003	2004	2005	2006
Ooloo Road 2km East of Dorat Road	RDVDP043	Inbound	Veh			59	41	51	47	48	822	45	45
		Outbound	Veh			57	41	50	46	46	796	44	44
		Both	Veh			116	82	101	93	94	1618	89	89
UPGRADED FROM COVERAGE STATION - 1999													
Stuart Highway 2km North of Manton Dam T/O	RDVDP002	Inbound	Veh	1212	1280	941	908	885	924	871	822	870	917
		Outbound	Veh	1050	1144	920	867	859	919	867	796	829	898
		Both	Veh	2262	2424	1861	1775	1744	1843	1738	1618	1699	1815
Stuart Highway 500m South of Adelaide River Bridge	RDVDP003	Inbound	Veh	451	491	474	455	441	498	468	440	435	455
		Outbound	Veh	436	469	453	436	425	480	453	423	425	440
		Both	Veh	887	960	927	891	866	978	921	863	860	895
Stuart Highway 2km North of Kakadu Highway	RDVDP005	Inbound	Veh	511	542	528	512	488	540	484	446	493	466
		Outbound	Veh	488	514	502	483	466	516	459	419	468	438
		Both	Veh	999	1056	1030	995	954	1056	943	865	961	904

Darwin Total = 20

Rural Primary Count Stations

Table: 2.1 AADT For Primary Stations - 10 Year Period

Year: 2006

Region: East Arnhem

Road Name / Location	ADT Station	Direction	Units	1997	1998	1999	2000	2001	2002	2003	2004	2005	2006
Central Arnhem Rd 35km West of Dhupuma T/O	REVDP001	Inbound	Veh				18	17	21	24	27	24	24
		Outbound	Veh				19	16	22	25	27	25	24
		Both	Veh				37	33	43	49	54	49	48

East Arnhem Total = 1

Rural Primary Count Stations

Table: 2.1 AADT For Primary Stations - 10 Year Period

Year: 2006

Region: Katherine

Road Name / Location	ADT Station	Direction	Units	1997	1998	1999	2000	2001	2002	2003	2004	2005	2006
Buntine Highway 1km South of Top Springs	RKVDP005	Inbound	Veh			29	23	26	25	28	28	36	28
		Outbound	Veh			27	24	25	25	29	28	34	27
		Both	D/A-Veh	99	70	56	47	51	50	57	56	70	55
Carpentaria Highway 2km East of Stuart Highway	RKVDP008	Inbound	Veh									27	23
		Outbound	Veh									27	30
		Both	Veh	44	46	53	40	41	42	44	48	54	53
Central Arnhem 1km East of Stuart Highway	RKVDP006	Inbound	Veh								64	64	61
		Outbound	Veh								64	65	62
		Both	D/A-Veh	111	112	124	104	102	106	104	128	129	123
Katherine Gorge 10km East of Stuart Highway	RKVDP009	Inbound	Veh	224	219	239	233	221	234	228	238	230	229
		Outbound	Veh	226	229	240	235	230	236	230	239	231	230
		Both	Veh	450	448	479	468	451	470	458	477	461	459
Stuart Highway 20km North of Katherine River Bridge	RKVDP001	Inbound	Veh	741	667	603	521	515	666	619	615	612	613
		Outbound	Veh	869	649	591	515	514	650	602	592	592	591
		Both	Veh	1610	1316	1194	1036	1029	1316	1221	1207	1204	1204
Stuart Highway 6km South of Cutta Cutta Caves	RKVDP012	Inbound	Veh	343	352	362	346	359	397	352	309	288	261
		Outbound	Veh	321	328	347	331	346	378	337	324	315	284
		Both	Veh	664	680	709	677	705	775	689	633	603	545
Stuart Highway 19km North of Carpentaria Hwy	RKVDP003	Inbound	Veh	217	221	223	212	212	226	219	203	198	193
		Outbound	Veh	201	199	206	195	200	211	202	183	181	174
		Both	Veh	418	420	429	407	412	437	421	386	379	367
Victoria Highway 13km West of Stuart Highway	RKVDP004	Inbound	Veh	192	188	199	192	198	209	199	222	242	220
		Outbound	Veh	214	195	205	194	204	215	207	232	250	227
		Both	Veh	406	383	404	386	402	424	406	454	492	447
Victoria Highway 24km West of Timber Creek	RKVDP010	Inbound	Veh	78	82	87	83	87	94	92	93	91	88
		Outbound	Veh	101	84	94	90	95	102	99	102	101	99
		Both	Veh	179	166	181	173	182	196	191	195	192	187

Framed Data is recorded in Double Axle Counts.

Rural Primary Count Stations

Table: 2.1 AADT For Primary Stations - 10 Year Period

Year: 2006

Region: Katherine

Road Name / Location	ADT Station Direction	Units	1997	1998	1999	2000	2001	2002	2003	2004	2005	2006
-----------------------------	------------------------------	--------------	-------------	-------------	-------------	-------------	-------------	-------------	-------------	-------------	-------------	-------------

Katherine Total = 9

Rural Primary Count Stations

Table: 2.1 AADT For Primary Stations - 10 Year Period

Year: 2006

Region: Tennant Creek

Road Name / Location	ADT Station	Direction	Units	1997	1998	1999	2000	2001	2002	2003	2004	2005	2006
Barkly Highway 100km East of Threeways	RTVDP007	Inbound	Veh	106	115	105	101	92	91	91	105	103	107
		Outbound	Veh	101	116	114	104	100	126	125	104	105	94
		Both	Veh	207	231	219	205	192	217	216	209	208	201
Barkly Highway 8km East of Avon Downs	RTVDP005	Inbound	Veh	102	106	93	119	117	124	121	115	110	111
		Outbound	Veh	110	107	96	120	124	128	125	116	110	111
		Both	Veh	212	213	189	239	241	252	246	231	220	222
Stuart Highway 100m North of Threeways	RTVDP001	Inbound	Veh	260	208	212	197	202	222	216	197	200	185
		Outbound	Veh	178	182	202	188	194	209	209	185	187	164
		Both	Veh	438	390	414	385	396	431	425	382	387	349
Stuart Highway 5km South of Threeways	RTVDP003	Inbound	Veh	219	233	210	210	218	238	226	206	202	193
		Outbound	Veh	226	241	227	200	205	220	212	190	187	176
		Both	Veh	445	474	437	410	423	458	438	396	389	369
Stuart Highway 10km South of Tennant Creek	RTVDP002	Inbound	Veh	258	268	265	266	209	218	201	183	178	171
		Outbound	Veh	237	245	248	250	200	204	189	169	166	157
		Both	Veh	495	513	513	516	409	422	390	352	344	328
Tablelands Highway 1km North of Barkly Highway	RTVDP006	Inbound	Veh	21	21	22	19	19	21	23	22	22	20
		Outbound	Veh	20	20	20	19	19	21	23	21	22	19
		Both	Veh	41	41	42	38	38	42	46	43	44	39

Tennant Creek Total = 6

Rural Primary Count Stations

Table: 2.2 Calculated AADT and Monthly ADT for Primary Stations

Year: 2006

Region: Alice Springs

Key: Road Restriction

Adjusted Data

Road Name / Location	Station No	Direction	Units	Jan	Feb	Mar	Apr	May	Jun	Jul	Aug	Sep	Oct	Nov	Dec	AADT
Larapinta Drive 1km East of Larapinta / Namatjira Int.	RAVBP002	Both	Veh	206	202	218	291	310	345	383	333	320	282	234	200	277
Larapinta Dve 30km North of Kings Canyon (at jump up)	RAVDP013	Inbound	Veh	14	11	15	23	21	25	30	28	24	21	13	11	20
		Outbound	Veh	12	10	13	16	13	17	23	23	21	18	14	9	16
		Both	Veh	26	21	28	39	34	42	53	51	45	39	27	20	36
Lasseter Highway 500m West of Stuart Highway	RAVDP007	Inbound	Veh	108	103	117	154	174	206	236	191	172	157	133	107	155
		Outbound	Veh	111	110	122	169	184	217	239	192	181	158	130	112	161
		Both	Veh	219	213	239	323	358	423	475	383	353	315	263	219	316
Lasseter Highway 500m East of Yulara / Airport Int.	RAVDP008	Inbound	Veh	126	119	136	188	218	255	303	302	297	212	179	144	206
		Outbound	Veh	123	120	143	191	212	247	288	273	271	200	166	138	197
		Both	Veh	249	239	279	379	430	502	591	575	568	412	345	282	403
Luritja Road 500m East of Kings Canyon Ranger Stn -	RAVDP009	Inbound	Veh	55	56	67	83	113	140	161	149	120	109	84	65	99
		Outbound	Veh	59	58	72	99	116	146	164	159	140	108	81	65	103
		Both	Veh	114	114	139	182	229	286	325	308	260	217	165	130	202
Luritja Road 500m East of Kings Canyon Ranger Station	RAVBP009	Both	Veh	114	114	139	192	229	286	313	257	232	201	151	116	196
Namatjira Dr 5km South of Beer Can Cnr	RAVDP012	Inbound	Veh	9	7	10	15	17	18	22	21	18	17	10	9	14
		Outbound	Veh	9	8	10	15	15	20	22	21	21	18	13	10	15
		Both	Veh	18	15	20	30	32	38	44	42	39	35	23	19	29
Namatjira Drive 5km West of Larapinta Junction	RAVDP011	Inbound	Veh	59	46	52	88	88	104	119	103	98	90	60	50	80
		Outbound	Veh	57	46	52	89	87	106	121	103	102	89	61	53	81
		Both	Veh	116	92	104	177	175	210	240	206	200	179	121	103	161
Plenty Highway 16km East of Stuart Highway	RAVDP004	Inbound	Veh	29	34	40	47	55	65	69	74	54	46	44	35	50
		Outbound	Veh	34	40	45	51	59	63	73	78	58	52	49	38	54
		Both	Veh	63	74	85	98	114	128	142	152	112	98	93	73	104
Ross Highway	RAVDP006	Inbound	Veh	205	211	224	249	257	270	295	302	343	333	310	292	275

Rural Primary Count Stations

Table: 2.2 Calculated AADT and Monthly ADT for Primary Stations

Year: 2006

Region: Alice Springs

Key: Road Restriction
Adjusted Data

Road Name / Location	Station No	Direction	Units	Jan	Feb	Mar	Apr	May	Jun	Jul	Aug	Sep	Oct	Nov	Dec	AADT
6.5km East of Stuart Highway		Outbound	Veh	204	208	223	249	256	265	295	305	346	345	328	301	277
		Both	Veh	409	419	447	498	513	535	590	607	689	678	638	593	552
Stuart Highway 3km North of Alice Springs	RAVDP001	Inbound	Veh	377	397	424	457	553	601	622	550	508	468	419	386	481
		Outbound	Veh	351	384	408	421	476	514	554	565	526	463	426	409	459
		Both	Veh	728	781	832	878	1029	1115	1176	1115	1034	931	845	795	940
Stuart Highway 100km South of Alice Springs	RAVDP010	Inbound	Veh	202	164	191	251	278	337	347	258	225	221	188	163	236
		Outbound	Veh	166	160	172	212	208	268	303	288	264	239	201	212	225
		Both	Veh	368	324	363	463	486	605	650	546	489	460	389	375	461
Stuart Highway 200m North of Kulgera	RAVDP003	Inbound	Veh	138	91	109	157	174	223	210	136	128	120	98	99	141
		Outbound	Veh	100	85	89	113	107	152	179	170	164	145	117	152	132
		Both	Veh	238	176	198	270	281	375	389	306	292	265	215	251	273
Tanami Road 16km West of Stuart Highway	RAVDP005	Inbound	Veh	30	39	43	43	59	63	56	71	67	55	54	49	52
		Outbound	Veh	33	40	46	44	69	72	66	73	70	58	55	47	56
		Both	Veh	63	79	89	87	128	135	122	144	137	113	109	96	108
Tjukururu Road 32km West of Kata Tjuta	RAVDP064	Inbound	Veh	6	6	8	10	8	13	17	15	12	14	9	6	10
		Outbound	Veh	5	6	7	9	9	13	13	13	12	13	9	7	10
		Both	Veh	11	12	15	19	17	26	30	28	24	27	18	13	20

Alice Springs Total = 15

Rural Primary Count Stations

Table: 2.2 Calculated AADT and Monthly ADT for Primary Stations

Year: 2006

Region: Darwin

Key:

Road Restriction
Road Closure & Restriction
Adjusted Data

Road Name / Location	Station No	Direction	Units	Jan	Feb	Mar	Apr	May	Jun	Jul	Aug	Sep	Oct	Nov	Dec	AADT
Arnhem Highway 2km West of Adelaide River Brg.	RDVDP007	Inbound	Veh	353	380	367	380	491	605	665	622	547	485	423	361	474
		Outbound	Veh	364	387	398	404	506	628	705	660	569	464	338	344	481
		Both	Veh	717	767	765	784	997	1233	1370	1282	1116	949	761	705	955
Arnhem Highway 9.5km East of Point Stuart Rd.	RDVDP018	Inbound	Veh	97	104	126	106	157	222	260	241	201	177	153	137	166
		Outbound	Veh	108	109	130	115	176	252	315	281	238	205	165	138	187
		Both	Veh	205	213	256	221	333	474	575	522	439	382	318	275	353
Batchelor Road 5km West of Stuart Highway	RDVDP015	Inbound	Veh	252	283	301	329	378	448	499	465	422	388	347	303	369
		Outbound	Veh	234	266	289	337	405	489	548	502	454	412	352	293	382
		Both	Veh	486	549	590	666	783	937	1047	967	876	800	699	596	751
Cox Peninsula Road At Pioneer Creek Bridge	RDVDP010	Inbound	Veh	118	114	106	156	144	193	222	189	177	183	156	158	160
		Outbound	Veh	108	116	110	162	143	201	224	195	189	183	159	173	164
		Both	Veh	226	230	216	318	287	394	446	384	366	366	315	331	324
Cox Peninsular Road 4km West of Stuart Highway	RDVDP009	Inbound	Veh	747	749	768	842	881	1010	1132	1105	1089	1093	936	845	934
		Outbound	Veh	755	770	788	863	893	1021	1128	1108	1115	1104	958	882	950
		Both	Veh	1502	1519	1556	1705	1774	2031	2260	2213	2204	2197	1894	1727	1884
Daly River Road 1km West of Dorat Road	RDVDP037	Inbound	Veh	32	43	43	36	76	106	96	89	80	73	64	59	67
		Outbound	Veh	33	43	44	38	79	106	98	88	80	74	64	58	67
		Both	Veh	65	86	87	74	155	212	194	177	160	147	128	117	134
Dorat Road 3.5km West of Stuart Hwy	RDVDP022	Inbound	Veh	46	56	55	52	98	142	140	120	96	86	80	72	87
		Outbound	Veh	42	53	51	44	83	118	116	101	86	80	75	67	77
		Both	Veh	88	109	106	96	181	260	256	221	182	166	155	139	164
Fog Bay Road 2km West of Cox Peninsular Road	RDVDP032	Inbound	Veh	68	63	57	92	86	127	132	114	106	109	93	91	91
		Outbound	Veh	61	63	58	93	86	121	130	113	111	105	92	98	93
		Both	Veh	129	126	115	185	172	248	262	227	217	214	185	189	184
Gunn Point Road 700m West of Howard River Bridge	RDVDP021	Inbound	Veh	122	132	127	156	151	178	173	155	154	158	168	160	153
		Outbound	Veh	122	134	129	156	152	180	173	155	154	157	168	160	153
		Both	Veh	244	266	256	312	303	358	346	310	308	315	336	320	306

Rural Primary Count Stations

Table: 2.2 Calculated AADT and Monthly ADT for Primary Stations

Year: 2006

Region: Darwin

Key:

Road Restriction
Road Closure & Restriction
Adjusted Data

Road Name / Location	Station No	Direction	Units	Jan	Feb	Mar	Apr	May	Jun	Jul	Aug	Sep	Oct	Nov	Dec	AADT
Kakadu Highway 500m East of Stuart Highway	RDVDP012	Inbound	Veh	56	61	60	110	138	202	207	190	144	132	111	82	125
		Outbound	Veh	47	56	54	103	131	177	163	143	106	105	95	71	104
		Both	Veh	103	117	114	213	269	379	370	333	250	237	206	153	229
Kakadu Highway 3km South of Arnhem Highway	RDVDP004	Inbound	Veh	104	95	114	173	209	273	360	323	231	191	139	105	194
		Outbound	Veh	98	88	106	166	202	248	323	285	195	166	124	96	175
		Both	Veh	202	183	220	339	411	521	683	608	426	357	263	201	369
Litchfield Park Road 5km West of Finnis River Crossing	RDVDP035	Inbound	Veh	87	84	99	161	194	270	340	280	210	167	105	90	174
		Outbound	Veh	87	85	97	164	208	293	376	305	227	180	113	96	187
		Both	Veh	174	169	196	325	402	563	716	585	437	347	218	186	361
Litchfield Park Road 2km West of Cox Peninsula Road	RDVDP014	Inbound	Veh	14	9	11	8	29	51	51	47	46	37	28	20	29
		Outbound	Veh	15	9	11	8	38	71	78	69	58	54	31	26	39
		Both	Veh	29	18	22	16	67	122	129	116	104	91	59	46	68
Oenpelli Road 1km North of Arnhem Highway	RDVDP016	Inbound	Veh	62	63	62	66	127	263	321	271	220	195	155	109	160
		Outbound	Veh	62	62	62	66	129	263	319	268	218	194	152	106	159
		Both	Veh	124	125	124	132	256	526	640	539	438	389	307	215	319
Ooloo Road 2km East of Dorat Road	RDVDP043	Inbound	Veh	18	18	20	23	40	77	105	84	57	38	34	27	45
		Outbound	Veh	17	18	20	23	39	77	103	81	54	36	33	27	44
		Both	Veh	35	36	40	46	79	154	208	165	111	74	67	54	89
Stuart Highway 2km North of Manton Dam T/O	RDVDP002	Inbound	Veh	657	670	703	866	945	1147	1188	1096	1012	983	881	837	917
		Outbound	Veh	630	652	684	846	903	1053	1175	1094	1019	987	879	838	898
		Both	Veh	1287	1322	1387	1712	1848	2200	2363	2190	2031	1970	1760	1675	1815
Stuart Highway 500m South of Adelaide River Bridge	RDVDP003	Inbound	Veh	319	298	323	428	475	611	644	565	493	463	412	414	455
		Outbound	Veh	300	291	312	417	441	524	628	570	494	468	412	415	440
		Both	Veh	619	589	635	845	916	1135	1272	1135	987	931	824	829	895
Stuart Highway 2km North of Kakadu Highway	RDVDP005	Inbound	Veh	309	288	320	424	497	629	671	589	520	484	432	415	466
		Outbound	Veh	287	276	302	401	441	516	626	574	508	478	426	411	438
		Both	Veh	596	564	622	825	938	1145	1297	1163	1028	962	858	826	904

Rural Primary Count Stations

Table: 2.2 Calculated AADT and Monthly ADT for Primary Stations

Year: 2006

Region: Darwin

Key:

Road Restriction
Road Closure & Restriction
Adjusted Data

<u>Road Name / Location</u>	<u>Station No</u>	<u>Direction</u>	<u>Units</u>	<u>Jan</u>	<u>Feb</u>	<u>Mar</u>	<u>Apr</u>	<u>May</u>	<u>Jun</u>	<u>Jul</u>	<u>Aug</u>	<u>Sep</u>	<u>Oct</u>	<u>Nov</u>	<u>Dec</u>	<u>AADT</u>
-----------------------------	-------------------	------------------	--------------	------------	------------	------------	------------	------------	------------	------------	------------	------------	------------	------------	------------	-------------

Darwin Total = 18

Rural Primary Count Stations

Key: Road Restriction

Table: 2.2 Calculated AADT and Monthly ADT for Primary Stations

Year: 2006

Region: East Arnhem

Road Name / Location	Station No	Direction	Units	Jan	Feb	Mar	Apr	May	Jun	Jul	Aug	Sep	Oct	Nov	Dec	AADT
Central Arnhem Rd 35km West of Dhupuma T/O	REVDP001	Inbound	Veh	17	15	15	12	15	23	32	35	30	33	30	27	24
		Outbound	Veh	17	15	15	12	15	22	34	36	30	33	29	27	24
		Both	Veh	34	30	30	24	30	45	66	71	60	66	59	54	48

East Arnhem Total = 1

Rural Primary Count Stations

Table: 2.2 Calculated AADT and Monthly ADT for Primary Stations

Year: 2006

Region: Katherine

Key:

Adjusted Data
Road Closure & Restriction
Road Restriction
Road Closure

Road Name / Location	Station No	Direction	Units	Jan	Feb	Mar	Apr	May	Jun	Jul	Aug	Sep	Oct	Nov	Dec	AADT
Buntine Highway 1km South of Top Springs	RKVDP005	Inbound	Veh	14	20	27	32	37	44	32	43	40	20	22	20	28
		Outbound	Veh	15	19	25	26	33	35	33	37	38	37	33	24	27
		Both	Veh	29	39	52	58	70	79	65	80	78	57	55	44	55
Carpentaria Highway 2km East of Stuart Highway	RKVDP008	Inbound	Veh	13	12	14	15	26	35	35	35	40	34	24	20	23
		Outbound	Veh	15	14	16	17	32	37	51	57	40	38	25	21	30
		Both	Veh	28	26	30	32	58	72	86	92	80	72	49	41	53
Central Arnhem 1km East of Stuart Highway	RKVDP006	Inbound	Veh	40	53	46	49	57	83	77	70	67	66	61	61	61
		Outbound	Veh	41	54	45	49	59	82	81	77	69	68	60	59	62
		Both	Veh	81	107	91	98	116	165	158	147	136	134	121	120	123
Katherine Gorge 10km East of Stuart Highway	RKVDP009	Inbound	Veh	121	123	144	167	265	354	412	359	274	221	166	128	229
		Outbound	Veh	121	122	144	167	269	360	419	363	272	220	164	128	230
		Both	Veh	242	245	288	334	534	714	831	722	546	441	330	256	459
Roper Highway 44km East of Stuart Highway	RKVBP007	Both	Veh	29	45	24	25	71	90	89	89	78	80	86	68	65
Stuart Highway 20km North of Katherine River Bridge	RKVDP001	Inbound	Veh	424	430	479	532	668	814	878	774	668	612	550	511	613
		Outbound	Veh	395	410	453	500	597	708	859	793	682	626	550	507	591
		Both	Veh	819	840	932	1032	1265	1522	1737	1567	1350	1238	1100	1018	1204
Stuart Highway 6km South of Cutta Cutta Caves	RKVDP012	Inbound	Veh	191	189	172	200	281	358	357	324	289	285	251	230	261
		Outbound	Veh	186	202	183	203	270	332	408	405	343	314	272	280	284
		Both	Veh	377	391	355	403	551	690	765	729	632	599	523	510	545
Stuart Highway 19km North of Carpentaria Hwy	RKVDP003	Inbound	Veh	154	111	129	168	234	313	328	242	187	172	138	135	193
		Outbound	Veh	111	103	110	130	162	209	284	268	210	179	147	169	174
		Both	Veh	265	214	239	298	396	522	612	510	397	351	285	304	367
Victoria Highway 13km West of Stuart Highway	RKVDP004	Inbound	Veh	151	155	167	168	232	296	301	287	254	241	208	178	220
		Outbound	Veh	154	158	169	171	237	305	325	305	266	250	209	170	227
		Both	Veh	305	313	336	339	469	601	626	592	520	491	417	348	447

Rural Primary Count Stations

Table: 2.2 Calculated AADT and Monthly ADT for Primary Stations

Year: 2006

Region: Katherine

Key:

Adjusted Data
Road Closure & Restriction
Road Restriction
Road Closure

Road Name / Location	Station No	Direction	Units	Jan	Feb	Mar	Apr	May	Jun	Jul	Aug	Sep	Oct	Nov	Dec	AADT
Victoria Highway 24km West of Timber Creek	RKVDP010	Inbound	Veh	40	37	50	66	100	131	161	142	111	93	55	50	88
		Outbound	Veh	44	38	52	68	105	148	190	169	125	103	74	61	99
		Both	Veh	84	75	102	134	205	279	351	311	236	196	129	111	187

Katherine Total = 10

Rural Primary Count Stations

Table: 2.2 Calculated AADT and Monthly ADT for Primary Stations

Year: 2006

Region: Tennant Creek

Key:

Adjusted Data
Road Restriction
Road Closure & Restriction

Road Name / Location	Station No	Direction	Units	Jan	Feb	Mar	Apr	May	Jun	Jul	Aug	Sep	Oct	Nov	Dec	AADT
Barkly Highway 100km East of Threeways	RTVDP007	Inbound	Veh	90	62	70	91	131	163	168	129	100	80	65	70	107
		Outbound	Veh	68	54	63	79	95	131	165	130	108	90	80	90	94
		Both	Veh	158	116	133	170	226	294	333	259	208	170	145	160	201
Barkly Highway 8km East of Avon Downs	RTVDP005	Inbound	Veh	103	66	75	95	126	164	162	133	115	108	92	90	111
		Outbound	Veh	70	60	66	78	105	140	177	160	128	117	102	118	111
		Both	Veh	173	126	141	173	231	304	339	293	243	225	194	208	222
Stuart Highway 100m North of Threeways	RTVDP001	Inbound	Veh	154	115	132	174	231	303	331	200	171	159	146	131	185
		Outbound	Veh	113	107	115	136	158	203	273	250	203	170	150	170	164
		Both	Veh	267	222	247	310	389	506	604	450	374	329	296	301	349
Stuart Highway 5km South of Threeways	RTVDP003	Inbound	Veh	143	121	140	184	230	293	314	239	186	178	142	140	193
		Outbound	Veh	128	114	126	155	170	214	258	248	205	184	149	156	176
		Both	Veh	271	235	266	339	400	507	572	487	391	362	291	296	369
Stuart Highway 10km South of Tennant Creek	RTVDP002	Inbound	Veh	130	111	131	172	207	255	265	201	162	153	132	123	171
		Outbound	Veh	110	105	121	145	150	178	214	217	183	160	142	145	157
		Both	Veh	240	216	252	317	357	433	479	418	345	313	274	268	328
Tablelands Highway 1km North of Barkly Highway	RTVDP006	Inbound	Veh	5	8	11	15	25	30	30	25	27	26	20	14	20
		Outbound	Veh	6	8	13	19	26	31	27	21	23	24	19	11	19
		Both	Veh	11	16	24	34	51	61	57	46	50	50	39	25	39

Tennant Creek Total = 6

Urban Coverage Count Stations

Table: 3.1 AADT For Coverage Stations - 10 Year Period

Year: 2006

Region: Alice Springs

Road Name / Location	ADT Station	Direction	Units	1997	1998	1999	2000	2001	2002	2003	2004	2005	2006
Gap Road South of South Tce	UAVDC029	Inbound	D/A-Veh	1871		1897		1977		2074		2037	
		Outbound	D/A-Veh	1696		2104		2116		2142		2121	
		Both	D/A-Veh	3567		4001		4093		4216		4158	
Honeymoon Gap Rd 500m South of Larapinta Dr	UAVDC039	Inbound	D/A-Veh	140			64		78		63		
		Outbound	D/A-Veh	147			65		76		73		
		Both	D/A-Veh	287			129		154		136		
Larapinta Drive West of Van Senden Ave	UAVDC033	Inbound	D/A-Veh	5409			4359		5325		5530		
		Outbound	D/A-Veh	5242			4313		5196		5424		
		Both	D/A-Veh	10651			8672		10521		10954		
Larapinta Drive West of Milner Rd	UAVDC043	Inbound	D/A-Veh	5956		5017		5698		5411		5726	
		Outbound	D/A-Veh	5803		4771		5364		5183		5521	
		Both	D/A-Veh	11759		9788		11062		10594		11247	
Larapinta Drive At Alice Springs Town Boundary	UAVDC044	Inbound	D/A-Veh	497			389		569		447		
		Outbound	D/A-Veh	568			380		540		455		
		Both	D/A-Veh	1065			769		1109		902		
Sadadeen Rd East of Stott Tce	UAVDC022	Inbound	D/A-Veh	1576		1688		1902		1868		1964	
		Outbound	D/A-Veh	1381		1674		1849		1837		1919	
		Both	D/A-Veh	2957		3362		3751		3705		3883	
Santa Teresa Road 1km East of Stuart Hwy Intersection	UAVDC041	Inbound	D/A-Veh	633		625		885		881		778	
		Outbound	D/A-Veh	738		471		862		881		780	
		Both	D/A-Veh	1371		1096		1747		1762		1558	
South Terrace East of Gap Rd	UAVDC028	Inbound	D/A-Veh	1668		1779		2057		2051		1900	
		Outbound	D/A-Veh	1855		1496		1745		1810		1636	
		Both	D/A-Veh	3523		3275		3802		3861		3536	
Stevens Road East of Barrett Drive	UAVDC047	Inbound	D/A-Veh			1083		1088		1179		1176	
		Outbound	D/A-Veh			989		1104		1189		1203	
		Both	D/A-Veh			2072		2192		2368		2379	

Framed Data is recorded in Double Axle Counts.

Urban Coverage Count Stations

Table: 3.1 AADT For Coverage Stations - 10 Year Period

Year: 2006

Region: Alice Springs

Road Name / Location	ADT Station	Direction	Units	1997	1998	1999	2000	2001	2002	2003	2004	2005	2006
Stevens Road Between Causeway and Barrett Dr	UAVDC042	Inbound	D/A	1543									
		Outbound	D/A	1541									
		Both	D/A	3084									
UPGRADED TO UAVDP012 - 1999													
Stott Tce East of Sadadeen Rd	UAVDC021	Inbound	D/A-Veh	2063		2757		2975		2753		2376	
		Outbound	D/A-Veh	1861		2602		2855		2702		2302	
		Both	D/A-Veh	3924		5359		5830		5455		4678	
Stuart Highway South of Sargeant Street	UAVDC001	Inbound	D/A-Veh			3073		2738		2698		2608	
		Outbound	D/A-Veh			3040		2783		2709		2639	
		Both	D/A-Veh			6113		5521		5407		5247	
FORMERLY UAVDP001													
Stuart Highway 50m North of Schwartz Crescent	UAVDC046	Inbound	D/A-Veh	7440			7965		7507		7430		
		Outbound	D/A-Veh	7687			7471		7282		7384		
		Both	D/A-Veh	15127			15436		14789		14814		
Stuart Highway South of Acacia St	UAVDC030	Inbound	D/A-Veh	2468		3052		3103		3003		3169	
		Outbound	D/A-Veh	2330		2789		2920		2857		2913	
		Both	D/A-Veh	4798		5841		6023		5860		6082	
Undoolya Road West of Sturt Tce (Wills Tce Causeway)	UAVDC023	Inbound	Veh				4878		4707		4535		
		Outbound	Veh				4486		4647		4424		
		Both	Veh				9364		9354		8959		
Undoolya Road East of Kurrajong Dr	UAVDC020	Inbound	D/A-Veh	1271			1112		1227		1247		
		Outbound	D/A-Veh	1203			1124		1227		1318		
		Both	D/A-Veh	2474			2236		2454		2565		

Alice Springs Total = 16

Urban Coverage Count Stations

Table: 3.1 AADT For Coverage Stations - 10 Year Period

Year: 2006

Region: Darwin

Road Name / Location	ADT Station	Direction	Units	1997	1998	1999	2000	2001	2002	2003	2004	2005	2006
Airport Access Road Near Rothdale Road	UDVDC090	Inbound	D/A-Veh			2661		2931		2676		3136	
		Outbound	D/A-Veh			2492		2722		2490		2981	
		Both	D/A-Veh			5153		5653		5166		6117	
Amy Johnson Ave Mid Stuart Hwy & Tiger Brennan Drive	UDVDC088	Inbound	D/A-Veh		2831	2548		2153	2565	2107		2197	
		Outbound	D/A-Veh		2259	1992		1765	3010	1898		1958	
		Both	D/A-Veh		5090	4540		3918	5575	4005		4155	
Bagot Road 100m North of McMillans Rd	UDVDC042	Inbound	D/A	11052		10758		10051		9480		10064	
		Outbound	D/A	13391		12186		12631		11735		12294	
		Both	D/A	24443		22944		22682		21215		22358	
Berrimah Rd 100m South Makagon Rd	UDVDC024	Inbound	D/A-Veh	3236			1717		2057		2302		
		Outbound	D/A-Veh	2749			1688		2094		2442		
		Both	D/A-Veh	5985			3405		4151		4744		
Berrimah Road 500m South of Stuart Highway	UDVDC091	Inbound	D/A-Veh			3789		3178		3441		3804	
		Outbound	D/A-Veh			3480		3275		3398		3697	
		Both	D/A-Veh			7269		6453		6839		7501	
Channel Island Road South of Elizabeth River Bridge	UDVDC072	Inbound	D/A-Veh	217			130	115	122	213	289	406	
		Outbound	D/A-Veh	219			129	114	123	219	290	428	
		Both	D/A-Veh	436			259	229	245	432	579	834	
Construction Traffic													
Chung Wah Terrace Between Rolyat & Temple Tce	UDVDC089	Inbound	D/A			5171		7227		6948	7166	7032	
		Outbound	D/A			4672		5672		6088	7515	6140	
		Both	D/A			9843		12899		13036	14681	13172	
Chung Wah Terrace Between Rolyat & Raffles Roads	UDVDC074	Inbound	D/A		5767		7796	7606	7323	7193	7799	7634	
		Outbound	D/A		5780		7848	7937	7628	7588	8119	7885	
		Both	D/A		11547		15644	15543	14951	14781	15918	15519	
Chung Wah Terrace 100m East of Elrundie Ave	UDVDC063	Inbound	D/A-Veh	322			620	686	700	725	675	812	
		Outbound	D/A-Veh	346			655	666	668	713	710	793	

Framed Data is recorded in Double Axle Counts.

Urban Coverage Count Stations

Table: 3.1 AADT For Coverage Stations - 10 Year Period

Year: 2006

Region: Darwin

Road Name / Location	ADT Station	Direction	Units	1997	1998	1999	2000	2001	2002	2003	2004	2005	2006
		Both	D/A-Veh	668			1275	1352	1368	1438	1385	1605	
Elrundie Ave 100m South of University Ave	UDVDC061	Inbound	D/A	2796	2845								
		Outbound	D/A	2544	2799								
		Both	D/A	5340	5644								
UPGRADED TO UDVPD061 - 1999													
Elrundie Avenue 100m North of Chung Wah Tce	UDVDC062	Inbound	D/A-Veh	397			555	554	632	713	947	920	
		Outbound	D/A-Veh	376			574	565	668	748	817	934	
		Both	D/A-Veh	773			1129	1119	1300	1461	1764	1854	
Francis Bay Dve Mid Dinah Beach Rd & Fishermans Pl	UDVDC096	Inbound	Veh								1350		
		Outbound	Veh								1425		
		Both	Veh								2775		
McMillans Road 100m South of Police Station Entrance	UDVDC094	Inbound	D/A-Veh			4798	6476	6167		6013		6246	
		Outbound	D/A-Veh			5509	7123	6521		6888		7168	
		Both	D/A-Veh			10307	13599	12688		12901		13414	
McMillans Road 50m West of Lee Point Rd	UDVDC033	Inbound	D/A	10369	10210			9507		9930		10672	
		Outbound	D/A	10832	10393			9641		10224		10886	
		Both	D/A	21201	20603			19148		20154		21558	
McMillans Road 100m West of Rothdale Rd	UDVDC068	Inbound	D/A	10355	10240			9679		11187		10591	
		Outbound	D/A	10381	9910			8794		13531		10173	
		Both	D/A	20736	20150			18473		24718		20764	
McMillans Road 100m West of Amy Johnson Ave	UDVDC030	Inbound	D/A	9533	8357			8701		7614		9053	
		Outbound	D/A	9497	8664			9047		8034		9521	
		Both	D/A	19030	17021			17748		15648		18574	
McMillans Road 100m West of Vanderlin Dr	UDVDC028	Inbound	D/A	4643	4382			4848		5048		5552	
		Outbound	D/A	5688	5533			5443		5863		6639	
		Both	D/A	10331	9915			10291		10911		12191	
McMinn Street	UDVDC075	Inbound	D/A-Veh	2818			3034		2852		2905		

Framed Data is recorded in Double Axle Counts.

Urban Coverage Count Stations

Table: 3.1 AADT For Coverage Stations - 10 Year Period

Year: 2006

Region: Darwin

Road Name / Location	ADT Station	Direction	Units	1997	1998	1999	2000	2001	2002	2003	2004	2005	2006
Between Knuckey & Gardiner Sts		Outbound	D/A-Veh	3190			2534		2601		2595		
		Both	D/A-Veh	6008			5568		5453		5500		
No Road	UDVDC092	Inbound	D/A			998	1301						
Remove data		Outbound	D/A			1002	1250						
		Both	D/A			2000	2551						
UPGRADED TO PRIMARY (UDVDP025)													
Roystonea Ave East of Gurd St	UDVDC095	Inbound	Veh					640	924		1084		
		Outbound	Veh					718	874		1030		
		Both	Veh					1358	1798		2114		
Secrett Road Between Farrar & Stevens Rds	UDVDC077	Inbound	D/A	284		262							
		Outbound	D/A	336		311							
		Both	D/A	620		573							
REMOVED FROM PROGRAM 2000													
Stuart Highway 100m North of Henning Road	UDVDC021	Inbound	D/A-Veh				7483		7023		6633		
		Outbound	D/A-Veh				7291		6774		6061		
		Both	D/A-Veh				14774		13797		12694		
Stuart Highway Between Parap & Goyder Roads	UDVDC078	Inbound	D/A	15372			15444		14525		14852		
		Outbound	D/A	15951			15659		14550		14828		
		Both	D/A	31323			31103		29075		29680		
Stuart Highway Midway The Overpass & Ross Smith Ave	UDVDC070	Inbound	D/A	17644			17028		16135		16726		
		Outbound	D/A	17830			16477		15891		16455		
		Both	D/A	35474			33505		32026		33181		
Stuart Highway Midway Woolner & Parap Rds	UDVDC047	Inbound	D/A	14110			14308		15334		14096		
		Outbound	D/A	13979			14089		15099		13851		
		Both	D/A	28089			28397		30433		27947		
Stuart Highway 100m West of Berrimah Rd	UDVDC026	Inbound	D/A	12867			8918		8929		10021		
		Outbound	D/A	11615			8180		8200		9172		
		Both	D/A	24482			17098		17129		19193		

Framed Data is recorded in Double Axle Counts.

Urban Coverage Count Stations

Table: 3.1 AADT For Coverage Stations - 10 Year Period

Year: 2006

Region: Darwin

Road Name / Location	ADT Station	Direction	Units	1997	1998	1999	2000	2001	2002	2003	2004	2005	2006
Stuart Highway Midway Hook Rd & Lee St	UDVDC071	Inbound	D/A	8219		7811		7137		6821		7564	
		Outbound	D/A	7496		7120		6529		6159		6250	
		Both	D/A	15715		14931		13666		12980		13814	
Stuart Highway Midway Yarrowonga & Tulagi Rds. HIGHWAY DUPLICATION OPENED 1999	UDVDC079	Inbound	D/A-Veh		1490		6893	6589	7330	7019	7051	7564	
		Outbound	D/A-Veh		7941		6033	5552	6385	8215	5617	6250	
		Both	D/A-Veh		9431		12926	12141	13715	15234	12668	13814	
Temple Terrace 300m North of Roystonea Ave	UDVDC066	Inbound	D/A-Veh		603				4225		4161		
		Outbound	D/A-Veh		4239				3828		3663		
		Both	D/A-Veh		4842				8053		7824		
Temple Terrace 100m South of Roystonea Ave	UDVDC065	Inbound	Veh										
		Outbound	Veh										
		Both	Veh										
Tiger Brennan Drive 200m West of Reichardt Rd (In Cutting)	UDVDC069	Inbound	D/A-Veh	5010			5850		5661		6135		
		Outbound	D/A-Veh	5536			5176		6004		6596		
		Both	D/A-Veh	10546			11026		11665		12731		
Tiger Brennan Dve 300m East of Hook Rd REMOVED FROM PROGRAM	UDVDC081	Inbound	D/A		5160								
		Outbound	D/A		5150								
		Both	D/A		10310								
Tiger Brennan Dve 300m East of Hidden Valley Overpass UPGRADED TO PRIMARY STATION UDVP022	UDVDC082	Inbound	D/A		3410								
		Outbound	D/A		3495								
		Both	D/A		6905								
Trower Road 100m North of Parer Dr	UDVDC038	Inbound	D/A	11727		10636		10404		9834		10747	
		Outbound	D/A	11888		10893		10377		9727		10254	
		Both	D/A	23615		21529		20781		19561		21001	

Framed Data is recorded in Double Axle Counts.

Urban Coverage Count Stations

Table: 3.1 AADT For Coverage Stations - 10 Year Period

Year: 2006

Region: Darwin

Road Name / Location	ADT Station	Direction	Units	1997	1998	1999	2000	2001	2002	2003	2004	2005	2006
Tulagi Road 500m South of Robinson Barracks	UDVDC093	Inbound	D/A-Veh			1065		1673		1744		1429	
		Outbound	D/A-Veh			1134		1735		1771		1420	
		Both	D/A-Veh			2199		3408		3515		2849	
University Ave Midway Dwyer & Chung Wah	UDVDC086	Inbound	D/A-Veh		2805		2592	3013	3681	4497	4860	3980	
		Outbound	D/A-Veh		2584		2489	2860	3380	4250	4572	3987	
		Both	D/A-Veh		5389		5081	5873	7061	8747	9432	7967	
University Avenue 50m West of Roystonea Ave	UDVDC060	Inbound	D/A		5212		5448	4935	5150	5567	5745	5992	
		Outbound	D/A		4507		4412	3924	4607	5159	5333	5686	
		Both	D/A		9719		9860	8859	9757	10726	11078	11678	
McMinn St Entrance to Darwin Wharf Precinct	UDVDC080	Inbound	D/A-Veh	1280							1645		
		Outbound	D/A-Veh	1350							1412		
		Both	D/A-Veh	2630							3057		
REMOVED FROM PROGRAM 1999													
Vanderlin Drive 100m East of Lee Point Rd	UDVDC037	Inbound	D/A	10498		10324		10368		11754		10626	
		Outbound	D/A	10852		12655		11828		14020		11114	
		Both	D/A	21350		22979		22196		25774		21740	
Vanderlin Drive 100m West of Mueller Rd	UDVDC076	Inbound	D/A-Veh	7570		8194		7977		7791		8406	
		Outbound	D/A-Veh	8326		8160		8075		7965		8493	
		Both	D/A-Veh	15896		16354		16052		15756		16899	
Vanderlin Drive 100m East of Mueller Rd	UDVDC035	Inbound	D/A	6521									
		Outbound	D/A	6901									
		Both	D/A	13422									
REMOVED FROM PROGRAM 1999													
Vanderlin Drive 50m South of McMillans Road	UDVDC027	Inbound	D/A-Veh	8617		8791		3114		3540		4618	
		Outbound	D/A-Veh	9839		9914		3206		3563		4557	
		Both	D/A-Veh	18456		18705		6320		7103		9175	
Wishart Rd 300m East of Berrimah Rd	UDVDC084	Inbound	D/A		3840								
		Outbound	D/A		3908								

Framed Data is recorded in Double Axle Counts.

Urban Coverage Count Stations

Table: 3.1 AADT For Coverage Stations - 10 Year Period

Year: 2006

Region: Darwin

Road Name / Location	ADT Station	Direction	Units	1997	1998	1999	2000	2001	2002	2003	2004	2005	2006
REMOVED FROM PROGRAM 1999		Both	D/A		7748								
Wishart Rd	UDVDC085	Inbound	D/A		4101								
Between Elrundie Ave & Tivendale Rd		Outbound	D/A		3951								
UPGRADED TO UDVPD085 - 1999		Both	D/A		8052								

Darwin Total = 44

Urban Coverage Count Stations

Table: 3.1 AADT For Coverage Stations - 10 Year Period

Year: 2006

Region: Katherine

Road Name / Location	ADT Station	Direction	Units	1997	1998	1999	2000	2001	2002	2003	2004	2005	2006
Bicentennial Road 1km West of Stuart Highway	UKVDC018	Inbound	D/A-Veh		576		425	478	493		492		
		Outbound	D/A-Veh		585		432	464	472		450		
		Both	D/A-Veh		1161		857	942	965		942		
Chambers Drive 100m South of Lindsay St	UKVDC021	Inbound	D/A-Veh		1480		1424		1309		1460		
		Outbound	D/A-Veh		1680		1325		1212		1266		
		Both	D/A-Veh		3160		2749		2521		2726		
Chambers Drive 100m West of Lindsay St (near BMX)	UKVDC023	Inbound	Veh						213		464		
		Outbound	Veh						270		451		
		Both	Veh						483		915		
Florina Road 100m West of Cossack Rd	UKVDC022	Inbound	D/A-Veh		63		34		41		74		
		Outbound	D/A-Veh		61		39		42		74		
		Both	D/A-Veh		124		73		83		148		
Lindsay St North of Katherine Tce	UKVDC015	Inbound	D/A-Veh		1208		1073		832		727		
		Outbound	D/A-Veh		1340		1201		1011		896		
		Both	D/A-Veh		2548		2274		1843		1623		
Stuart Highway Between Maluka Rd and Crawford St	UKVDC017	Inbound	D/A-Veh		3575		2357		3241		2635		
		Outbound	D/A-Veh		3595		2523		3302		2684		
		Both	D/A-Veh		7170		4880		6543		5319		
Stuart Highway Between Bicentennial and Maluka Rds	UKVDC019	Inbound	D/A-Veh		4762		4522		4369		4070		
		Outbound	D/A-Veh		4740		4446		4540		2301		
		Both	D/A-Veh		9502		8968		8909		6371		
Stuart Highway Between Katherine Tce and Bicentennial Rd	UKVDC020	Inbound	D/A-Veh		3875		3414		4001		3784		
		Outbound	D/A-Veh		3886		3519		4095		4129		
		Both	D/A-Veh		7761		6933		8096		7913		
Victoria Highway East of Zimmen Dr	UKVDC014	Inbound	D/A-Veh		1291		1022		1361		1046		
		Outbound	D/A-Veh		1285		1015		1370		1045		
		Both	D/A-Veh		2576		2037		2731		2091		

Framed Data is recorded in Double Axle Counts.

Urban Coverage Count Stations

Table: 3.1 AADT For Coverage Stations - 10 Year Period

Year: 2006

Region: Katherine

Road Name / Location	ADT Station Direction	Units	1997	1998	1999	2000	2001	2002	2003	2004	2005	2006
-----------------------------	------------------------------	--------------	-------------	-------------	-------------	-------------	-------------	-------------	-------------	-------------	-------------	-------------

Katherine Total = 9

Urban Coverage Count Stations

Table: 3.1 AADT For Coverage Stations - 10 Year Period

Year: 2006

Region: Tennant Creek

Road Name / Location	ADT Station	Direction	Units	1997	1998	1999	2000	2001	2002	2003	2004	2005	2006
Peko Road 100m East of Orlando Rd	UTVDC012	Inbound	D/A		59								
		Outbound	D/A		54								
		Both	D/A		113								
REMOVED FROM PROGRAM 1999													
Peko Road Opp Drive-In (Pole 5221)	UTVDC011	Inbound	D/A		251								
		Outbound	D/A		175								
		Both	D/A		426								
REMOVED FROM PROGRAM 1999													
Peko Road 10m West of Ambrose Street	UTVDC003	Inbound	D/A-Veh			1404	1279	1448	1356	1260	1339	1141	
		Outbound	D/A-Veh			1244	1248	1218	1270	1131	1184	1041	
		Both	D/A-Veh			2648	2527	2666	2626	2391	2523	2182	
PREVIOUSLY UTVDP003													
Stuart Highway 50m South of Blain Street	UTVDC001	Inbound	D/A-Veh			1437	1354	1462	1755	1935	1433	1461	
		Outbound	D/A-Veh			1514	1324	1435	1807	1621	1437	1501	
		Both	D/A-Veh			2951	2678	2897	3562	3556	2870	2962	
PREVIOUSLY UTVDP001													
Warrego Road 1.5km West of Stuart Hwy	UTVDC017	Inbound	Veh						82	39	43	34	
		Outbound	Veh						95	41	42	35	
		Both	Veh						177	80	85	69	
Warrego Road 15km West of Stuart Hwy	UTVDC016	Inbound	D/A			75		72					
		Outbound	D/A			80		55					
		Both	D/A		378	155		127					
RELOCATED TO UTVDC017													

Tennant Creek Total = 6

Urban Coverage Count Stations

Key: Road Restriction

Table: 3.2 Calculated AADT and Monthly ADT for Coverage Stations

Year: 2006

Region: Alice Springs

Road Name / Location	Station No	Direction	Units	Jan	Feb	Mar	Apr	May	Jun	Jul	Aug	Sep	Oct	Nov	Dec	AADT
Honeymoon Gap Rd 500m South of Larapinta Dr	UAVDC039	Inbound	Veh				63	60	63	74						
		Outbound	Veh				71	67	71	71						
		Both	Veh				134	127	134	145						
Larapinta Drive West of Van Senden Ave	UAVDC033	Inbound	Veh				5421	5481								
		Outbound	Veh				5342	5410								
		Both	Veh				10763	10891								
Larapinta Drive At Alice Springs Town Boundary	UAVDC044	Inbound	Veh				430	434	447							
		Outbound	Veh				440	436	449							
		Both	Veh				870	870	896							
Stuart Highway 50m North of Schwartz Crescent	UAVDC046	Inbound	Veh				7578	7934	7699							
		Outbound	Veh				7144	7410	7359	6784						
		Both	Veh				14722	15344	15058	6784						
Undoolya Road West of Sturt Tce (Wills Tce Causeway)	UAVDC023	Inbound	Veh				3806	3731								
		Outbound	Veh				4094	4046								
		Both	Veh				7900	7777								
Undoolya Road East of Kurrajong Dr	UAVDC020	Inbound	Veh				1314	1243	1257	1215						
		Outbound	Veh				1371	1293	1306	1258						
		Both	Veh				2685	2536	2563	2473						

Alice Springs Total = 6

Urban Coverage Count Stations

Key: Road Restriction

Table: 3.2 Calculated AADT and Monthly ADT for Coverage Stations

Year: 2006

Region: Darwin

Road Name / Location	Station No	Direction	Units	Jan	Feb	Mar	Apr	May	Jun	Jul	Aug	Sep	Oct	Nov	Dec	AADT
Berrimah Rd 100m South Makagon Rd	UDVDC024	Inbound	Veh						2554	1926						
		Outbound	Veh						2687	1951						
		Both	Veh						5241	3877						
Channel Island Road South of Elizabeth River Bridge	UDVDC072	Inbound	Veh			308			294	187						
		Outbound	Veh			308			293	186						
		Both	Veh			616			587	373						
Chung Wah Terrace Between Rolyat & Raffles Roads	UDVDC074	Inbound	Veh		6410				7407	6708						
		Outbound	Veh		6645				7628	6824						
		Both	Veh		13055				15035	13532						
Chung Wah Terrace 100m East of Elrundie Ave	UDVDC063	Inbound	Veh			823			907							
		Outbound	Veh			816			884							
		Both	Veh			1639			1791							
Elrundie Avenue 100m North of Chung Wah Tce	UDVDC062	Inbound	Veh			808			897	734						
		Outbound	Veh			826			925	753						
		Both	Veh			1634			1822	1487						
Francis Bay Dve Mid Dinah Beach Rd & Fishermans Pl	UDVDC096	Inbound	Veh						1274	546						
		Outbound	Veh						1807	894						
		Both	Veh						3081	1440						
McMinn Street Between Knuckey & Gardiner Sts	UDVDC075	Inbound	Veh						2639							
		Outbound	Veh						2487							
		Both	Veh						5126							
Roystonea Ave East of Gurd St	UDVDC095	Inbound	Veh			1227										
		Outbound	Veh			1311										
		Both	Veh			2538										
Stuart Highway 100m North of Henning Road	UDVDC021	Inbound	Veh						7464	6087						
		Outbound	Veh						6810	5850						
		Both	Veh						14274	11937						

Urban Coverage Count Stations

Key: Road Restriction

Table: 3.2 Calculated AADT and Monthly ADT for Coverage Stations

Year: 2006

Region: Darwin

Road Name / Location	Station No	Direction	Units	Jan	Feb	Mar	Apr	May	Jun	Jul	Aug	Sep	Oct	Nov	Dec	AADT
Stuart Highway Between Parap & Goyder Roads	UDVDC078	Inbound	Veh						15380	0						
		Outbound	Veh						15374	0						
		Both	Veh						30754	0						
Stuart Highway Midway The Overpass & Ross Smith Ave	UDVDC070	Inbound	Veh						17728	0						
		Outbound	Veh						13977	0						
		Both	Veh						31705	0						
Stuart Highway Midway Woolner & Parap Rds	UDVDC047	Inbound	Veh						14980	0						
		Outbound	Veh						14488	0						
		Both	Veh						29468	0						
Stuart Highway 100m West of Berrimah Rd	UDVDC026	Inbound	Veh						12279	8278						
		Outbound	Veh						12309	8008						
		Both	Veh						24588	16286						
Stuart Highway Midway Yarrowonga & Tulagi Rds.	UDVDC079	Inbound	Veh		8724						8428	8003				
		Outbound	Veh		5586						7098	6793				
		Both	Veh		14310						15526	14796				
Temple Terrace 300m North of Roystonea Ave	UDVDC066	Inbound	Veh			4169										
		Outbound	Veh			2992										
		Both	Veh			7161										
Temple Terrace 100m South of Roystonea Ave	UDVDC065	Inbound	Veh		5864				6586	5299	6275	6124				
		Outbound	Veh		5355				5692	5669	5686	5523				
		Both	Veh		11219				12278	10968	11961	11647				
Tiger Brennan Drive 200m West of Reichardt Rd (In Cutting)	UDVDC069	Inbound	Veh						6800	4766						
		Outbound	Veh						7301	4838						
		Both	Veh						14101	9604						
University Ave Midway Dwyer & Chung Wah	UDVDC086	Inbound	Veh			3965			4406	3742						
		Outbound	Veh			3579			3927	3438						
		Both	Veh			7544			8333	7180						

Urban Coverage Count Stations

Key: Road Restriction

Table: 3.2 Calculated AADT and Monthly ADT for Coverage Stations

Year: 2006

Region: Darwin

Road Name / Location	Station No	Direction	Units	Jan	Feb	Mar	Apr	May	Jun	Jul	Aug	Sep	Oct	Nov	Dec	AADT	
University Avenue 50m West of Roystonea Ave	UDVDC060	Inbound	Veh		5102				5996	4416							
		Outbound	Veh		4968				5653	4060							
		Both	Veh		10070				11649	8476							
McMinn St Entrance to Darwin Wharf Precinct	UDVDC080	Inbound	Veh							1852							
		Outbound	Veh							1831							
		Both	Veh							3683							

Darwin Total = 20

Urban Coverage Count Stations

Key: Road Restriction

Table: 3.2 Calculated AADT and Monthly ADT for Coverage Stations

Year: 2006

Region: Katherine

Road Name / Location	Station No	Direction	Units	Jan	Feb	Mar	Apr	May	Jun	Jul	Aug	Sep	Oct	Nov	Dec	AADT
Bicentennial Road 1km West of Stuart Highway	UKVDC018	Inbound	Veh					418								
		Outbound	Veh					374								
		Both	Veh					792								
Chambers Drive 100m South of Lindsay St	UKVDC021	Inbound	Veh						1325							
		Outbound	Veh					1147								
		Both	Veh					2472								
Chambers Drive 100m West of Lindsay St (near BMX)	UKVDC023	Inbound	Veh					463								
		Outbound	Veh					440								
		Both	Veh					903								
Florina Road 100m West of Cossack Rd	UKVDC022	Inbound	Veh					51								
		Outbound	Veh					51								
		Both	Veh					102								
Lindsay St North of Katherine Tce	UKVDC015	Inbound	Veh						691							
		Outbound	Veh						910							
		Both	Veh						1601							
Stuart Highway Between Maluka Rd and Crawford St	UKVDC017	Inbound	Veh					3240								
		Outbound	Veh					3186								
		Both	Veh					6426								
Stuart Highway Between Bicentennial and Maluka Rds	UKVDC019	Inbound	Veh					4500								
		Outbound	Veh					4928								
		Both	Veh					9428								
Stuart Highway Between Katherine Tce and Bicentennial Rd	UKVDC020	Inbound	Veh					4287								
		Outbound	Veh					4305								
		Both	Veh					8592								
Victoria Highway East of Zimmen Dr	UKVDC014	Inbound	Veh					1049								
		Outbound	Veh					1040								
		Both	Veh					2089								

Urban Coverage Count Stations

Key: Road Restriction

Table: 3.2 Calculated AADT and Monthly ADT for Coverage Stations

Year: 2006

Region: Katherine

Road Name / Location	Station No	Direction	Units	Jan	Feb	Mar	Apr	May	Jun	Jul	Aug	Sep	Oct	Nov	Dec	AADT
-----------------------------	-------------------	------------------	--------------	------------	------------	------------	------------	------------	------------	------------	------------	------------	------------	------------	------------	-------------

Katherine Total = 9

Rural Coverage Count Stations

Table: 4.1 AADT For Coverage Stations - 10 Year Period

Year: 2006

Region: Alice Springs

Road Name / Location	ADT Station	Direction	Units	1997	1998	1999	2000	2001	2002	2003	2004	2005	2006
Arapunya Road 8km North of Plenty Hwy	RAVDC028	Inbound	Veh									13	
		Outbound	Veh									13	
		Both	D/A-Veh	11		22		11		11		26	
Areyonga Road 5km South of Kings Canyon T/O	RAVDC076	Inbound	Veh									12	
		Outbound	Veh									10	
		Both	D/A-Veh	16			21		12		22		
Arltunga Road 5km North of Ross Hwy	RAVDC031	Inbound	Veh									12	
		Outbound	Veh									14	
		Both	D/A-Veh		65		68		39		26		
Ernest Giles Road 2km West of Henbury Crater T/O	RAVDC060	Inbound	Veh									8	
		Outbound	Veh									6	
		Both	D/A-Veh		55		24		21		14		
Finke Road 10km East of Stuart Hwy	RAVDC069	Inbound	Veh									20	
		Outbound	Veh									27	
		Both	D/A-Veh		43		26		22		47		
Haasts Bluff Settacc 5km West of Namatjira Dr (Beer Can Cnr)	RAVDC052	Inbound	Veh									4	
		Outbound	Veh									3	
		Both	D/A-Veh	10			11		14		7		
Kintore Road 32km West of Tanami Rd	RAVDC042	Inbound	Veh									17	
		Outbound	Veh									21	
		Both	D/A-Veh		48		36		35		38		
Larapinta Drive 5km West of Hermansburg	RAVDC044	Inbound	Veh									49	
		Outbound	Veh									47	
		Both	D/A-Veh	95			135		124		96		
Larapinta Drive 5km West of Areyonga Road	RAVDC077	Inbound	Veh									20	
		Outbound	Veh									16	
		Both	D/A-Veh	53			74		43		36		

Framed Data is recorded in Double Axle Counts.

Rural Coverage Count Stations

Table: 4.1 AADT For Coverage Stations - 10 Year Period

Year: 2006

Region: Alice Springs

Road Name / Location	ADT Station	Direction	Units	1997	1998	1999	2000	2001	2002	2003	2004	2005	2006
Luritja Road 16km North of Lasseter Hwy	RAVDC061	Inbound	Veh								96		
		Outbound	Veh								106		
		Both	D/A-Veh		224		268		214		202		
Maryvale Road 16km South of Santa Teresa Rd	RAVDC051	Inbound	Veh								29		
		Outbound	Veh								32		
		Both	D/A-Veh		75		66		56		61		
Mulga Park Road 16km West of Stuart Hwy	RAVDC065	Inbound	Veh								13		8
		Outbound	Veh								13		9
		Both	D/A-Veh		18		26		24		26		17
No related primary, displayed AADT is ADT only.													
Mulga Park Road 8km South of Lasseter Hwy	RAVDC066	Inbound	Veh								6		12
		Outbound	Veh								11		12
		Both	D/A-Veh		15		20		18		17		24
No related primary, displayed AADT is ADT only.													
Namatjira Drive 5km West of Glen Helen	RAVDC046	Both	D/A	33									
Plenty Highway 56km East of Stuart Hwy	RAVDC025	Inbound	Veh									40	
		Outbound	Veh									38	
		Both	D/A-Veh	89		86		71		77		78	
Plenty Highway 10km East of Huckitta Stn	RAVDC026	Inbound	Veh									18	
		Outbound	Veh									16	
		Both	D/A-Veh	15		29		23		25		34	
Ringwood Road 8km South of Ross Hwy	RAVDC033	Inbound	Veh								8		
		Outbound	Veh								8		
		Both	D/A-Veh		24		23		14		16		
Ross Highway 10km East of Arltunga T/O	RAVDC030	Inbound	Veh								11		
		Outbound	Veh								11		

Framed Data is recorded in Double Axle Counts.

Rural Coverage Count Stations

Table: 4.1 AADT For Coverage Stations - 10 Year Period

Year: 2006

Region: Alice Springs

Road Name / Location	ADT Station	Direction	Units	1997	1998	1999	2000	2001	2002	2003	2004	2005	2006
		Both	D/A-Veh		148		124		74		22		
Ross Highway 32km East of Alice Springs	RAVDC029	Inbound	Veh								43		
		Outbound	Veh								44		
		Both	D/A-Veh		163		167		125		87		
Sandover Highway 10km North of Plenty Hwy	RAVDC022	Inbound	Veh										14
		Outbound	Veh										17
		Both	D/A-Veh	26		37		20		26			31
Sandover Highway 10km East of Ammaroo Stn	RAVDC024	Inbound	Veh										6
		Outbound	Veh										5
		Both	D/A-Veh	12		5		8		14			11
Santa Teresa Road 16km South of Maryvale T/O	RAVDC050	Inbound	Veh								44		
		Outbound	Veh								42		
		Both	D/A-Veh		82		51		71		86		
Standley Chasm Rd 5km North of Larapinta Dr	RAVDC048	Inbound	Veh								86		
		Outbound	Veh								89		
		Both	D/A-Veh	164			182		216		175		
Stuart Highway 8km North of Aileron	RAVDC020	Inbound	Veh										189
		Outbound	Veh										188
		Both	D/A-Veh		748	755		398		399			377
Stuart Highway 1km South of Airport Intersection	RAVDC073	Inbound	Veh								761		
		Outbound	Veh								662		
		Both	D/A-Veh	1620			1579		1351		1423		
Tanami Road 8km North of Papunya Rd	RAVDC040	Inbound	Veh								31		
		Outbound	Veh								31		
		Both	D/A-Veh		114		119		65		62		
Tanami Road 50km West of Yuendumu	RAVDC041	Inbound	Veh								12		
		Outbound	Veh								10		

Framed Data is recorded in Double Axle Counts.

Rural Coverage Count Stations

Table: 4.1 AADT For Coverage Stations - 10 Year Period

Year: 2006

Region: Alice Springs

Road Name / Location	ADT Station	Direction	Units	1997	1998	1999	2000	2001	2002	2003	2004	2005	2006
		Both	D/A-Veh		46		74		30		22		
The Garden 5km East of Stuart Hwy	RAVDC032	Inbound	Veh									7	
		Outbound	Veh									7	
		Both	D/A-Veh		12		8		13			14	
Tjukururu Road 32km West of Kata Tjuta	RAVDC064	Inbound	Veh										
		Outbound	Veh										
		Both	Veh										
Uluru Road Between Yulara Town I/S & Uluru Park	RAVDC075	Inbound	Veh									565	
		Outbound	Veh									554	
		Both	D/A-Veh		1046		1541		1260			1119	

Alice Springs Total = 30

Rural Coverage Count Stations

Table: 4.1 AADT For Coverage Stations - 10 Year Period

Year: 2006

Region: Darwin

Road Name / Location	ADT Station	Direction	Units	1997	1998	1999	2000	2001	2002	2003	2004	2005	2006
Arnhem Highway 500m East of Trippe Rd	RDVDC022	Inbound	Veh									731	
		Outbound	Veh									767	
		Both	D/A-Veh	1328		1676		1501		1456		1498	
Arnhem Highway 200m East of Lambells Lagoon Rd	RDVDC023	Inbound	Veh									495	
		Outbound	Veh									521	
		Both	D/A-Veh	1075		1226		967		966		1016	
Arnhem Highway 5km East of Adelaide River Bridge	RDVDC052	Inbound	Veh									359	
		Outbound	Veh									377	
		Both	D/A-Veh	645		940		680		692		736	
Arnhem Highway 1km East of Kakadu Hwy	RDVDC026	Inbound	Veh									421	
		Outbound	Veh									416	
		Both	D/A-Veh	1364		1001		1039		947		837	
Cox Peninsula Road At Blackmore River Bridge	RDVDC030	Inbound	Veh									245	
		Outbound	Veh									246	
		Both	D/A-Veh		482		400		392		491		
Cox Peninsula Road 500m West of Fog Bay Rd	RDVDC033	Inbound	Veh									64	
		Outbound	Veh									66	
		Both	D/A-Veh		161		137		114		130		
Cox Peninsula Road Between Belyuen & Charles Pt.	RDVDC090	Inbound	Veh									61	
		Outbound	Veh									62	
		Both	D/A-Veh				121		131		123		
Daly River Road 1km West of Dorat Road	RDVBC037	Both	D/A	169									
Darwin River Road 3km West of Cox Peninsula Rd	RDVDC036	Inbound	Veh									248	
		Outbound	Veh									253	
		Both	D/A-Veh				562		565		501		

Framed Data is recorded in Double Axle Counts.

Rural Coverage Count Stations

Table: 4.1 AADT For Coverage Stations - 10 Year Period

Year: 2006

Region: Darwin

Road Name / Location	ADT Station	Direction	Units	1997	1998	1999	2000	2001	2002	2003	2004	2005	2006
Fog Bay Road 2km West of Cox Peninsular Road	RDVBC032	Both	D/A		164								
Gimbat Road 1km East of Kakadu Hwy	RDVDC045	Inbound	Veh									23	
		Outbound	Veh									34	
		Both	D/A-Veh	106		84		65		65		57	
Gunn Point Road 100m East of Howard Springs Rd	RDVDC047	Inbound	Veh									655	
		Outbound	Veh									404	
		Both	D/A-Veh		1378	1373		1292		1115		1059	
Gunn Point Road 10km East of Howard River Bridge	RDVDC061	Inbound	Veh									52	
		Outbound	Veh									38	
		Both	D/A-Veh		118	94		114		99		90	
Howard Springs Road 200m West of Gunn Point Rd	RDVDC046	Inbound	Veh									757	
		Outbound	Veh									720	
		Both	D/A-Veh		1752	1789		1558		1576		1477	
Jim Jim Road 4km East of Arnhem Hwy	RDVDC024	Inbound	Veh									17	
		Outbound	Veh									15	
		Both	D/A-Veh	19		53		33		82		32	
Kakadu Highway 5km South of Old Jim Jim Rd	RDVDC042	Inbound	Veh									94	
		Outbound	Veh									68	
		Both	D/A-Veh	127		204		131		84		162	
Kakadu Highway 1km North of Old Jim Jim Rd	RDVDC041	Inbound	Veh									100	
		Outbound	Veh									74	
		Both	D/A-Veh	118		219		150		95		174	
Litchfield Park Road 5km South of Wangi Falls Rd	RDVDC054	Inbound	Veh									156	
		Outbound	Veh									157	
		Both	D/A-Veh		270		160		274			313	
Litchfield Park Road	RDVDC053	Inbound	Veh									97	

Framed Data is recorded in Double Axle Counts.

Rural Coverage Count Stations

Table: 4.1 AADT For Coverage Stations - 10 Year Period

Year: 2006

Region: Darwin

Road Name / Location	ADT Station	Direction	Units	1997	1998	1999	2000	2001	2002	2003	2004	2005	2006
1km North of Wangi Falls Rd		Outbound	Veh								117		
		Both	D/A-Veh		122		121		118		214		
Maningrida Access 1km East of Narbalek Mine T/Off	RDVDC063	Inbound	Veh										8
		Outbound	Veh										8
		Both	D/A-Veh	16		21		24		19			16
Mount Wells 2km East of Stuart Hwy	RDVDC057	Inbound	Veh										19
		Outbound	Veh										18
		Both	D/A-Veh		123		31		52				37
Murgenella Sett 1km North of Narbalek Mine T/Off	RDVDC062	Inbound	Veh										7
		Outbound	Veh										7
		Both	D/A-Veh	18		14		14		12			14
Ooloo Road 1km West of Douglas Hot Springs	RDVDC059	Inbound	Veh								44		
		Outbound	Veh								43		
		Both	D/A-Veh	100			71		91			87	
Ooloo Road 2km East of Dorat Road	RDVBC043	Both	D/A	148									
Point Stuart Road 2km North of Arnhem Hwy	RDVDC025	Inbound	Veh										27
		Outbound	Veh										26
		Both	D/A-Veh	118		83		67		73			53
Port Keats Road 5km West of Daly River Crossing	RDVDC056	Inbound	Veh								23		
		Outbound	Veh								25		
		Both	D/A-Veh	55			92		33			48	
Stuart Highway 500m North of Gulnare Rd	RDVDC051	Inbound	Veh										2442
		Outbound	Veh										2417
		Both	D/A-Veh		5819	6102		6165		5772			4859
Stuart Highway 500m North of Cox Peninsula Rd	RDVDC049	Inbound	Veh								2379		
		Outbound	Veh								2326		

Framed Data is recorded in Double Axle Counts.

Rural Coverage Count Stations

Table: 4.1 AADT For Coverage Stations - 10 Year Period

Year: 2006

Region: Darwin

Road Name / Location	ADT Station	Direction	Units	1997	1998	1999	2000	2001	2002	2003	2004	2005	2006
		Both	D/A-Veh		5837		4294		4165		4705		
Stuart Highway	RDVDC091	Inbound	Veh								1485		
500m South of Cox Peninsular Road		Outbound	Veh								1428		
		Both	D/A-Veh				3352		2545		2913		
Woolianna Road	RDVDC055	Inbound	Veh								49		
1km North of Daly River Rd		Outbound	Veh								49		
		Both	D/A-Veh	114			139		126		98		

Darwin Total = 30

Rural Coverage Count Stations

Table: 4.1 AADT For Coverage Stations - 10 Year Period

Year: 2006

Region: Katherine

Road Name / Location	ADT Station	Direction	Units	1997	1998	1999	2000	2001	2002	2003	2004	2005	2006
Buchanan Highway 32km East of Top Springs	RKVDC028	Inbound	Veh								5		
		Outbound	Veh								5		
		Both	D/A-Veh		24		16		11		10		
Buchanan Hwy 32km West of Top Springs Rd	RKVDC026	Inbound	Veh								7		
		Outbound	Veh								8		
		Both	D/A-Veh		39		17		13		15		
Buchanan Hwy 5km South of Victoria Hwy	RKVDC027	Inbound	Veh								9		
		Outbound	Veh								9		
		Both	D/A-Veh		20		13		13		18		
Buntine Highway 16km East of Wave Hill	RKVDC029	Inbound	Veh								26		
		Outbound	Veh								25		
		Both	D/A-Veh		61		39		51		51		
Buntine Highway 64km West of Wave Hill	RKVDC030	Inbound	Veh								7		
		Outbound	Veh								7		
		Both	D/A-Veh		21		10		11		14		
Central Arnhem 5km North of Mainoru T/O	RKVDC034	Inbound	Veh									13	
		Outbound	Veh									15	
		Both	D/A-Veh	22		47		14		22		28	
Central Arnhem North of Bulman	RKVDC042	Inbound	Veh									14	
		Outbound	Veh									15	
		Both	D/A-Veh		22		35		15		29		
Central Arnhem Rd 8km East of Barunga	RKVDC020	Inbound	Veh									42	
		Outbound	Veh									42	
		Both	D/A-Veh	82		83		73		69		84	
Delamere Road 10km South of Victoria Hwy	RKVDC025	Inbound	Veh								24		
		Outbound	Veh								22		
		Both	D/A-Veh		121		47		44		46		

Framed Data is recorded in Double Axle Counts.

Rural Coverage Count Stations

Table: 4.1 AADT For Coverage Stations - 10 Year Period

Year: 2006

Region: Katherine

Road Name / Location	ADT Station	Direction	Units	1997	1998	1999	2000	2001	2002	2003	2004	2005	2006
Edith Falls Road Near Park Entrance	RKVBC041	Both	D/A			210							
Edith Falls Road 2km East of Stuart Hwy	RKVDC033	Inbound	Veh									78	
		Outbound	Veh									76	
		Both	D/A-Veh	351		322		200		192		154	
John Houser Drive 500m East of Mataranka Rd	RKVDC043	Inbound	Veh							55	32	32	
		Outbound	Veh							46	27	26	
		Both	Veh							101	59	58	
No related primary, displayed AADT is ADT only.													
John Houser Drive 500m East of Stuart Hwy (Eley Park)	RKVDC040	Inbound	Veh									11	
		Outbound	Veh									9	
		Both	D/A-Veh			26		44				20	
No related primary, displayed AADT is ADT only.													
Lajamanu Road 10km South of Hooker Ck	RKVDC032	Inbound	Veh									8	
		Outbound	Veh									9	
		Both	D/A-Veh		9		14		6			17	
Lajamanu Road 16km South of Wave Hill	RKVDC031	Inbound	Veh									13	
		Outbound	Veh									14	
		Both	D/A-Veh		31		31		33			27	
Mataranka 1km East of Stuart Hwy	RKVDC022	Inbound	Veh									153	
		Outbound	Veh									153	
		Both	D/A-Veh	535		398		449		385		306	
No related primary, displayed AADT is ADT only.													
Nathan River Road 5km South of Roper Bar	RKVDC038	Inbound	Veh									8	
		Outbound	Veh									9	
		Both	D/A-Veh	28		24		28		20		17	
Numbulwar Road	RKVDC037	Inbound	Veh									12	

Framed Data is recorded in Double Axle Counts.

Rural Coverage Count Stations

Table: 4.1 AADT For Coverage Stations - 10 Year Period

Year: 2006

Region: Katherine

Road Name / Location	ADT Station	Direction	Units	1997	1998	1999	2000	2001	2002	2003	2004	2005	2006	
5km East of Ngukurr			Outbound	Veh								11		
			Both	D/A-Veh	21		27		15		22		23	
Roper Highway 5km East of Hodgson Downs T/O	RKVDC035		Inbound	Veh									23	
			Outbound	Veh									24	
			Both	D/A-Veh	55		54		39		47		47	
Roper Highway 10km East of Roper Bar	RKVDC036		Inbound	Veh									30	
			Outbound	Veh									29	
			Both	D/A-Veh	65		77		44		34		59	
Stuart Highway 80km South of Katherine	RKVDC021		Inbound	Veh									269	
			Outbound	Veh									260	
			Both	D/A-Veh	1119		1031		529		547		529	
Stuart Highway 10km South of Carpentaria Hwy	RKVDC023		Inbound	Veh									184	
			Outbound	Veh									160	
			Both	D/A-Veh	714			331		388		344		
Victoria Highway 80km West of Willeroo	RKVDC024		Inbound	Veh									98	
			Outbound	Veh									101	
			Both	D/A-Veh		372		180		197		199		

Katherine Total = 23

Rural Coverage Count Stations

Table: 4.1 AADT For Coverage Stations - 10 Year Period

Year: 2006

Region: Tennant Creek

Road Name / Location	ADT Station	Direction	Units	1997	1998	1999	2000	2001	2002	2003	2004	2005	2006
Austral Downs Road 8km South of Barkly Hwy	RTVDC023	Inbound	Veh									4	
		Outbound	Veh									4	
		Both	D/A-Veh	11		13		6		5		8	
No related primary, displayed AADT is ADT only.													
Barkly Highway In Front of Radio Repeater 8501	RTVDC029	Inbound	Veh									114	
		Outbound	Veh									123	
		Both	D/A-Veh	323		507		251		217		237	
Barkly Stock Route 5km East of Stuart Hwy	RTVDC024	Inbound	Veh									2	
		Outbound	Veh									2	
		Both	D/A-Veh			13		10		10		4	
No related primary, displayed AADT is ADT only.													
Calvert Road 5km East of Tablelands Hwy	RTVDC025	Inbound	Veh									1	
		Outbound	Veh									1	
		Both	D/A-Veh	7		6		4		3		2	
No related primary, displayed AADT is ADT only.													
Carpentaria Highway 2km West of Robinson Rd (Borrooloola T/Off)	RTVDC038	Inbound	Veh								51		
		Outbound	Veh								51		
		Both	Veh					108	117		102		
Carpentaria Highway 5km East of Borrooloola	RTVDC032	Inbound	Veh										
		Outbound	Veh										
		Both	Veh										
Carpentaria Highway 5km West of Tablelands Hwy	RTVDC031	Inbound	Veh								22		
		Outbound	Veh								26		
		Both	D/A-Veh		97		40		37		48		
Carpentaria Highway 5km East of Tablelands Hwy	RTVDC033	Inbound	Veh								30		
		Outbound	Veh								29		
		Both	D/A-Veh		147		56		61		59		

Rural Coverage Count Stations

Table: 4.1 AADT For Coverage Stations - 10 Year Period

Year: 2006

Region: Tennant Creek

Road Name / Location	ADT Station	Direction	Units	1997	1998	1999	2000	2001	2002	2003	2004	2005	2006
Nathan River Road 2km North of Ryans Bend Rd	RTVDC034	Inbound	Veh								8		
		Outbound	Veh								8		
		Both	D/A-Veh		17		9		12		16		
Newcastle Waters Rd 2km West of Stuart Hwy	RTVDC037	Inbound	Veh										36
		Outbound	Veh										42
		Both	D/A-Veh	99		97		92		92			78
Old Bing Bong Rd 5km North of Borrooloola	RTVDC035	Inbound	Veh								53		
		Outbound	Veh								51		
		Both	Veh				94		113		104		
Ranken Road 5km East of Brunette Downs	RTVDC028	Inbound	Veh										2
		Outbound	Veh										3
		Both	D/A-Veh	4		5		2		2			5
No related primary, displayed AADT is ADT only.													
Stuart Highway 10km West of Stuart Highway	RTVDC004	Inbound	Veh								98		
		Outbound	Veh								114		
		Both	Veh				207		237		212		
Stuart Highway 20km North of Elliott	RTVDC020	Inbound	Veh										196
		Outbound	Veh										183
		Both	D/A-Veh	743		783		412		420			379
Stuart Highway 15km South of Wauchope	RTVDC021	Inbound	Veh										160
		Outbound	Veh										155
		Both	Veh										315
Stuart Highway 30km North of Barrow Ck	RTVDC022	Inbound	Veh										145
		Outbound	Veh										143
		Both	D/A-Veh	691		818		701		326			288
Tablelands Highway 160km North of Barkly Hwy	RTVDC027	Inbound	Veh										9
		Outbound	Veh										9
		Both	D/A-Veh	56		50		33		39			18

Framed Data is recorded in Double Axle Counts.

Rural Coverage Count Stations

Table: 4.1 AADT For Coverage Stations - 10 Year Period

Year: 2006

Region: Tennant Creek

Road Name / Location	ADT Station	Direction	Units	1997	1998	1999	2000	2001	2002	2003	2004	2005	2006
-----------------------------	--------------------	------------------	--------------	-------------	-------------	-------------	-------------	-------------	-------------	-------------	-------------	-------------	-------------

No related primary, displayed AADT is ADT only.

Tablelands Highway 5km South of Carpentaria Hwy	RTVDC030	Inbound	Veh										
		Outbound	Veh										
		Both	Veh										
Wollogorang Road 5km East of Robinson River T/O	RTVDC036	Inbound	Veh										
		Outbound	Veh										
		Both	Veh										

Tennant Creek Total = 19

Rural Coverage Count Stations

Table: 4.2 Calculated AADT and Monthly ADT for Coverage Stations

Year: 2006

Region: Alice Springs

Key: Road Restriction
Road Closure & Restriction

Road Name / Location	Station No	Direction	Units	Jan	Feb	Mar	Apr	May	Jun	Jul	Aug	Sep	Oct	Nov	Dec	AADT
Areyonga Road 5km South of Kings Canyon T/O	RAVDC076	Inbound	Veh										12	10		
		Outbound	Veh										12	10		
		Both	Veh											24	20	
Arltunga Road 5km North of Ross Hwy	RAVDC031	Inbound	Veh										12	8		
		Outbound	Veh										12	9		
		Both	Veh											24	17	
Ernest Giles Road 2km West of Henbury Crater T/O	RAVDC060	Inbound	Veh							14	16					
		Outbound	Veh							10	14					
		Both	Veh								24	30				
Finke Road 10km East of Stuart Hwy	RAVDC069	Inbound	Veh							11	13					
		Outbound	Veh							11	11					
		Both	Veh								22	24				
Kintore Road 32km West of Tanami Rd	RAVDC042	Inbound	Veh							21	18					
		Outbound	Veh							21	20					
		Both	Veh								42	38				
Larapinta Drive 5km West of Hermansburg	RAVDC044	Inbound	Veh										54	47		
		Outbound	Veh										57	55		
		Both	Veh											111	102	
Larapinta Drive 5km West of Areyonga Road	RAVDC077	Inbound	Veh										22	16		
		Outbound	Veh										19	19		
		Both	Veh											41	35	
Luritja Road 16km North of Lasseter Hwy	RAVDC061	Inbound	Veh							137	134					
		Outbound	Veh							147	142					
		Both	Veh								284	276				
Maryvale Road 16km South of Santa Teresa Rd	RAVDC051	Inbound	Veh							49	67					
		Outbound	Veh							50	71					
		Both	Veh								99	138				

Rural Coverage Count Stations

Table: 4.2 Calculated AADT and Monthly ADT for Coverage Stations

Year: 2006

Region: Alice Springs

Key: Road Restriction
Road Closure & Restriction

Road Name / Location	Station No	Direction	Units	Jan	Feb	Mar	Apr	May	Jun	Jul	Aug	Sep	Oct	Nov	Dec	AADT
Mulga Park Road 16km West of Stuart Hwy	RAVDC065	Inbound	Veh							6	9					8
		Outbound	Veh							9	8					9
		Both	Veh								15	17				
Mulga Park Road 8km South of Lasseter Hwy	RAVDC066	Inbound	Veh							11	12					12
		Outbound	Veh							10	13					12
		Both	Veh								21	25				
Ringwood Road 8km South of Ross Hwy	RAVDC033	Inbound	Veh										6	6		
		Outbound	Veh										6	6		
		Both	Veh											12	12	
Ross Highway 10km East of Arltunga T/O	RAVDC030	Inbound	Veh										22	14		
		Outbound	Veh										25	15		
		Both	Veh											47	29	
Ross Highway 32km East of Alice Springs	RAVDC029	Inbound	Veh										40	27		
		Outbound	Veh										40	26		
		Both	Veh											80	53	
Santa Teresa Road 16km South of Maryvale T/O	RAVDC050	Inbound	Veh							38	36					
		Outbound	Veh							37	36					
		Both	Veh								75	72				
Standley Chasm Rd 5km North of Larapinta Dr	RAVDC048	Inbound	Veh										70	57		
		Outbound	Veh										74	57		
		Both	Veh											144	114	
Stuart Highway 1km South of Airport Intersection	RAVDC073	Inbound	Veh							726	719					
		Outbound	Veh							714	730					
		Both	Veh								1440	1449				
Tanami Road 8km North of Papunya Rd	RAVDC040	Inbound	Veh							40	48					
		Outbound	Veh							51	52					
		Both	Veh								91	100				

Rural Coverage Count Stations

Table: 4.2 Calculated AADT and Monthly ADT for Coverage Stations

Year: 2006

Region: Alice Springs

Key: Road Restriction
Road Closure & Restriction

Road Name / Location	Station No	Direction	Units	Jan	Feb	Mar	Apr	May	Jun	Jul	Aug	Sep	Oct	Nov	Dec	AADT
Tanami Road 50km West of Yuendumu	RAVDC041	Inbound	Veh								29	27				
		Outbound	Veh								36	34				
		Both	Veh								65	61				
The Garden 5km East of Stuart Hwy	RAVDC032	Inbound	Veh										12	15		
		Outbound	Veh										13	15		
		Both	Veh										25	30		
Uluru Road Between Yulara Town I/S & Uluru Park	RAVDC075	Inbound	Veh	421	415	468	592	584	676	761	664	642	593	506	418	
		Outbound	Veh	422	415	468	589	583	675	758	661	642	596	501	416	
		Both	Veh	843	830	936	1181	1167	1351	1519	1325	1284	1189	1007	834	

Alice Springs Total = 21

Rural Coverage Count Stations

Key: Road Restriction

Table: 4.2 Calculated AADT and Monthly ADT for Coverage Stations

Year: 2006

Region: Darwin

Road Name / Location	Station No	Direction	Units	Jan	Feb	Mar	Apr	May	Jun	Jul	Aug	Sep	Oct	Nov	Dec	AADT
Cox Peninsula Road At Blackmore River Bridge	RDVDC030	Inbound	Veh								301					
		Outbound	Veh								278					
		Both	Veh									579				
Cox Peninsula Road 500m West of Fog Bay Rd	RDVDC033	Inbound	Veh								86					
		Outbound	Veh								86					
		Both	Veh									172				
Cox Peninsula Road Between Belyuen & Charles Pt.	RDVDC090	Inbound	Veh								85					
		Outbound	Veh								86					
		Both	Veh									171				
Darwin River Road 3km West of Cox Peninsula Rd	RDVDC036	Inbound	Veh								294					
		Outbound	Veh								302					
		Both	Veh									596				
Litchfield Park Road 5km South of Wangi Falls Rd	RDVDC054	Inbound	Veh										166	154		
		Outbound	Veh										178	167		
		Both	Veh										344	321		
Litchfield Park Road 1km North of Wangi Falls Rd	RDVDC053	Inbound	Veh										104	99		
		Outbound	Veh										117	114		
		Both	Veh										221	213		
Oolloo Road 1km West of Douglas Hot Springs	RDVDC059	Inbound	Veh										56	40		
		Outbound	Veh										56	40		
		Both	Veh										112	80		
Port Keats Road 5km West of Daly River Crossing	RDVDC056	Inbound	Veh										38	37		
		Outbound	Veh										36	39		
		Both	Veh										74	76		
Stuart Highway 500m North of Cox Peninsula Rd	RDVDC049	Inbound	Veh								3070	3170				
		Outbound	Veh								3068	3135				
		Both	Veh									6138	6305			

Rural Coverage Count Stations

Key: Road Restriction

Table: 4.2 Calculated AADT and Monthly ADT for Coverage Stations

Year: 2006

Region: Darwin

Road Name / Location	Station No	Direction	Units	Jan	Feb	Mar	Apr	May	Jun	Jul	Aug	Sep	Oct	Nov	Dec	AADT
Stuart Highway 500m South of Cox Peninsular Road	RDVDC091	Inbound	Veh								1594	1650				
		Outbound	Veh								1572	1547				
		Both	Veh								3166	3197				
Woolianna Road 1km North of Daly River Rd	RDVDC055	Inbound	Veh									54	50			
		Outbound	Veh									54	49			
		Both	Veh									108	99			

Darwin Total = 11

Rural Coverage Count Stations

Table: 4.2 Calculated AADT and Monthly ADT for Coverage Stations

Year: 2006

Region: Katherine

Key: Road Restriction
Road Closure & Restriction

Road Name / Location	Station No	Direction	Units	Jan	Feb	Mar	Apr	May	Jun	Jul	Aug	Sep	Oct	Nov	Dec	AADT
Buchanan Highway 32km East of Top Springs	RKVDC028	Inbound	Veh							9	14					
		Outbound	Veh							11	10					
		Both	Veh							20	24					
Buchanan Hwy 32km West of Top Springs Rd	RKVDC026	Inbound	Veh							12	17					
		Outbound	Veh							11	13					
		Both	Veh							23	30					
Buchanan Hwy 5km South of Victoria Hwy	RKVDC027	Inbound	Veh						16	6						
		Outbound	Veh						17	12						
		Both	Veh						33	18						
Buntine Highway 16km East of Wave Hill	RKVDC029	Inbound	Veh							25						
		Outbound	Veh							24						
		Both	Veh							49						
Buntine Highway 64km West of Wave Hill	RKVDC030	Inbound	Veh							21	20					
		Outbound	Veh							21	23					
		Both	Veh							42	43					
Delamere Road 10km South of Victoria Hwy	RKVDC025	Inbound	Veh							30						
		Outbound	Veh							31						
		Both	Veh							61						
Lajamanu Road 10km South of Hooker Ck	RKVDC032	Inbound	Veh							3						
		Outbound	Veh							4						
		Both	Veh							7						
Lajamanu Road 16km South of Wave Hill	RKVDC031	Inbound	Veh							11						
		Outbound	Veh							11						
		Both	Veh							22						
Stuart Highway 10km South of Carpentaria Hwy	RKVDC023	Inbound	Veh							311						
		Outbound	Veh							244						
		Both	Veh							555						

Rural Coverage Count Stations

Table: 4.2 Calculated AADT and Monthly ADT for Coverage Stations

Year: 2006

Region: Katherine

Key: Road Restriction
Road Closure & Restriction

Road Name / Location	Station No	Direction	Units	Jan	Feb	Mar	Apr	May	Jun	Jul	Aug	Sep	Oct	Nov	Dec	AADT	
Victoria Highway 80km West of Willeroo	RKVDC024	Inbound	Veh						164	171							
		Outbound	Veh						183	198							
		Both	Veh						347	369							

Katherine Total = 10

Rural Coverage Count Stations

Table: 4.2 Calculated AADT and Monthly ADT for Coverage Stations

Year: 2006

Region: Tennant Creek

Key: Road Restriction
Road Closure & Restriction

Road Name / Location	Station No	Direction	Units	Jan	Feb	Mar	Apr	May	Jun	Jul	Aug	Sep	Oct	Nov	Dec	AADT
Carpentaria Highway 2km West of Robinson Rd (Borrooloola T/Off)	RTVDC038	Inbound	Veh								64	65				
		Outbound	Veh								68	66				
		Both	Veh									132	131			
Carpentaria Highway 5km East of Borrooloola	RTVDC032	Inbound	Veh								41	44				
		Outbound	Veh								43	46				
		Both	Veh									84	90			
Carpentaria Highway 5km West of Tablelands Hwy	RTVDC031	Inbound	Veh								28	29				
		Outbound	Veh								28	32				
		Both	Veh									56	61			
Carpentaria Highway 5km East of Tablelands Hwy	RTVDC033	Inbound	Veh								39	39				
		Outbound	Veh								38	38				
		Both	Veh									77	77			
Nathan River Road 2km North of Ryans Bend Rd	RTVDC034	Inbound	Veh								9	10				
		Outbound	Veh								9	8				
		Both	Veh									18	18			
Old Bing Bong Rd 5km North of Borrooloola	RTVDC035	Inbound	Veh								63	54				
		Outbound	Veh								64	53				
		Both	Veh									127	107			
Stuart Highway 10km West of Stuart Highway	RTVDC004	Inbound	Veh								112	101				
		Outbound	Veh								129	110				
		Both	Veh									241	211			
Tablelands Highway 5km South of Carpentaria Hwy	RTVDC030	Inbound	Veh								22	24				
		Outbound	Veh								21	20				
		Both	Veh									43	44			
Wollogorang Road 5km East of Robinson River T/O	RTVDC036	Inbound	Veh								12					
		Outbound	Veh								10					
		Both	Veh									22				

Rural Coverage Count Stations

Table: 4.2 Calculated AADT and Monthly ADT for Coverage Stations

Year: 2006

Region: Tennant Creek

Key: Road Restriction
Road Closure & Restriction

Road Name / Location	Station No	Direction	Units	Jan	Feb	Mar	Apr	May	Jun	Jul	Aug	Sep	Oct	Nov	Dec	AADT
----------------------	------------	-----------	-------	-----	-----	-----	-----	-----	-----	-----	-----	-----	-----	-----	-----	------

Tennant Creek Total = 9

Coverage Count Stations

Table: 4A Stations and Last Year Recorded

Year: 2006

Region: Alice Springs

Road	Location	Station	Comment	Year Last Recorded
Arapunya Road	8km North of Plenty Hwy	RAVDC028		2005
Areyonga Road	5km South of Kings Canyon T/O	RAVDC076		2006
Arltunga Road	5km North of Ross Hwy	RAVDC031		2006
Ernest Giles Road	2km West of Henbury Crater T/O	RAVDC060		2006
Finke Road	10km East of Stuart Hwy	RAVDC069		2006
Gap Road	South of South Tce	UAVDC029		2005
Haasts Bluff Settacc	5km West of Namatjira Dr (Beer Can Cnr)	RAVBC052		2004
Haasts Bluff Settacc	5km West of Namatjira Dr (Beer Can Cnr)	RAVDC052		2004
Honeymoon Gap Rd	500m South of Larapinta Dr	UAVDC039		2006
Kintore Road	32km West of Tanami Rd	RAVDC042		2006
Larapinta Drive	West of Van Senden Ave	UAVDC033		2006
Larapinta Drive	West of Milner Rd	UAVDC043		2005
Larapinta Drive	At Alice Springs Town Boundary	UAVDC044		2006
Larapinta Drive	5km West of Hermansburg	RAVDC044		2006
Larapinta Drive	5km West of Areyonga Road	RAVDC077		2006
Lasseter Hwy	32km West of Curtin Springs	RAVBC063	(DISCONTINUED)	1998
Luritja Road	16km North of Lasseter Hwy	RAVDC061		2006
Maryvale Road	16km South of Santa Teresa Rd	RAVDC051		2006
Mulga Park Road	16km West of Stuart Hwy	RAVDC065		2006
Mulga Park Road	8km South of Lasseter Hwy	RAVDC066		2006
Namatjira Drive	5km West of Glen Helen	RAVDC046		1997
Plenty Highway	56km East of Stuart Hwy	RAVDC025		2005
Plenty Highway	10km East of Huckitta Stn	RAVDC026		2005
Ringwood Road	8km South of Ross Hwy	RAVDC033		2006
Ross Highway	10km East of Arltunga T/O	RAVDC030		2006
Ross Highway	32km East of Alice Springs	RAVDC029		2006
Sadadeen Rd	East of Stott Tce	UAVDC022		2005
Sandover Highway	10km North of Plenty Hwy	RAVDC022		2005
Sandover Highway	10km East of Woodgreen Stn	RAVBC023		1997
Sandover Highway	10km East of Ammaroo Stn	RAVDC024		2005
Santa Teresa Road	16km South of Maryvale T/O	RAVDC050		2006
Santa Teresa Road	1km East of Stuart Hwy Intersection	UAVDC041		2005
South Terrace	East of Gap Rd	UAVDC028		2005
Standley Chasm Rd	5km North of Larapinta Dr	RAVDC048		2006
Stevens Road	East of Barrett Drive	UAVDC047		2005
Stevens Road	Between Causeway and Barrett Dr	UAVDC042	(UPGRADED TO UAVDP012 - 1999)	1997

Coverage Count Stations

Table: 4A Stations and Last Year Recorded

Year: 2006

Region: Alice Springs

Road	Location	Station	Comment	Year Last Recorded	
Stott Tce	East of Sadadeen Rd	UAVDC021		2005	
Stuart Highway	South of Sargeant Street	UAVDC001	(FORMERLY UAVDP001)	2005	
Stuart Highway	8km North of Aileron	RAVDC020		2005	
Stuart Highway	50m North of Schwartz Crescent	UAVDC046			2006
Stuart Highway	South of Acacia St	UAVDC030		2005	
Stuart Highway	1km South of Airport Intersection	RAVDC073			2006
Tanami Road	8km North of Papunya Rd	RAVDC040			2006
Tanami Road	50km West of Yuendumu	RAVDC041			2006
The Garden	5km East of Stuart Hwy	RAVDC032			2006
Tjukururu Road	32km West of Kata Tjuta	RAVDC064		2004	
Tjukururu Road	32km West of Mount Olga	RAVBC064		2004	
Uluru Road	Between Yulara Town I/S & Uluru Park - Inbour	RAVIC075		2005	
Uluru Road	Between Yulara Town I/S & Uluru Park	RAVDC075			2006
Undoolya Road	West of Sturt Tce (Wills Tce Causeway)	UAVDC023			2006
Undoolya Road	East of Kurrajong Dr	UAVDC020			2006

Alice Springs Total = 51

Coverage Count Stations

Table: 4A Stations and Last Year Recorded

Year: 2006

Region: Darwin

Road	Location	Station	Comment	Year Last Recorded
Airport Access Road	Near Rothdale Road	UDVDC090		2005
Amy Johnson Ave	Mid Stuart Hwy & Tiger Brennan Drive	UDVDC088		2005
Arnhem Highway	500m East of Trippe Rd	RDVDC022		2005
Arnhem Highway	200m East of Lambells Lagoon Rd	RDVDC023		2005
Arnhem Highway	5km East of Adelaide River Bridge	RDVDC052		2005
Arnhem Highway	1km East of Kakadu Hwy	RDVDC026		2005
Bagot Road	100m North of McMillans Rd	UDVDC042		2005
Berrimah Rd	100m South Makagon Rd	UDVDC024		2006
Berrimah Road	500m South of Stuart Highway	UDVDC091		2005
Channel Island Road	South of Elizabeth River Bridge	UDVDC072		2006
Chung Wah Terrace	Between Rolyat & Temple Tce	UDVDC089		2005
Chung Wah Terrace	100m East of Elrundie Ave	UDVDC063		2006
Chung Wah Terrace	Between Rolyat & Raffles Roads	UDVDC074		2006
Cox Peninsula Road	At Blackmore River Bridge	RDVDC030		2006
Cox Peninsula Road	500m West of Fog Bay Rd	RDVDC033		2006
Cox Peninsula Road	Between Belyuen & Charles Pt.	RDVDC090		2006
Daly River Road	1km West of Dorat Road	RDVBC037	(UPGRADED TO RDVDP037 - 1999)	1997
Darwin River Road	3km West of Cox Peninsula Rd	RDVDC036		2006
Elrundie Ave	100m South of University Ave	UDVDC061		1998
Elrundie Avenue	100m North of Chung Wah Tce	UDVDC062		2006
Fog Bay Road	2km West of Cox Peninsular Road	RDVBC032	(UPGRADED TO RDVDP032 - 1999)	1998
Francis Bay Dve	Mid Dinah Beach Rd & Fishermans Pl	UDVDC096		2006
Gimbat Road	1km East of Kakadu Hwy	RDVDC045		2005
Gunn Point Road	100m East of Howard Springs Rd	RDVDC047		2005
Gunn Point Road	10km East of Howard River Bridge	RDVDC061		2005
Howard Springs Road	200m West of Gunn Point Rd	RDVDC046		2005
Jim Jim Road	4km East of Arnhem Hwy	RDVDC024		2005
Kakadu Highway	5km South of Old Jim Jim Rd	RDVDC042		2005
Kakadu Highway	1km North of Old Jim Jim Rd	RDVDC041		2005
Litchfield Park Road	5km South of Wangi Falls Rd	RDVDC054		2006
Litchfield Park Road	1km North of Wangi Falls Rd	RDVDC053		2006
Maningrida Access	1km East of Narbalek Mine T/Off	RDVDC063		2005
McMillans Road	100m South of Police Station Entrance	UDVDC094		2005
McMillans Road	50m West of Lee Point Rd	UDVDC033		2005
McMillans Road	100m West of Rothdale Rd	UDVDC068		2005
McMillans Road	100m West of Vanderlin Dr	UDVDC028		2005

Coverage Count Stations

Table: 4A Stations and Last Year Recorded

Year: 2006

Region: Darwin

Road	Location	Station	Comment	Year Last Recorded
McMillans Road	100m West of Amy Johnson Ave	UDVDC030		2005
McMinn Street	Between Knuckey & Gardiner Sts	UDVDC075		2006
Mount Wells	2km East of Stuart Hwy	RDVDC057		2005
Murgenella Sett	1km North of Narbalek Mine T/Off	RDVDC062		2005
Ooloo Road	1km West of Douglas Hot Springs	RDVDC059		2006
Ooloo Road	2km East of Dorat Road	RDVBC043	(UPGRADED TO RDVDP043 - 1999)	1997
Point Stuart Road	2km North of Arnhem Hwy	RDVDC025		2005
Port Keats Road	5km West of Daly River Crossing	RDVDC056		2006
Roystonea Ave	East of Gurd St	UDVDC095		2006
Secrett Road	Between Farrar & Stevens Rds	UDVDC077		1999
Stuart Highway	100m North of Henning Road	UDVDC021		2006
Stuart Highway	Between Parap & Goyder Roads	UDVDC078		2006
Stuart Highway	Midway Woolner & Parap Rds	UDVDC047		2006
Stuart Highway	Midway The Overpass & Ross Smith Ave	UDVDC070		2006
Stuart Highway	Midway Hook Rd & Lee St	UDVDC071		2005
Stuart Highway	100m West of Berrimah Rd	UDVDC026		2006
Stuart Highway	Midway Yarrowonga & Tulagi Rds.	UDVDC079		2006
Stuart Highway	100m North Henning Rd	RDVBC020	(UPGRADED TO UDVDC021)	1996
Stuart Highway	500m North of Gulnare Rd	RDVDC051		2005
Stuart Highway	500m North of Noonamah	RDVBC050	(DISCONTINUED)	1998
Stuart Highway	500m North of Cox Peninsula Rd	RDVDC049		2006
Stuart Highway	500m South of Cox Peninsular Road	RDVDC091		2006
Temple Terrace	300m North of Roystonea Ave	UDVDC066	(UPGRADED TO UDVDP066 - 1999)	2006
Temple Terrace	100m South of Roystonea Ave	UDVDC065		2006
Tiger Brennan Drive	200m West of Reichardt Rd (In Cutting)	UDVDC069		2006
Tiger Brennan Dve	300m East of Hook Rd	UDVDC081	(DISCONTINUED)	1998
Tiger Brennan Dve	300m East of Hidden Valley Overpass	UDVDC082	(UPGRADED TO PRIMARY SN UDVDP022)	1998
Trower Road	100m North of Parer Dr	UDVDC038		2005
Tulagi Road	500m South of Robinson Barracks	UDVDC093		2005
University Ave	Midway Dwyer & Chung Wah	UDVDC086		2006
University Avenue	50m West of Roystonea Ave	UDVDC060		2006
McMinn St	Entrance to Darwin Wharf Precinct	UDVDC080		2006
Vanderlin Drive	100m West of Mueller Rd	UDVDC076		2005
Vanderlin Drive	100m East of Mueller Rd	UDVDC035	(DISCONTINUED)	1997
Vanderlin Drive	100m East of Lee Point Rd	UDVDC037		2005
Vanderlin Drive	50m South of McMillans Road	UDVDC027		2005

Coverage Count Stations**Table: 4A Stations and Last Year Recorded****Year: 2006****Region: Darwin**

Road	Location	Station	Comment	Year Last Recorded
Wishart Rd	Between Elrundie Ave & Tivendale Rd	UDVDC085	(UPGRADED TO UDVDP085 - 1999)	1998
Wishart Rd	300m East of Berrimah Rd	UDVDC084	(DISCONTINUED)	1998
Woolianna Road	1km North of Daly River Rd	RDVDC055		2006

Darwin Total = 75

Coverage Count Stations

Table: 4A Stations and Last Year Recorded

Year: 2006

Region: Katherine

Road	Location	Station	Comment	Year Last Recorded
Bicentennial Road	1km West of Stuart Highway	UKVDC018		2006
Buchanan Highway	32km East of Top Springs	RKVDC028		2006
Buchanan Hwy	32km West of Top Springs Rd	RKVDC026		2006
Buchanan Hwy	5km South of Victoria Hwy	RKVDC027		2006
Buntine Highway	16km East of Wave Hill	RKVDC029		2006
Buntine Highway	64km West of Wave Hill	RKVDC030		2006
Central Arnhem	5km North of Mainoru T/O	RKVDC034		2005
Central Arnhem	North of Bulman	RKVDC042		2005
Central Arnhem Rd	8km East of Barunga	RKVDC020		2005
Chambers Drive	100m West of Lindsay St (near BMX)	UKVDC023		2006
Chambers Drive	100m South of Lindsay St	UKVDC021		2006
Delamere Road	10km South of Victoria Hwy	RKVDC025		2006
Edith Falls Road	Near Park Entrance	RKVBC041		1999
Edith Falls Road	2km East of Stuart Hwy	RKVDC033		2005
Elsley Cemetery Rd	500m East of Stuart Hwy (Elsey Park)	RKVBC040		2004
Florina Road	100m West of Cossack Rd	UKVDC022		2006
John Hauser Drive	500m East of Mataranka Rd	RKVBC043		2004
John Houser Drive	500m East of Mataranka Rd	RKVDC043		2005
John Houser Drive	500m East of Stuart Hwy (Elsey Park)	RKVDC040		2004
Lajamanu Road	10km South of Hooker Ck	RKVDC032		2006
Lajamanu Road	16km South of Wave Hill	RKVDC031		2006
Lindsay St	North of Katherine Tce	UKVDC015		2006
Mataranka	1km East of Stuart Hwy	RKVDC022		2005
Nathan River Road	5km South of Roper Bar	RKVDC038		2005
Numbulwar Road	5km East of Ngukurr	RKVDC037		2005
Roper Highway	5km East of Hodgson Downs T/O	RKVDC035		2005
Roper Highway	10km East of Roper Bar	RKVDC036		2005
Stuart Highway	Between Bicentennial and Maluka Rds	UKVDC019		2006
Stuart Highway	Between Katherine Tce and Bicentennial Rd	UKVDC020		2006
Stuart Highway	Between Maluka Rd and Crawford St	UKVDC017		2006
Stuart Highway	80km South of Katherine	RKVDC021		2005
Stuart Highway	10km South of Carpentaria Hwy	RKVDC023		2006
Victoria Highway	East of Zimmen Dr	UKVDC014		2006
Victoria Highway	80km West of Willeroo	RKVDC024		2006

Coverage Count Stations

Table: 4A Stations and Last Year Recorded

Year: 2006

Region: Katherine

Road	Location	Station	Comment	Year Last Recorded
-------------	-----------------	----------------	----------------	---------------------------

Katherine Total = 34

Coverage Count Stations

Table: 4A Stations and Last Year Recorded

Year: 2006

Region: Tennant Creek

Road	Location	Station	Comment	Year Last Recorded
Austral Downs Road	8km South of Barkly Hwy	RTVDC023		2005
Barkly Highway	In Front of Radio Repeater 8501	RTVDC029		2005
Barkly Stock Route	5km East of Stuart Hwy	RTVDC024		2005
Calvert Road	5km East of Tablelands Hwy	RTVDC025		2005
Carpentaria Highway	2km West of Robinson Rd (Borrooloola T/Off)	RTVDC038		2006
Carpentaria Highway	5km East of Borrooloola	RTVDC032		2006
Carpentaria Highway	5km West of Tablelands Hwy	RTVDC031		2006
Carpentaria Highway	5km East of Tablelands Hwy	RTVDC033		2006
Nathan River Road	2km North of Ryans Bend Rd	RTVDC034		2006
Newcastle Waters Rd	2km West of Stuart Hwy	RTVDC037		2005
Old Bing Bong Rd	5km North of Borrooloola	RTVDC035		2006
Peko Road	Opp Drive-In (Pole 5221)	UTVDC011	(DISCONTINUED)	1998
Peko Road	10m West of Ambrose Street	UTVDC003	(PREVIOUSLY UTVDP003)	2005
Peko Road	100m East of Orlando Rd	UTVDC012	(DISCONTINUED)	1998
Ranken Road	5km East of Brunette Downs	RTVDC028		2005
Stuart Highway	10km West of Stuart Highway	RTVDC004		2006
Stuart Highway	20km North of Elliott	RTVDC020		2005
Stuart Highway	50m South of Blain Street	UTVDC001	(PREVIOUSLY UTVDP001)	2005
Stuart Highway	15km South of Wauchope	RTVDC021		2005
Stuart Highway	30km North of Barrow Ck	RTVDC022		2005
Tablelands Highway	160km North of Barkly Hwy	RTVDC027		2005
Tablelands Highway	5km South of Carpentaria Hwy	RTVDC030		2006
Warrego Road	15km West of Stuart Hwy	UTVDC016	(RELOCATED TO UTVDC017 2001)	2001
Warrego Road	1.5km West of Stuart Hwy	UTVDC017		2005
Wollogorang Road	5km East of Robinson River T/O	RTVDC036		2006

Tennant Creek Total = 25

Primary Count Stations

Table: 4B Stations and Last Year Recorded

Year: 2006

Region: Alice Springs

Road	Location	Station	Comment	Year Last Recorded
Larapinta Drive	50m West of Battarbee Street	UAVDP013		2006
Larapinta Drive	West of George Crs	UAVDP004		2006
Larapinta Drive	1km East of Larapinta / Namatjira Int.	RAVBP002		2006
Larapinta Dve	West of Bradshaw Dve	UAVDP006	STATION MOVED TO UAVDP013 - 1999	1998
Larapinta Dve	30km North of Kings Canyon (at jump up)	RAVDP013		2006
Lasseter Highway	500m West of Stuart Highway	RAVDP007		2006
Lasseter Highway	500m East of Yulara / Airport Int.	RAVDP008		2006
Luritja Road	500m East of Kings Canyon Ranger Stn - Micro	RAVDP009		2006
Namatjira Dr	5km South of Beer Can Cnr	RAVDP012		2006
Namatjira Drive	5km West of Larapinta Junction	RAVDP011		2006
Plenty Highway	16km East of Stuart Highway	RAVDP004		2006
Ross Highway	6.5km East of Stuart Highway	RAVDP006		2006
Ross Hwy	Between round-a-bout & John Blakeman Bridge	UAVDP011		2006
Stephens Road	50m West of Barrett Drive	UAVDP012		2006
Stott Tce	West of Sadadeen Rd	UAVDP008		2006
Stott Tce	Between Bath and Hartley St	UAVDP009		2006
Stuart Highway	South of Sargeant Street	UAVDP001	DOWNGRADED TO UAVDC001 - 1999	1998
Stuart Highway	3km North of Alice Springs	RAVDP001		2006
Stuart Highway	South of Woods Tce	UAVDP002		2006
Stuart Highway	South of Skinner St	UAVDP005		2006
Stuart Highway	At Heavitree Gap	UAVDP007		2006
Stuart Highway	1km North of Airport Turnoff	UAVDP010		2006
Stuart Highway	100km South of Alice Springs	RAVDP010		2006
Stuart Highway	200m North of Kulgera	RAVDP003		2006
Tanami Road	16km West of Stuart Highway	RAVDP005	UPGRADED TO PIZO'S - 2004	2006
Tjukururu Road	32km West of Kata Tjuta	RAVDP064		2006
Undoolya Road	West of Kurrajong Dr	UAVDP003		2006

Alice Springs Total = 27

Primary Count Stations

Table: 4B Stations and Last Year Recorded

Year: 2006

Region: Darwin

Road	Location	Station	Comment	Year Last Recorded
Amy Johnson Ave	50m South of McMillans Rd	UDVDP011	SITE RELOCATED TO UDVDP026 - 2005	2004
Amy Johnson Ave	500m South of Boulter Rd	UDVDP026		2006
Arnhem Highway	2km West of Adelaide River Brg.	RDVDP007	UPGRADED TO PIZO'S - 2005	2006
Arnhem Highway	9.5km East of Point Stuart Rd.	RDVDP018	PIEZO'S INSTALLED - 2005	2006
Arnhem Highway	3km West of South Alligator Brg.	RDVDP008	RELOCATED TO RDVDP018 - 2005	2005
Arnhem Hwy	500m East of Stuart Hwy	UDVDP019	UPGRADED TO PIZO'S - 2005	2006
Bagot Road	50m South of Nermaluk Dr	UDVDP002		2006
Batchelor Road	5km West of Stuart Highway	RDVDP015		2006
Berrimah Road	500m South of Wishart Road - Mk3	UDVDP025		2006
Berrimah Road	500m South of Wishart Road - Inbound Microc	UDVIP025		2005
Berrimah Road	500m South of Wishart Road - Outbound Micro	UDVOP025		2005
Cox Peninsula Road	At Pioneer Creek Bridge	RDVDP010		2006
Cox Peninsular Road	4km West of Stuart Highway	RDVDP009		2006
Daly River Road	1km West of Dorat Road	RDVDP037		2006
Dick Ward Drive	At Treatment Works	UDVDP005		2006
Dorat Road	3.5km West of Stuart Hwy	RDVDP022		2006
Dorat Road	At Adelaide River Showgrounds	RDVDP011	RELOCATED TO RDVDP022 - 2005	2005
Elrundie Ave	200m South of University Ave	UDVDP061		2006
Fog Bay Road	2km West of Cox Peninsular Road	RDVDP032		2006
Gilruth Avenue	At Darwin Highschool Crossing	UDVDP004		2006
Gunn Point Road	700m West of Howard River Bridge	RDVDP021		2006
Howard Springs Road	500m East of Stuart Hwy	UDVDP018		2006
Kakadu Highway	500m East of Stuart Highway	RDVDP012		2006
Kakadu Highway	3km South of Arnhem Highway	RDVDP004		2006
Lambrick Avenue	200m West of Stuart Highway	UDVDP023	LOOPS INSTALLED 2001	2006
Litchfield Park Road	5km West of Finnis River Crossing	RDVDP035		2006
Litchfield Park Road	2km West of Cox Peninsula Road	RDVDP014		2006
McMillans Road	500m North of Stuart Hwy	UDVDP021		2006
McMillans Road	100m East of Sabine Rd	UDVDP008		2006
McMinn Street	50m East of Daly St	UDVDP007		2006
Oenpelli Road	1km North of Arnhem Highway	RDVDP016		2006
Ooloo Road	2km East of Dorat Road	RDVDP043		2006
Roystonea Ave	100m West of Yarrowonga Rd	UDVDP015		2006
Stuart Highway	10m South of Duke St	UDVDP003		2006
Stuart Highway	50m West of Amy Johnson Ave	UDVDP014		2006
Stuart Highway	200m East of Bagot Rd Intersection	UDVDP001		2006

Primary Count Stations

Table: 4B Stations and Last Year Recorded

Year: 2006

Region: Darwin

Road	Location	Station	Comment	Year Last Recorded
Stuart Highway	400m East of Berrimah Rd.	UDVDP010		2006
Stuart Highway	500m West of Howard Springs Rd	UDVDP017	LOOPS INSTALLED 2001	2006
Stuart Highway	500m North of Arnhem Hwy	UDVDP020		2006
Stuart Highway	2km North of Manton Dam T/O	RDVDP002	UPGRADED TO PIZO'S - 2004	2006
Stuart Highway	500m South of Adelaide River Bridge	RDVDP003		2006
Stuart Highway	2km North of Kakadu Highway	RDVDP005		2006
Temple Tce	300m North of Roystonea Ave	UDVDP066	UPGRADED TO UDVDP024 2001	2000
Temple Terrace	100m South of Stuart Hwy	UDVDP024	LOOPS INSTALLED 2001	2006
Tiger Brennan Drive	800m West of Berrimah Rd.	UDVDP022	LOOPS INSTALLED 2001	2006
Tiger Brennan Drive	500m West of Hook Rd	UDVDP016		2006
Tiger Brennan Drive	200m North of Gothenberg Crs	UDVDP006		2006
Trower Road	50m West of Ryland Rd	UDVDP009		2006
Vanderlin Drive	100m West of Lee Point Rd	UDVDP013		2006
Vanderlin Drive	100m North of Manunda Tce	UDVDP012		2006
Wishart Road	2km West of Elrundie Ave	UDVDP085		2006

Darwin Total = 51

Primary Count Stations

Table: 4B Stations and Last Year Recorded

Year: 2006

Region: East Arnhem

Road	Location	Station	Comment	Year Last Recorded
Central Arnhem Rd	35km West of Dhupuma T/O	REVDP001		2006

East Arnhem Total = 1

Primary Count Stations

Table: 4B Stations and Last Year Recorded

Year: 2006

Region: Katherine

Road	Location	Station	Comment	Year Last Recorded
Buntine Highway	1km South of Top Springs	RKVDP005		2006
Carpentaria Highway	2km East of Stuart Highway	RKVDP008	UPGRADED TO PIZO'S - 2005	2006
Central Arnhem	1km East of Stuart Highway	RKVDP006		2006
Giles Street	Mid Second & Third Streets	UKVDP004		2006
Katherine Gorge	10km East of Stuart Highway	RKVDP009		2006
Roper Highway	44km East of Stuart Highway	RKVBP007		2006
Stuart Highway	20km North of Katherine River Bridge	RKVDP001		2006
Stuart Highway	50m North of Katherine River Bridge	UKVDP001	LOOPS INSTALLED 2000	2006
Stuart Highway	100m South of Victoria Hwy	UKVDP002		2006
Stuart Highway	500m South of Crawford St	UKVDP005	STATION OUT OF COMMISSION 1996 - 1998	2006
Stuart Highway	6km South of Cutta Cutta Caves	RKVDP012		2006
Stuart Highway	19km North of Carpentaria Hwy	RKVDP003		2006
Victoria Highway	13km West of Stuart Highway	RKVDP004		2006
Victoria Highway	24km West of Timber Creek	RKVDP010		2006
Victoria Hwy	500m West of Katherine Tce	UKVDP003	LOOPS INSTALLED 2000	2006

Katherine Total = 15

Primary Count Stations

Table: 4B Stations and Last Year Recorded

Year: 2006

Region: Tennant Creek

Road	Location	Station	Comment	Year Last Recorded
Barkly Highway	100km East of Threeways	RTVDP007		2006
Barkly Highway	8km East of Avon Downs	RTVDP005		2006
Peko Road	10m West of Ambrose Street	UTVDP003	DOWNGRADED TO UTVDC003 - 1999	1998
Stuart Highway	50m South of Blain Street	UTVDP001	DOWNGRADED TO UTVDC001 - 1999	1998
Stuart Highway	100m North of Threeways	RTVDP001		2006
Stuart Highway	5km South of Threeways	RTVDP003		2006
Stuart Highway	50m North of Garnett St	UTVDP002		2006
Stuart Highway	10km South of Tennant Creek	RTVDP002		2006
Tablelands Highway	1km North of Barkly Highway	RTVDP006		2006

Tennant Creek Total = 9

All Stations

Table: 4D Road Closures/Restrictions

Year: 2006

Region: All

Road Name	Station Location	Site Number	Days Affected	Month(s) Affected	Restriction Type	Description	Details
Stuart Highway	500M North Of Cox Peninsula Rd	RDVDC049	1	Apr	Restriction	With Caution	Flooding
Stuart Highway	500M South Of Adelaide River Bridge	RDVDP003	5	Dec	Restriction	With Caution	Road Works
Stuart Highway	2Km North Of Kakadu Highway	RDVDP005	5	Dec	Restriction	With Caution	Road Works
Stuart Highway	10Km South Of Carpentaria Hwy	RKVDC023	82	Apr - Jul	Restriction	With Caution	Water Over Road
Stuart Highway	20Km North Of Katherine River Bridge	RKVDP001	205	Apr - Nov	Restriction	With Caution	Road Damage
Stuart Highway	20Km North Of Katherine River Bridge	RKVDP001	32	May - Jun	Restriction	With Caution	Water Over Road
Stuart Highway	20Km North Of Katherine River Bridge	RKVDP001	62	Jun - Aug	Closure	Road Closed	Flooding
Stuart Highway	20Km North Of Katherine River Bridge	RKVDP001	1	Aug	Restriction	Weight And Or Vehicle Type Restriction	No Over Mass Permit Vehicles
Stuart Highway	20Km North Of Katherine River Bridge	RKVDP001	93	Aug - Nov	Restriction	Weight And Or Vehicle Type Restriction	No Over Mass Permit Vehicles
Stuart Highway	19Km North Of Carpentaria Hwy	RKVDP003	82	Apr - Jul	Restriction	With Caution	Water Over Road
Stuart Highway	6Km South Of Cutta Cutta Caves	RKVDP012	1	May	Restriction	With Caution	Water Over Road
Stuart Highway	6Km South Of Cutta Cutta Caves	RKVDP012	93	May - Aug	Closure	Road Closed	Flooding
Stuart Highway	100M North Of Threeways	RTVDP001	66	Jan - Apr	Restriction	Weight And Or Vehicle Type Restriction	No Over Mass Permit Vehicles
Stuart Highway	100M North Of Threeways	RTVDP001	154	Apr - Sep	Restriction	With Caution	Road Works
Stuart Highway	100M North Of Threeways	RTVDP001	62	Sep - Nov	Restriction	Weight And Or Vehicle Type Restriction	Maximum Gvm 4.5 Tonne, Light Vehicles Only
Stuart Highway	10Km South Of Tennant Creek	RTVDP002	167	Jan - Jul	Restriction	With Caution	Water Over Road
Stuart Highway	50M North Of Schwartz Crescent	UAVDC046	93	Mar - Jun	Restriction	Lane Closure	Road Works
Stuart Highway	100M North Of Henning Road	UDVDC021	251	Mar - Nov	Restriction	With Caution	Changed Traffic Conditions
Stuart Highway	Midway Woolner & Parap Rds	UDVDC047	46	Nov - Dec	Restriction	With Caution	Road Works
Stuart Highway	Between Parap & Goyder Roads	UDVDC078	25	Apr - May	Restriction	Lane Closure	Road Works
Stuart Highway	Midway Yarrowonga & Tulagi Rds.	UDVDC079	195	Feb - Aug	Restriction	With Caution	Road Works
Stuart Highway	500M North Of Arnhem Hwy	UDVDP020	251	Mar - Nov	Restriction	With Caution	Changed Traffic Conditions
Stuart Highway	Between Maluka Rd And Crawford St	UKVDC017	113	Apr - Aug	Restriction	Lane Closure	Flooding
Stuart Highway	Between Maluka Rd And Crawford St	UKVDC017	32	May - Jun	Restriction	With Caution	Water Over Road
Stuart Highway	Between Bicentennial And Maluka Rds	UKVDC019	113	Apr - Aug	Restriction	Lane Closure	Flooding
Stuart Highway	Between Bicentennial And Maluka Rds	UKVDC019	32	May - Jun	Restriction	With Caution	Water Over Road
Stuart Highway	Between Katherine Tce And Bicentennial Rd	UKVDC020	113	Apr - Aug	Restriction	Lane Closure	Flooding
Stuart Highway	Between Katherine Tce And Bicentennial Rd	UKVDC020	32	May - Jun	Restriction	With Caution	Water Over Road
Stuart Highway	50M North Of Katherine River Bridge	UKVDP001	205	Apr - Nov	Restriction	With Caution	Road Damage
Stuart Highway	50M North Of Katherine River Bridge	UKVDP001	32	May - Jun	Restriction	With Caution	Water Over Road
Stuart Highway	50M North Of Katherine River Bridge	UKVDP001	62	Jun - Aug	Closure	Road Closed	Flooding
Stuart Highway	50M North Of Katherine River Bridge	UKVDP001	1	Aug	Restriction	Weight And Or Vehicle Type Restriction	No Over Mass Permit Vehicles
Stuart Highway	50M North Of Katherine River Bridge	UKVDP001	93	Aug - Nov	Restriction	Weight And Or Vehicle Type Restriction	No Over Mass Permit Vehicles
Stuart Highway	100M South Of Victoria Hwy	UKVDP002	113	Apr - Aug	Restriction	Lane Closure	Flooding
Stuart Highway	100M South Of Victoria Hwy	UKVDP002	32	May - Jun	Restriction	With Caution	Water Over Road
Stuart Highway	500M South Of Crawford St	UKVDP005	113	Apr - Aug	Restriction	Lane Closure	Flooding
Stuart Highway	500M South Of Crawford St	UKVDP005	32	May - Jun	Restriction	With Caution	Water Over Road

All Stations

Table: 4D Road Closures/Restrictions

Year: 2006

Region: All

Road Name	Station Location	Site Number	Days Affected	Month(s) Affected	Restriction Type	Description	Details
Stuart Highway	50M North Of Garnett St	UTVDP002	167	Jan - Jul	Restriction	With Caution	Water Over Road
Victoria Highway	80Km West Of Willeroo	RKVDC024	3	Jan	Restriction	Weight And Or Vehicle Type Restriction	80% Axle Group Limit, Maximum 7 Axles
Victoria Highway	80Km West Of Willeroo	RKVDC024	187	Jan - Aug	Closure	Road Closed	Flooding
Victoria Highway	80Km West Of Willeroo	RKVDC024	121	Feb - Jun	Restriction	Weight And Or Vehicle Type Restriction	Maximum Gvm 4.5 Tonne, Light Vehicles Only
Victoria Highway	80Km West Of Willeroo	RKVDC024	82	Feb - Apr	Closure	Road Closed	Water Over Road
Victoria Highway	80Km West Of Willeroo	RKVDC024	228	Feb - Oct	Restriction	Weight And Or Vehicle Type Restriction	80% Axle Group Limit, Maximum 13 Axles
Victoria Highway	80Km West Of Willeroo	RKVDC024	1	Mar	Restriction	Weight And Or Vehicle Type Restriction	No Over Mass Permit Vehicles
Victoria Highway	80Km West Of Willeroo	RKVDC024	1	Apr	Restriction	With Caution	Water Over Road
Victoria Highway	80Km West Of Willeroo	RKVDC024	192	Apr - Nov	Restriction	With Caution	Road Damage
Victoria Highway	80Km West Of Willeroo	RKVDC024	1	Jun	Restriction	High Clearance 4Wd Only	Flooding
Victoria Highway	80Km West Of Willeroo	RKVDC024	62	Jun - Aug	Closure	Road Closed	Flooding
Victoria Highway	80Km West Of Willeroo	RKVDC024	62	Aug - Oct	Restriction	Weight And Or Vehicle Type Restriction	Maximum Gvm 4.5 Tonne, Light Vehicles Only
Victoria Highway	80Km West Of Willeroo	RKVDC024	32	Aug - Sep	Restriction	Weight And Or Vehicle Type Restriction	80% Axle Group Limit, Maximum 13 Axles
Victoria Highway	80Km West Of Willeroo	RKVDC024	31	Sep - Oct	Restriction	Weight And Or Vehicle Type Restriction	No Over Mass Permit Vehicles
Victoria Highway	13Km West Of Stuart Highway	RKVDP004	3	Jan	Restriction	Weight And Or Vehicle Type Restriction	80% Axle Group Limit, Maximum 7 Axles
Victoria Highway	13Km West Of Stuart Highway	RKVDP004	248	Jan - Oct	Restriction	Weight And Or Vehicle Type Restriction	80% Axle Group Limit, Maximum 7 Axles
Victoria Highway	13Km West Of Stuart Highway	RKVDP004	228	Feb - Oct	Restriction	Weight And Or Vehicle Type Restriction	80% Axle Group Limit, Maximum 13 Axles
Victoria Highway	13Km West Of Stuart Highway	RKVDP004	1	Mar	Restriction	Weight And Or Vehicle Type Restriction	No Over Mass Permit Vehicles
Victoria Highway	13Km West Of Stuart Highway	RKVDP004	192	Apr - Nov	Restriction	With Caution	Road Damage
Victoria Highway	13Km West Of Stuart Highway	RKVDP004	62	Jun - Aug	Closure	Road Closed	Flooding
Victoria Highway	13Km West Of Stuart Highway	RKVDP004	1	Jun	Restriction	High Clearance 4Wd Only	Flooding
Victoria Highway	13Km West Of Stuart Highway	RKVDP004	1	Jun	Restriction	With Caution	Water Over Road
Victoria Highway	13Km West Of Stuart Highway	RKVDP004	31	Sep - Oct	Restriction	Weight And Or Vehicle Type Restriction	No Over Mass Permit Vehicles
Victoria Highway	24Km West Of Timber Creek	RKVDP010	4	Jan	Restriction	High Clearance 4Wd Only	Water Over Road
Victoria Highway	24Km West Of Timber Creek	RKVDP010	3	Jan	Restriction	Weight And Or Vehicle Type Restriction	80% Axle Group Limit, Maximum 7 Axles
Victoria Highway	24Km West Of Timber Creek	RKVDP010	187	Jan - Aug	Closure	Road Closed	Flooding
Victoria Highway	24Km West Of Timber Creek	RKVDP010	82	Feb - Apr	Closure	Road Closed	Water Over Road
Victoria Highway	24Km West Of Timber Creek	RKVDP010	121	Feb - Jun	Restriction	Weight And Or Vehicle Type Restriction	Maximum Gvm 4.5 Tonne, Light Vehicles Only

All Stations

Table: 4D Road Closures/Restrictions

Year: 2006

Region: All

Road Name	Station Location	Site Number	Days Affected	Month(s) Affected	Restriction Type	Description	Details
Victoria Highway	24Km West Of Timber Creek	RKVDP010	228	Feb - Oct	Restriction	Weight And Or Vehicle Type Restriction	80% Axle Group Limit, Maximum 13 Axles
Victoria Highway	24Km West Of Timber Creek	RKVDP010	192	Apr - Nov	Restriction	With Caution	Road Damage
Victoria Highway	24Km West Of Timber Creek	RKVDP010	1	Apr	Restriction	With Caution	Water Over Road
Victoria Highway	24Km West Of Timber Creek	RKVDP010	154	Jun - Nov	Restriction	Weight And Or Vehicle Type Restriction	No Over Mass Permit Vehicles
Victoria Highway	24Km West Of Timber Creek	RKVDP010	62	Aug - Oct	Restriction	Weight And Or Vehicle Type Restriction	Maximum Gvm 4.5 Tonne, Light Vehicles Only
Victoria Highway	24Km West Of Timber Creek	RKVDP010	31	Sep - Oct	Restriction	Weight And Or Vehicle Type Restriction	No Over Mass Permit Vehicles
Victoria Highway	East Of Zimmen Dr	UKVDC014	3	Jan	Restriction	Weight And Or Vehicle Type Restriction	80% Axle Group Limit, Maximum 7 Axles
Victoria Highway	East Of Zimmen Dr	UKVDC014	248	Jan - Oct	Restriction	Weight And Or Vehicle Type Restriction	80% Axle Group Limit, Maximum 7 Axles
Victoria Highway	East Of Zimmen Dr	UKVDC014	228	Feb - Oct	Restriction	Weight And Or Vehicle Type Restriction	80% Axle Group Limit, Maximum 13 Axles
Victoria Highway	East Of Zimmen Dr	UKVDC014	1	Mar	Restriction	Weight And Or Vehicle Type Restriction	No Over Mass Permit Vehicles
Victoria Highway	East Of Zimmen Dr	UKVDC014	192	Apr - Nov	Restriction	With Caution	Road Damage
Victoria Highway	East Of Zimmen Dr	UKVDC014	1	Jun	Restriction	With Caution	Water Over Road
Victoria Highway	East Of Zimmen Dr	UKVDC014	1	Jun	Restriction	High Clearance 4Wd Only	Flooding
Victoria Highway	East Of Zimmen Dr	UKVDC014	62	Jun - Aug	Closure	Road Closed	Flooding
Victoria Highway	East Of Zimmen Dr	UKVDC014	31	Sep - Oct	Restriction	Weight And Or Vehicle Type Restriction	No Over Mass Permit Vehicles
Victoria Highway	500M West Of Katherine Tce	UKVDP003	3	Jan	Restriction	Weight And Or Vehicle Type Restriction	80% Axle Group Limit, Maximum 7 Axles
Victoria Highway	500M West Of Katherine Tce	UKVDP003	248	Jan - Oct	Restriction	Weight And Or Vehicle Type Restriction	80% Axle Group Limit, Maximum 7 Axles
Victoria Highway	500M West Of Katherine Tce	UKVDP003	228	Feb - Oct	Restriction	Weight And Or Vehicle Type Restriction	80% Axle Group Limit, Maximum 13 Axles
Victoria Highway	500M West Of Katherine Tce	UKVDP003	1	Mar	Restriction	Weight And Or Vehicle Type Restriction	No Over Mass Permit Vehicles
Victoria Highway	500M West Of Katherine Tce	UKVDP003	192	Apr - Nov	Restriction	With Caution	Road Damage
Victoria Highway	500M West Of Katherine Tce	UKVDP003	62	Jun - Aug	Closure	Road Closed	Flooding
Victoria Highway	500M West Of Katherine Tce	UKVDP003	1	Jun	Restriction	High Clearance 4Wd Only	Flooding
Victoria Highway	500M West Of Katherine Tce	UKVDP003	1	Jun	Restriction	With Caution	Water Over Road
Victoria Highway	500M West Of Katherine Tce	UKVDP003	93	Aug - Nov	Restriction	Detour	Road Damage
Victoria Highway	500M West Of Katherine Tce	UKVDP003	31	Sep - Oct	Restriction	Weight And Or Vehicle Type Restriction	No Over Mass Permit Vehicles
Buchanan Highway	32Km West Of Top Srings Rd	RKVDC026	78	Jan - Apr	Restriction	High Clearance 4Wd Only	Water Over Road
Buchanan Highway	32Km West Of Top Srings Rd	RKVDC026	32	May - Jun	Restriction	With Caution	Road Works
Buchanan Highway	5Km South Of Victoria Hwy	RKVDC027	78	Jan - Apr	Restriction	High Clearance 4Wd Only	Water Over Road
Buchanan Highway	5Km South Of Victoria Hwy	RKVDC027	32	May - Jun	Restriction	With Caution	Road Works

All Stations

Table: 4D Road Closures/Restrictions

Year: 2006

Region: All

Road Name	Station Location	Site Number	Days Affected	Month(s) Affected	Restriction Type	Description	Details
Buchanan Highway	32Km East Of Top Springs	RKVDC028	75	Jan - Apr	Restriction	4Wd Only	Changing Surface Conditions
Buchanan Highway	32Km East Of Top Springs	RKVDC028	17	Apr	Restriction	Weight And Or Vehicle Type Restriction	No Over Mass Permit Vehicles
Buchanan Highway	32Km East Of Top Springs	RKVDC028	17	Apr	Restriction	Weight And Or Vehicle Type Restriction	No Over Mass Permit Vehicles
Buchanan Highway	32Km East Of Top Springs	RKVDC028	2	Apr	Closure	Road Closed	Road Damage
Tanami Road	50Km West Of Yuendumu	RAVDC041	20	Jan	Restriction	High Clearance Only	Changing Surface Conditions
Tanami Road	50Km West Of Yuendumu	RAVDC041	1	Jan	Closure	Impassable	Flooding
Tanami Road	50Km West Of Yuendumu	RAVDC041	91	Jan - Apr	Closure	Impassable	Flooding
Tanami Road	50Km West Of Yuendumu	RAVDC041	4	Jan	Closure	Impassable	Flooding
Tanami Road	50Km West Of Yuendumu	RAVDC041	4	Jan	Restriction	High Clearance Only	Changing Surface Conditions
Tanami Road	50Km West Of Yuendumu	RAVDC041	5	Jan	Closure	Impassable	Water Over Road
Tanami Road	50Km West Of Yuendumu	RAVDC041	82	Feb - Apr	Closure	Impassable	Flooding
Tanami Road	50Km West Of Yuendumu	RAVDC041	3	Mar	Restriction	High Clearance Only	Changing Surface Conditions
Tanami Road	50Km West Of Yuendumu	RAVDC041	205	Mar - Oct	Restriction	Weight And Or Vehicle Type Restriction	Flooding
Tanami Road	50Km West Of Yuendumu	RAVDC041	2	Mar	Closure	Impassable	Water Over Road
Tanami Road	50Km West Of Yuendumu	RAVDC041	37	Mar - Apr	Restriction	High Clearance 4Wd Only	Changing Surface Conditions
Tanami Road	50Km West Of Yuendumu	RAVDC041	32	Jul - Aug	Restriction	High Clearance Only	Changing Surface Conditions
Tanami Road	50Km West Of Yuendumu	RAVDC041	41	Nov - Dec	Restriction	High Clearance Only	Road Works
Wollogorang Road	5Km East Of Borroloola	RTVDC032	16	Jan	Restriction	High Clearance 4Wd Only	Changing Surface Conditions
Wollogorang Road	5Km East Of Borroloola	RTVDC032	265	Jan - Oct	Closure	Impassable	Water Over Road
Wollogorang Road	5Km East Of Borroloola	RTVDC032	101	Aug - Nov	Restriction	With Caution	Road Works
Wollogorang Road	5Km East Of Borroloola	RTVDC032	41	Aug - Oct	Restriction	High Clearance 4Wd Only	Changed Traffic Conditions
Wollogorang Road	5Km East Of Robinson River T/O	RTVDC036	16	Jan	Restriction	High Clearance 4Wd Only	Changing Surface Conditions
Wollogorang Road	5Km East Of Robinson River T/O	RTVDC036	265	Jan - Oct	Closure	Impassable	Water Over Road
Wollogorang Road	5Km East Of Robinson River T/O	RTVDC036	41	Aug - Oct	Restriction	High Clearance 4Wd Only	Changed Traffic Conditions
Lajamanu Road	16Km South Of Wave Hill	RKVDC031	28	Jan	Restriction	Weight And Or Vehicle Type Restriction	Maximum Gvm 8 Tonne
Lajamanu Road	16Km South Of Wave Hill	RKVDC031	41	Jan - Feb	Restriction	High Clearance 4Wd Only	Water Over Road
Lajamanu Road	16Km South Of Wave Hill	RKVDC031	32	Jan - Feb	Restriction	Weight And Or Vehicle Type Restriction	Maximum Gvm 4.5 Tonne, Light Vehicles Only
Lajamanu Road	10Km South Of Hooker Ck	RKVDC032	28	Jan	Restriction	Weight And Or Vehicle Type Restriction	Maximum Gvm 8 Tonne
Lajamanu Road	10Km South Of Hooker Ck	RKVDC032	41	Jan - Feb	Restriction	High Clearance 4Wd Only	Water Over Road
Lajamanu Road	10Km South Of Hooker Ck	RKVDC032	32	Jan - Feb	Restriction	Weight And Or Vehicle Type Restriction	Maximum Gvm 4.5 Tonne, Light Vehicles Only
Lajamanu Road	10Km South Of Hooker Ck	RKVDC032	57	Nov - Dec	Restriction	High Clearance 4Wd Only	Road Damage
Larapinta Drive	5Km West Of Hermansburg	RAVDC044	123	Aug - Dec	Restriction	High Clearance Only	Changing Surface Conditions
Larapinta Drive	5Km West Of Areyonga Road	RAVDC077	123	Aug - Dec	Restriction	High Clearance Only	Changing Surface Conditions
Larapinta Drive	30Km North Of Kings Canyon (At Jump Up)	RAVDP013	123	Aug - Dec	Restriction	High Clearance Only	Changing Surface Conditions
Tablelands Highway	5Km South Of Carpentaria Hwy	RTVDC030	3	Jan	Restriction	With Caution	Water Over Road
Tablelands Highway	5Km South Of Carpentaria Hwy	RTVDC030	13	Jan	Closure	Impassable	Flooding

All Stations

Table: 4D Road Closures/Restrictions

Year: 2006

Region: All

Road Name	Station Location	Site Number	Days Affected	Month(s) Affected	Restriction Type	Description	Details
Tablelands Highway	5Km South Of Carpentaria Hwy	RTVDC030	245	Jan - Oct	Restriction	Weight And Or Vehicle Type Restriction	80% Axle Group Limit, Maximum 7 Axles
Tablelands Highway	5Km South Of Carpentaria Hwy	RTVDC030	165	May - Nov	Restriction	Weight And Or Vehicle Type Restriction	No Over Mass Permit Vehicles
Tablelands Highway	5Km South Of Carpentaria Hwy	RTVDC030	91	Jul - Oct	Restriction	Weight And Or Vehicle Type Restriction	No Over Mass Permit Vehicles
Tablelands Highway	5Km South Of Carpentaria Hwy	RTVDC030	124	Jul - Nov	Closure	Impassable	Flooding
Tablelands Highway	1Km North Of Barkly Highway	RTVDP006	3	Jan	Restriction	With Caution	Water Over Road
Tablelands Highway	1Km North Of Barkly Highway	RTVDP006	13	Jan	Closure	Impassable	Flooding
Tablelands Highway	1Km North Of Barkly Highway	RTVDP006	245	Jan - Oct	Restriction	Weight And Or Vehicle Type Restriction	80% Axle Group Limit, Maximum 7 Axles
Tablelands Highway	1Km North Of Barkly Highway	RTVDP006	165	May - Nov	Restriction	Weight And Or Vehicle Type Restriction	No Over Mass Permit Vehicles
Tablelands Highway	1Km North Of Barkly Highway	RTVDP006	124	Jul - Nov	Closure	Impassable	Flooding
Tablelands Highway	1Km North Of Barkly Highway	RTVDP006	91	Jul - Oct	Restriction	Weight And Or Vehicle Type Restriction	No Over Mass Permit Vehicles
Buntine Highway	10Km South Of Victoria Hwy	RKVDC025	44	Jan - Feb	Restriction	Weight And Or Vehicle Type Restriction	80% Axle Group Limit, Maximum 13 Axles
Buntine Highway	10Km South Of Victoria Hwy	RKVDC025	4	Jan	Restriction	With Caution	Water Over Road
Buntine Highway	10Km South Of Victoria Hwy	RKVDC025	10	Jan	Restriction	With Caution	Water Over Road
Buntine Highway	10Km South Of Victoria Hwy	RKVDC025	32	Jan - Feb	Restriction	With Caution	Water Over Road
Buntine Highway	10Km South Of Victoria Hwy	RKVDC025	13	Mar - Apr	Restriction	Weight And Or Vehicle Type Restriction	80% Axle Group Limit, Maximum 7 Axles
Buntine Highway	10Km South Of Victoria Hwy	RKVDC025	14	Apr	Restriction	Weight And Or Vehicle Type Restriction	80% Axle Group Limit, Maximum 7 Axles
Buntine Highway	10Km South Of Victoria Hwy	RKVDC025	25	Apr	Restriction	Weight And Or Vehicle Type Restriction	Maximum Gvm 4.5 Tonne, Light Vehicles Only
Buntine Highway	10Km South Of Victoria Hwy	RKVDC025	5	Apr	Closure	Road Closed	Road Damage
Buntine Highway	10Km South Of Victoria Hwy	RKVDC025	7	Apr	Restriction	Weight And Or Vehicle Type Restriction	80% Axle Group Limit, Maximum 7 Axles
Buntine Highway	10Km South Of Victoria Hwy	RKVDC025	3	Apr	Closure	Road Closed	Water Over Road
Buntine Highway	10Km South Of Victoria Hwy	RKVDC025	5	May	Restriction	Weight And Or Vehicle Type Restriction	80% Axle Group Limit, Maximum 13 Axles
Buntine Highway	16Km East Of Wave Hill	RKVDC029	4	Jan	Restriction	With Caution	Water Over Road
Buntine Highway	16Km East Of Wave Hill	RKVDC029	44	Jan - Feb	Restriction	Weight And Or Vehicle Type Restriction	80% Axle Group Limit, Maximum 13 Axles
Buntine Highway	16Km East Of Wave Hill	RKVDC029	10	Jan	Restriction	With Caution	Water Over Road
Buntine Highway	16Km East Of Wave Hill	RKVDC029	34	Jan - Mar	Closure	Impassable	Flooding
Buntine Highway	16Km East Of Wave Hill	RKVDC029	13	Mar - Apr	Restriction	Weight And Or Vehicle Type Restriction	80% Axle Group Limit, Maximum 7 Axles
Buntine Highway	16Km East Of Wave Hill	RKVDC029	24	Apr	Restriction	Weight And Or Vehicle Type Restriction	No Over Mass Permit Vehicles

All Stations

Table: 4D Road Closures/Restrictions

Year: 2006

Region: All

Road Name	Station Location	Site Number	Days Affected	Month(s) Affected	Restriction Type	Description	Details
Buntine Highway	16Km East Of Wave Hill	RKVDC029	25	Apr	Restriction	Weight And Or Vehicle Type Restriction	Maximum Gvm 4.5 Tonne, Light Vehicles Only
Buntine Highway	16Km East Of Wave Hill	RKVDC029	7	Apr	Restriction	Weight And Or Vehicle Type Restriction	80% Axle Group Limit, Maximum 7 Axles
Buntine Highway	16Km East Of Wave Hill	RKVDC029	3	Apr	Closure	Road Closed	Water Over Road
Buntine Highway	64Km West Of Wave Hill	RKVDC030	44	Jan - Feb	Restriction	Weight And Or Vehicle Type Restriction	80% Axle Group Limit, Maximum 13 Axles
Buntine Highway	64Km West Of Wave Hill	RKVDC030	4	Jan	Restriction	With Caution	Water Over Road
Buntine Highway	64Km West Of Wave Hill	RKVDC030	41	Jan - Feb	Restriction	4Wd Only	Changing Surface Conditions
Buntine Highway	1Km South Of Top Springs	RKVDP005	44	Jan - Feb	Restriction	Weight And Or Vehicle Type Restriction	80% Axle Group Limit, Maximum 13 Axles
Buntine Highway	1Km South Of Top Springs	RKVDP005	4	Jan	Restriction	With Caution	Water Over Road
Buntine Highway	1Km South Of Top Springs	RKVDP005	10	Jan	Restriction	With Caution	Water Over Road
Buntine Highway	1Km South Of Top Springs	RKVDP005	34	Jan - Mar	Closure	Impassable	Flooding
Buntine Highway	1Km South Of Top Springs	RKVDP005	59	Feb - Apr	Restriction	With Caution	Road Works
Buntine Highway	1Km South Of Top Springs	RKVDP005	13	Mar - Apr	Restriction	Weight And Or Vehicle Type Restriction	80% Axle Group Limit, Maximum 7 Axles
Buntine Highway	1Km South Of Top Springs	RKVDP005	24	Apr	Restriction	Weight And Or Vehicle Type Restriction	No Over Mass Permit Vehicles
Buntine Highway	1Km South Of Top Springs	RKVDP005	25	Apr	Restriction	Weight And Or Vehicle Type Restriction	Maximum Gvm 4.5 Tonne, Light Vehicles Only
Buntine Highway	1Km South Of Top Springs	RKVDP005	7	Apr	Restriction	Weight And Or Vehicle Type Restriction	80% Axle Group Limit, Maximum 7 Axles
Buntine Highway	1Km South Of Top Springs	RKVDP005	3	Apr	Closure	Road Closed	Water Over Road
Carpentaria Highway	2Km East Of Stuart Highway	RKVDP008	258	Jan - Oct	Restriction	With Caution	Water Over Road
Carpentaria Highway	2Km East Of Stuart Highway	RKVDP008	251	Jan - Oct	Restriction	Weight And Or Vehicle Type Restriction	80% Axle Group Limit, Maximum 7 Axles
Carpentaria Highway	2Km East Of Stuart Highway	RKVDP008	245	Jan - Oct	Restriction	Weight And Or Vehicle Type Restriction	Night Closure, 6Pm To 6Am
Carpentaria Highway	2Km East Of Stuart Highway	RKVDP008	245	Jan - Oct	Restriction	Weight And Or Vehicle Type Restriction	Direction Closure
Carpentaria Highway	2Km East Of Stuart Highway	RKVDP008	110	Mar - Jul	Restriction	With Caution	Water Over Road
Carpentaria Highway	2Km East Of Stuart Highway	RKVDP008	162	Apr - Oct	Restriction	Weight And Or Vehicle Type Restriction	No Over Mass Permit Vehicles
Carpentaria Highway	2Km East Of Stuart Highway	RKVDP008	50	Jun - Aug	Restriction	With Caution	Road Damage
Carpentaria Highway	2Km East Of Stuart Highway	RKVDP008	32	Jul - Aug	Restriction	With Caution	Water Over Road
Carpentaria Highway	5Km West Of Tablelands Hwy	RTVDC031	258	Jan - Oct	Restriction	With Caution	Water Over Road
Carpentaria Highway	5Km West Of Tablelands Hwy	RTVDC031	251	Jan - Oct	Restriction	Weight And Or Vehicle Type Restriction	80% Axle Group Limit, Maximum 7 Axles
Carpentaria Highway	5Km West Of Tablelands Hwy	RTVDC031	245	Jan - Oct	Restriction	Weight And Or Vehicle Type Restriction	Night Closure, 6Pm To 6Am
Carpentaria Highway	5Km West Of Tablelands Hwy	RTVDC031	245	Jan - Oct	Restriction	Weight And Or Vehicle Type Restriction	Direction Closure

All Stations

Table: 4D Road Closures/Restrictions

Year: 2006

Region: All

Road Name	Station Location	Site Number	Days Affected	Month(s) Affected	Restriction Type	Description	Details
Carpentaria Highway	5Km West Of Tablelands Hwy	RTVDC031	110	Mar - Jul	Restriction	With Caution	Water Over Road
Carpentaria Highway	5Km West Of Tablelands Hwy	RTVDC031	162	Apr - Oct	Restriction	Weight And Or Vehicle Type Restriction	No Over Mass Permit Vehicles
Carpentaria Highway	5Km West Of Tablelands Hwy	RTVDC031	50	Jun - Aug	Restriction	With Caution	Road Damage
Carpentaria Highway	5Km East Of Tablelands Hwy	RTVDC033	70	Jan - Mar	Restriction	With Caution	Water Over Road
Carpentaria Highway	5Km East Of Tablelands Hwy	RTVDC033	3	Mar	Restriction	High Clearance Only	Water Over Road
Carpentaria Highway	5Km East Of Tablelands Hwy	RTVDC033	153	Mar - Aug	Restriction	With Caution	Water Over Road
Carpentaria Highway	2Km West Of Robinson Rd (Borrooloola T/Off)	RTVDC038	70	Jan - Mar	Restriction	With Caution	Water Over Road
Carpentaria Highway	2Km West Of Robinson Rd (Borrooloola T/Off)	RTVDC038	3	Mar	Restriction	High Clearance Only	Water Over Road
Carpentaria Highway	2Km West Of Robinson Rd (Borrooloola T/Off)	RTVDC038	153	Mar - Aug	Restriction	With Caution	Water Over Road
Kintore Road	32Km West Of Tanami Rd	RAVDC042	33	Jan - Feb	Restriction	High Clearance 4Wd Only	Changing Surface Conditions
Kintore Road	32Km West Of Tanami Rd	RAVDC042	60	Feb - Apr	Closure	Impassable	Flooding
Kintore Road	32Km West Of Tanami Rd	RAVDC042	104	Apr - Jul	Restriction	High Clearance Only	Changing Surface Conditions
Kintore Road	32Km West Of Tanami Rd	RAVDC042	5	Jul	Closure	Impassable	Flooding
Kintore Road	32Km West Of Tanami Rd	RAVDC042	164	Jul - Dec	Restriction	High Clearance Only	Changing Surface Conditions
Mulga Park Road	16Km West Of Stuart Hwy	RAVDC065	164	Jul - Dec	Restriction	High Clearance Only	Changing Surface Conditions
Mulga Park Road	8Km South Of Lasseter Hwy	RAVDC066	164	Jul - Dec	Restriction	High Clearance Only	Changing Surface Conditions
Port Keats Road	5Km West Of Daly River Crossing	RDVDC056	244	Jan - Sep	Restriction	Weight And Or Vehicle Type Restriction	80% Axle Group Limit, Maximum 13 Axles
Port Keats Road	5Km West Of Daly River Crossing	RDVDC056	39	May - Jul	Restriction	Weight And Or Vehicle Type Restriction	Maximum Gvm 4.5 Tonne, Light Vehicles Only
Port Keats Road	5Km West Of Daly River Crossing	RDVDC056	92	Jun - Sep	Restriction	Weight And Or Vehicle Type Restriction	Maximum Gvm 8 Tonne
Port Keats Road	5Km West Of Daly River Crossing	RDVDC056	110	Jun - Oct	Restriction	Weight And Or Vehicle Type Restriction	80% Axle Group Limit, Maximum 13 Axles
Port Keats Road	5Km West Of Daly River Crossing	RDVDC056	17	Jun - Jul	Restriction	Weight And Or Vehicle Type Restriction	Maximum Gvm 8 Tonne
Port Keats Road	5Km West Of Daly River Crossing	RDVDC056	14	Dec	Restriction	Weight And Or Vehicle Type Restriction	80% Axle Group Limit, Maximum 7 Axles
Port Keats Road	5Km West Of Daly River Crossing	RDVDC056	4	Dec	Restriction	Weight And Or Vehicle Type Restriction	Maximum Gvm 8 Tonne
Central Arnhem Road	35Km West Of Dhupuma T/O	REVDP001	25	Jan	Restriction	Weight And Or Vehicle Type Restriction	80% Axle Group Limit, Maximum 13 Axles
Central Arnhem Road	35Km West Of Dhupuma T/O	REVDP001	111	Jan - May	Restriction	Weight And Or Vehicle Type Restriction	Maximum Gvm 8 Tonne
Central Arnhem Road	35Km West Of Dhupuma T/O	REVDP001	44	May - Jun	Restriction	Weight And Or Vehicle Type Restriction	100% Legal Limits, Maximum 13 Axles
Central Arnhem Road	35Km West Of Dhupuma T/O	REVDP001	187	Jun - Dec	Restriction	Weight And Or Vehicle Type Restriction	100% Legal Limits, Maximum 13 Axles
Central Arnhem Road	1Km East Of Stuart Highway	RKVDP006	12	Mar	Restriction	With Caution	Changing Surface Conditions
Central Arnhem Road	1Km East Of Stuart Highway	RKVDP006	101	Apr - Aug	Restriction	Weight And Or Vehicle Type Restriction	Maximum Gvm 4.5 Tonne, Light Vehicles Only
Central Arnhem Road	1Km East Of Stuart Highway	RKVDP006	50	Jun - Aug	Restriction	With Caution	Water Over Road

All Stations

Table: 4D Road Closures/Restrictions

Year: 2006

Region: All

Road Name	Station Location	Site Number	Days Affected	Month(s) Affected	Restriction Type	Description	Details
Finke Road	10Km East Of Stuart Hwy	RAVDC069	41	Nov - Dec	Restriction	High Clearance Only	Changing Surface Conditions
The Garden	5Km East Of Stuart Hwy	RAVDC032	269	Apr - Dec	Restriction	High Clearance Only	Changing Surface Conditions
Ernest Giles Road	2Km West Of Henbury Crater T/O	RAVDC060	164	Jun - Dec	Restriction	High Clearance 4Wd Only	Changing Surface Conditions
Ernest Giles Road	2Km West Of Henbury Crater T/O	RAVDC060	15	Dec	Restriction	High Clearance Only	Changing Surface Conditions
Ernest Giles Road	2Km West Of Henbury Crater T/O	RAVDC060	7	Dec	Closure	Road Closed	Water Over Road
Ernest Giles Road	2Km West Of Henbury Crater T/O	RAVDC060	3	Dec	Restriction	High Clearance 4Wd Only	Road Damage
Kakadu Highway	3Km South Of Arnhem Highway	RDVDP004	13	Apr	Restriction	With Caution	Water Over Road
Kakadu Highway	3Km South Of Arnhem Highway	RDVDP004	1	Apr	Closure	Impassable	Changed Traffic Conditions
Kakadu Highway	3Km South Of Arnhem Highway	RDVDP004	1	May	Restriction	With Caution	Flooding
Kakadu Highway	500M East Of Stuart Highway	RDVDP012	13	Apr	Restriction	With Caution	Water Over Road
Kakadu Highway	500M East Of Stuart Highway	RDVDP012	1	Apr	Closure	Impassable	Changed Traffic Conditions
Kakadu Highway	500M East Of Stuart Highway	RDVDP012	1	May	Restriction	With Caution	Flooding
Arnhem Highway	2Km West Of Adelaide River Brg.	RDVDP007	245	Apr - Dec	Restriction	With Caution	Flooding
Arnhem Highway	2Km West Of Adelaide River Brg.	RDVDP007	230	Apr - Dec	Restriction	Weight And Or Vehicle Type Restriction	80% Axle Group Limit, Maximum 13 Axles
Arnhem Highway	2Km West Of Adelaide River Brg.	RDVDP007	8	Apr	Restriction	Weight And Or Vehicle Type Restriction	80% Axle Group Limit, Maximum 13 Axles
Arnhem Highway	2Km West Of Adelaide River Brg.	RDVDP007	1	Apr	Restriction	With Caution	Changed Traffic Conditions
Arnhem Highway	2Km West Of Adelaide River Brg.	RDVDP007	1	May	Restriction	Weight And Or Vehicle Type Restriction	No Over Mass Permit Vehicles
Arnhem Highway	2Km West Of Adelaide River Brg.	RDVDP007	32	Jul - Aug	Restriction	Weight And Or Vehicle Type Restriction	80% Axle Group Limit, Maximum 13 Axles
Arnhem Highway	3Km West Of South Alligator Brg.	RDVDP008	365	Jan - Dec	Restriction	Weight And Or Vehicle Type Restriction	100% Legal Limits, Maximum 7 Axles
Arnhem Highway	3Km West Of South Alligator Brg.	RDVDP008	245	Apr - Dec	Restriction	With Caution	Flooding
Arnhem Highway	3Km West Of South Alligator Brg.	RDVDP008	23	Apr	Restriction	High Clearance 4Wd Only	Water Over Road
Arnhem Highway	3Km West Of South Alligator Brg.	RDVDP008	1	Apr	Restriction	With Caution	Changed Traffic Conditions
Arnhem Highway	3Km West Of South Alligator Brg.	RDVDP008	1	May	Restriction	Weight And Or Vehicle Type Restriction	No Over Mass Permit Vehicles
Arnhem Highway	9.5Km East Of Point Stuart Rd.	RDVDP018	245	Apr - Dec	Restriction	With Caution	Flooding
Arnhem Highway	9.5Km East Of Point Stuart Rd.	RDVDP018	23	Apr	Restriction	High Clearance 4Wd Only	Water Over Road
Arnhem Highway	9.5Km East Of Point Stuart Rd.	RDVDP018	1	Apr	Closure	Road Closed	Flooding
Arnhem Highway	9.5Km East Of Point Stuart Rd.	RDVDP018	1	May	Restriction	Weight And Or Vehicle Type Restriction	No Over Mass Permit Vehicles
Arnhem Highway	9.5Km East Of Point Stuart Rd.	RDVDP018	143	Aug - Dec	Restriction	With Caution	Road Works
Arnhem Highway	500M East Of Stuart Hwy	UDVDP019	245	Apr - Dec	Restriction	With Caution	Flooding
Arnhem Highway	500M East Of Stuart Hwy	UDVDP019	1	May	Restriction	Weight And Or Vehicle Type Restriction	No Over Mass Permit Vehicles
Arnhem Highway	500M East Of Stuart Hwy	UDVDP019	32	Jul - Aug	Restriction	Weight And Or Vehicle Type Restriction	80% Axle Group Limit, Maximum 13 Axles
Arnhem Highway	500M East Of Stuart Hwy	UDVDP019	1	Oct	Restriction	Weight And Or Vehicle Type Restriction	80% Axle Group Limit, Maximum 13 Axles
Cox Peninsula Road	At Blackmore River Bridge	RDVDC030	21	Apr - May	Restriction	With Caution	Water Over Road

All Stations

Table: 4D Road Closures/Restrictions

Year: 2006

Region: All

Road Name	Station Location	Site Number	Days Affected	Month(s) Affected	Restriction Type	Description	Details
Cox Peninsula Road	500M West Of Fog Bay Rd	RDVDC033	21	Apr - May	Restriction	With Caution	Water Over Road
Cox Peninsula Road	Between Belyuen & Charles Pt.	RDVDC090	21	Apr - May	Restriction	With Caution	Water Over Road
Cox Peninsula Road	4Km West Of Stuart Highway	RDVDP009	1	Apr	Restriction	With Caution	Water Over Road
Cox Peninsula Road	4Km West Of Stuart Highway	RDVDP009	2	Apr	Closure	Impassable	Flooding
Cox Peninsula Road	4Km West Of Stuart Highway	RDVDP009	1	Apr	Closure	Road Closed	Flooding
Cox Peninsula Road	At Pioneer Creek Bridge	RDVDP010	21	Apr - May	Restriction	With Caution	Water Over Road
Maryvale Road	16Km South Of Santa Teresa Rd	RAVDC051	84	Mar - Jun	Restriction	High Clearance 4Wd Only	Changing Surface Conditions
Namatjira Drive	5Km West Of Larapinta Junction	RAVDP011	266	Apr - Jan	Restriction	With Caution	Water Over Road
Namatjira Drive	5Km South Of Beer Can Cnr	RAVDP012	292	Mar - Dec	Restriction	High Clearance Only	Changing Surface Conditions
Gorge Road	10Km East Of Stuart Highway	RKVDP009	8	Mar	Closure	Impassable	Water Over Road
Gorge Road	10Km East Of Stuart Highway	RKVDP009	154	May - Oct	Closure	Road Closed	Flooding
Gorge Road	10Km East Of Stuart Highway	RKVDP009	61	Aug - Oct	Restriction	With Caution	Road Damage
Nathan River Road	2Km North Of Ryans Bend Rd	RTVDC034	41	Jan - Feb	Closure	Road Closed	Water Over Road
Nathan River Road	2Km North Of Ryans Bend Rd	RTVDC034	64	Sep - Nov	Restriction	High Clearance 4Wd Only	Road Damage
Santa Teresa Road	16Km South Of Maryvale T/O	RAVDC050	121	Mar - Jul	Restriction	High Clearance Only	Changing Surface Conditions
Arltunga Road	5Km North Of Ross Hwy	RAVDC031	24	Mar - Apr	Restriction	High Clearance Only	Changing Surface Conditions
Ringwood Road	8Km South Of Ross Hwy	RAVDC033	291	Mar - Dec	Restriction	High Clearance Only	Changing Surface Conditions
Litchfield Park Road	1Km North Of Wangi Falls Rd	RDVDC053	41	Jan - Feb	Restriction	With Caution	Water Over Road
Litchfield Park Road	1Km North Of Wangi Falls Rd	RDVDC053	32	Apr - May	Restriction	With Caution	Flooding
Litchfield Park Road	5Km South Of Wangi Falls Rd	RDVDC054	296	Jan - Oct	Restriction	Weight And Or Vehicle Type Restriction	100% Legal Limits, Maximum 13 Axles
Litchfield Park Road	5Km South Of Wangi Falls Rd	RDVDC054	41	Jan - Feb	Restriction	With Caution	Water Over Road
Litchfield Park Road	5Km South Of Wangi Falls Rd	RDVDC054	32	Apr - May	Restriction	With Caution	Flooding
Litchfield Park Road	5Km South Of Wangi Falls Rd	RDVDC054	1	Oct	Restriction	Weight And Or Vehicle Type Restriction	Maximum 13 Axles
Litchfield Park Road	2Km West Of Cox Peninsula Road	RDVDP014	287	Jan - Nov	Restriction	With Caution	Changing Surface Conditions
Litchfield Park Road	2Km West Of Cox Peninsula Road	RDVDP014	41	Jan - Feb	Restriction	With Caution	Water Over Road
Litchfield Park Road	2Km West Of Cox Peninsula Road	RDVDP014	6	Jan	Restriction	Weight And Or Vehicle Type Restriction	Maximum Gvm 8 Tonne
Litchfield Park Road	2Km West Of Cox Peninsula Road	RDVDP014	1	Jan	Restriction	Weight And Or Vehicle Type Restriction	Maximum Gvm 4.5 Tonne, Light Vehicles Only
Litchfield Park Road	2Km West Of Cox Peninsula Road	RDVDP014	32	Apr - May	Restriction	With Caution	Flooding
Litchfield Park Road	2Km West Of Cox Peninsula Road	RDVDP014	10	May	Restriction	High Clearance Only	Road Damage
Litchfield Park Road	5Km West Of Finnis River Crossing	RDVDP035	296	Jan - Oct	Restriction	Weight And Or Vehicle Type Restriction	100% Legal Limits, Maximum 13 Axles
Litchfield Park Road	5Km West Of Finnis River Crossing	RDVDP035	41	Jan - Feb	Restriction	With Caution	Water Over Road
Litchfield Park Road	5Km West Of Finnis River Crossing	RDVDP035	32	Apr - May	Restriction	With Caution	Flooding
Litchfield Park Road	5Km West Of Finnis River Crossing	RDVDP035	1	Oct	Restriction	Weight And Or Vehicle Type Restriction	Maximum 13 Axles
Berrimah Rd	100M South Makagon Rd	UDVDC024	241	May - Dec	Restriction	With Caution	Road Works
Berrimah Rd	500M South Of Wishart Road - Mk3	UDVDP025	241	May - Dec	Restriction	With Caution	Road Works
Fog Bay Road	2Km West Of Cox Peninsular Road	RDVDP032	250	Jan - Oct	Restriction	With Caution	Changing Surface Conditions
Bing Bong Road	5Km North Of Borroloola	RTVDC035	20	Jan - Feb	Restriction	With Caution	Water Over Road

All Stations

Table: 4D Road Closures/Restrictions

Year: 2006

Region: All

Road Name	Station Location	Site Number	Days Affected	Month(s) Affected	Restriction Type	Description	Details
		RTVDC035	205	Feb - Aug	Restriction	With Caution	Road Damage

All Total = 285

Primary Classification Count Stations

Table: 5.1 Vehicle Classification at Rural Primary Stations

Year: 2006

Region: Alice Springs

Road Name/Location	Station	Month	Direction												
		(Days)		1	2	3	4	5	6	7	8	9	10	11	12
Larapinta Drive 1km East of Larapinta / Namatjira Int.	RAVDP002	Oct (28)	Inbound	86.47	2.93	7.94	0.43	0.04	1.53	0.09	0.04	0.49	0	0.04	0
		Oct (28)	Outbound	88.84	2.45	6.32	0.51	0.04	1.08	0.24	0.09	0.4	0	0.02	0
		Oct (28)	Both	87.64	2.69	7.14	0.47	0.04	1.31	0.16	0.07	0.45	0	0.03	0
Larapinta Dve 30km North of Kings Canyon (at jump up)	RAVDP013	May (31)	Inbound	84.05	10.24	3.1	0.48	0.71	0.24	0	0	1.19	0	0	0
		Jun (30)	Inbound	79.28	15.49	3.62	0.2	0.2	0.2	0.4	0	0.6	0	0	0
		Jul (31)	Inbound	81.9	14.94	2.3	0.57	0	0.14	0	0	0.14	0	0	0
		Aug (31)	Inbound	87.88	8.13	3.44	0.14	0.14	0	0.14	0	0.14	0	0	0
		Sep (30)	Inbound	83.01	13.62	3.04	0	0	0.16	0	0	0.16	0	0	0
		Oct (31)	Inbound	87.14	8.57	2.86	0.71	0	0.36	0.18	0	0.18	0	0	0
		Nov (30)	Inbound	89.43	4.67	2.95	0.74	0	1.23	0.25	0	0.49	0.25	0	0
		Dec (31)	Inbound	94.55	2.55	2.18	0	0	0	0	0	0.36	0	0.36	0
		May (31)	Outbound	73.64	14.38	9.27	0.48	0.32	0.48	0	0	1.28	0.16	0	0
		Jun (30)	Outbound	66.25	21.85	9.82	0.28	0	1.11	0	0	0.55	0	0.14	0
		Jul (31)	Outbound	71.37	18.94	8.04	0.22	0	0.55	0.33	0.11	0.44	0	0	0
		Aug (31)	Outbound	77.37	9.72	11.61	0.12	0.12	0.36	0	0	0.71	0	0	0
		Sep (30)	Outbound	75.65	12.46	9.86	0.72	0	0.43	0.14	0	0.72	0	0	0
		Oct (31)	Outbound	75.24	8.47	14.38	0.16	0	0.64	0.32	0	0.8	0	0	0
		Nov (30)	Outbound	76.01	3.77	17.52	0.81	0.27	0.54	0	0	1.08	0	0	0
		Dec (31)	Outbound	81.37	2.61	14.05	0	0	0.33	0	0	0.65	0.65	0.33	0
May (31)	Both	77.82	12.72	6.79	0.48	0.48	0.38	0	0	1.24	0.1	0	0		
Jun (30)	Both	71.56	19.26	7.3	0.25	0.08	0.74	0.16	0	0.57	0	0.08	0		
Jul (31)	Both	75.94	17.21	5.55	0.37	0	0.37	0.19	0.06	0.31	0	0	0		
Aug (31)	Both	82.23	8.98	7.83	0.13	0.13	0.19	0.06	0	0.45	0	0	0		
Sep (30)	Both	79.15	13.01	6.62	0.38	0	0.3	0.08	0	0.46	0	0	0		
Oct (31)	Both	80.86	8.52	8.94	0.42	0	0.51	0.25	0	0.51	0	0	0		
Nov (30)	Both	83.03	4.24	9.9	0.77	0.13	0.9	0.13	0	0.77	0.13	0	0		
Dec (31)	Both	87.61	2.58	8.43	0	0	0.17	0	0	0.52	0.34	0.34	0		
Lasseter Highway 500m West of Stuart Highway	RAVDP007	May (31)	Inbound	55.41	19.85	9.96	3.84	0.11	2.85	2.95	0.26	0.62	0.09	0.63	3.43
		Jun (30)	Inbound	53.7	24.27	8.22	3	0.03	2.67	3.06	0.29	0.36	0.05	0.65	3.68
		May (31)	Outbound	53.81	21.37	10.24	3.24	0.53	2.89	3	0.33	0.56	0.07	0.53	3.42
		Jun (30)	Outbound	53.9	24.95	8.12	2.57	0.18	2.68	2.99	0.25	0.37	0.05	0.55	3.39
		May (31)	Both	54.58	20.63	10.1	3.53	0.33	2.87	2.97	0.3	0.59	0.08	0.58	3.43
		Jun (30)	Both	53.81	24.62	8.17	2.78	0.11	2.68	3.03	0.27	0.36	0.05	0.6	3.53

Primary Classification Count Stations

Table: 5.1 Vehicle Classification at Rural Primary Stations

Year: 2006

Region: Alice Springs

Road Name/Location	Station	Month (Days)	Direction	1	2	3	4	5	6	7	8	9	10	11	12
Lasseter Highway 500m East of Yulara / Airport Int.	RAVDP008	May (31)	Inbound	62.3	16.57	8.99	3.29	0.03	4.05	1.32	0.16	0.17	0.06	0.3	2.76
		Jun (30)	Inbound	59.95	20.66	7.87	2.54	0.03	3.82	1.4	0.12	0.14	0.03	0.4	3.06
		May (31)	Outbound	61.24	16.56	11.46	1.85	0.06	3.49	2.2	0.25	0.11	0.03	0.28	2.47
		Jun (30)	Outbound	60.05	20.19	9.56	1.46	0.07	3.43	2.09	0.1	0.07	0	0.33	2.65
		May (31)	Both	61.77	16.56	10.22	2.57	0.05	3.77	1.76	0.2	0.14	0.05	0.29	2.61
		Jun (30)	Both	60	20.42	8.72	2	0.05	3.63	1.74	0.11	0.1	0.01	0.36	2.85
Luritja Road 500m East of Kings Canyon Ranger Stn -	RAVDP009	May (31)	Inbound	62.7	15.96	9.8	3.35	0.08	3.9	2.48	0.37	1.11	0	0.16	0.11
		Jun (21)	Inbound	60.92	19.87	8	3.17	0.05	3.37	2.82	0.2	1.46	0	0.15	0
		May (31)	Outbound	61.08	17.25	10.57	2.59	0.1	3.76	2.79	0.42	1.25	0	0.1	0.07
		Jun (21)	Outbound	59.64	20.25	8.82	2.22	0.24	3.71	3.18	0.24	1.54	0	0.14	0
		May (31)	Both	61.87	16.63	10.2	2.96	0.09	3.83	2.64	0.4	1.18	0	0.13	0.09
		Jun (21)	Both	60.27	20.06	8.42	2.68	0.15	3.55	3	0.22	1.5	0	0.15	0
Namatjira Dr 5km South of Beer Can Cnr	RAVDP012	Oct (28)	Inbound	74.78	7.76	13.58	0.22	0	3.45	0	0	0.22	0	0	0
		Oct (28)	Outbound	87.88	7.07	4.44	0	0	0.2	0	0	0.4	0	0	0
		Oct (28)	Both	81.54	7.4	8.86	0.1	0	1.77	0	0	0.31	0	0	0
Namatjira Drive 5km West of Larapinta Junction	RAVDP011	Oct (28)	Inbound	85.67	2.97	8.31	0.44	0.08	2.09	0.32	0	0.12	0	0	0
		Oct (28)	Outbound	86.96	2.51	8.02	0.49	0.04	1.5	0.36	0	0.12	0	0	0
		Oct (28)	Both	86.31	2.74	8.16	0.46	0.06	1.79	0.34	0	0.12	0	0	0
Plenty Highway 16km East of Stuart Highway	RAVDP004	May (31)	Inbound	71.12	14.21	7.82	0.51	0.06	0.74	0.74	0.51	0.86	0.11	0.8	2.51
		Jun (30)	Inbound	63.53	22.71	8.24	0.91	0	0.81	0.56	0.4	0.81	0.05	0.56	1.42
		May (31)	Outbound	71.4	14.13	7.8	0.5	0.06	0.67	0.73	0.45	0.67	0.17	0.9	2.52
		Jun (30)	Outbound	67.42	19.28	7.22	0.92	0	0.65	0.86	0.59	0.81	0.11	0.54	1.62
		May (31)	Both	71.26	14.17	7.81	0.51	0.06	0.71	0.74	0.48	0.76	0.14	0.85	2.52
		Jun (30)	Both	65.41	21.05	7.75	0.91	0	0.73	0.7	0.5	0.81	0.08	0.55	1.51
Ross Highway 6.5km East of Stuart Highway	RAVDP006	Oct (28)	Inbound	90.31	1.14	5.6	0.29	0.07	0.38	0.03	0.52	1.33	0.01	0.19	0.13
		Oct (28)	Outbound	91.25	1.31	4.65	0.28	0.07	0.19	0.04	0.64	1.21	0	0.2	0.16
		Oct (28)	Both	90.78	1.23	5.13	0.28	0.07	0.28	0.04	0.58	1.27	0.01	0.2	0.15
Stuart Highway	RAVDP001	Oct (28)	Inbound	78.63	4.9	6.23	1.89	0.24	0.39	0.83	0.4	1.45	0.35	1.3	3.38

Primary Classification Count Stations

Table: 5.1 Vehicle Classification at Rural Primary Stations

Year: 2006

Region: Alice Springs

Road Name/Location	Station	Month (Days)	Direction	Month											
				1	2	3	4	5	6	7	8	9	10	11	12
3km North of Alice Springs		Oct (28)	Outbound	77.59	5.79	5.65	2.96	0.57	0.34	0.85	0.29	1.34	0.47	1.34	2.79
		Oct (28)	Both	78.11	5.34	5.94	2.43	0.41	0.37	0.84	0.35	1.4	0.41	1.32	3.09
Stuart Highway 100km South of Alice Springs	RAVDP010	May (31)	Inbound	56.45	22.17	5.5	2.77	0.1	2.68	1.42	0.51	0.91	0.51	1.8	5.19
		Jun (30)	Inbound	54.34	26.2	4.86	2.2	0.14	2.39	1.7	0.61	0.81	0.43	1.59	4.73
		May (31)	Outbound	43.21	7.54	26.58	3.54	0.15	5.24	2.78	0.51	1.27	0.73	2.06	6.38
		Jun (30)	Outbound	39.1	10.17	29.13	2.55	0.09	6.95	3.01	0.65	0.8	0.35	1.81	5.39
		May (31)	Both	50.77	15.9	14.54	3.1	0.12	3.78	2	0.51	1.07	0.6	1.91	5.7
		Jun (30)	Both	47.64	19.15	15.53	2.35	0.12	4.39	2.27	0.63	0.8	0.39	1.69	5.02
Stuart Highway 200m North of Kulgera	RAVDP003	Jan (31)	Inbound	69.89	12.37	4.15	0.56	0.07	1.12	1.36	0.59	1.36	0.68	2.95	4.9
		Feb (28)	Inbound	61.47	7.56	6.57	0.71	0.12	1.53	2.01	1.1	1.77	1.26	5	10.9
		Mar (31)	Inbound	61.2	11.91	5.51	0.91	0.15	1.33	2.45	0.85	1.83	0.77	4.33	8.76
		Apr (30)	Inbound	56.02	21.32	6.2	0.68	0.06	1.38	2.4	0.66	1.06	0.85	3.03	6.34
		May (31)	Inbound	45.71	31.46	7.11	0.89	0.09	1.5	2.52	0.57	1	0.74	2.83	5.59
		Jun (30)	Inbound	44.28	35.2	6.3	0.81	0.07	1.43	2.93	0.93	0.79	0.6	2.23	4.44
		Jul (31)	Inbound	50.92	30.32	5.78	0.86	0.08	1.04	1.87	0.4	1.2	0.63	2.06	4.85
		Aug (31)	Inbound	55.62	19.28	5.6	1.49	0.07	1.26	2.13	0.52	1.99	0.88	3.89	7.26
		Sep (30)	Inbound	57.16	17.94	5.23	0.96	0.18	1.51	2.5	0.63	1.88	0.65	3.41	7.94
		Oct (31)	Inbound	60.39	12.91	5.69	0.89	0.13	1.26	2.12	0.43	1.45	1.07	4.8	8.86
		Nov (30)	Inbound	59.61	7.26	6.04	1.42	0.03	1.15	1.8	1.02	2.07	0.81	6.51	12.28
		Dec (31)	Inbound	66.22	6.62	4.4	0.91	0.2	0.95	1.76	0.62	1.99	1.11	5.09	10.14
		Jan (31)	Outbound	68.56	9.73	3.82	0.58	0.06	1.38	1.77	0.93	1.93	1.06	3.92	6.26
		Feb (28)	Outbound	62.53	7.49	5.43	0.63	0.08	1.47	2.06	1.22	1.81	1.39	5.94	9.94
		Mar (31)	Outbound	62.47	8.26	4.98	0.72	0.07	1.59	2.02	1.05	2.06	1.26	5.63	9.89
		Apr (30)	Outbound	62.68	13.83	4.21	0.88	0.03	1.35	2	0.53	1.21	1.18	4.12	7.98
		May (31)	Outbound	56.03	17.04	4.67	1.72	0.09	1.42	2.2	0.6	1.66	1.51	4.28	8.78
		Jun (30)	Outbound	54.55	23.42	4.88	0.72	0.09	1.42	2.63	1.03	1.12	0.81	3.26	6.06
		Jul (31)	Outbound	54.35	26.71	4.44	0.42	0.04	1.3	1.75	0.78	1.53	0.96	2.72	5.02
		Aug (31)	Outbound	50.34	29.54	4.85	0.57	0.04	1.25	1.9	0.68	1.55	0.63	2.83	5.82
Sep (30)	Outbound	51.86	26.94	5.15	0.59	0.04	1.32	2.73	0.73	1.46	0.63	2.97	5.57		
Oct (31)	Outbound	59.3	18.34	5.08	0.82	0.11	1.15	2.04	0.58	1.31	1.13	3.66	6.48		
Nov (30)	Outbound	59.85	11.28	5.35	1.25	0.06	1.08	1.94	0.94	1.74	1.48	5.78	9.25		
Dec (31)	Outbound	70.24	10.86	3.61	0.79	0.06	0.93	1.36	0.49	1.34	0.74	3.65	5.93		
Jan (31)	Both	69.28	11.25	4	0.57	0.07	1.23	1.53	0.77	1.61	0.85	3.37	5.49		

Primary Classification Count Stations

Table: 5.1 Vehicle Classification at Rural Primary Stations

Year: 2006

Region: Alice Springs

Road Name/Location	Station	Month (Days)	Direction	Month											
				1	2	3	4	5	6	7	8	9	10	11	12
		Feb (28)	Both	61.91	7.49	6.01	0.67	0.1	1.5	2.05	1.15	1.82	1.32	5.51	10.47
		Mar (31)	Both	61.78	10.25	5.26	0.83	0.11	1.46	2.25	0.94	1.94	0.99	4.9	9.29
		Apr (30)	Both	58.92	18.1	5.34	0.78	0.06	1.36	2.23	0.6	1.12	0.98	3.48	7.02
		May (31)	Both	49.99	25.76	6.12	1.19	0.09	1.46	2.38	0.58	1.24	1.02	3.4	6.76
		Jun (30)	Both	48.72	30.23	5.68	0.77	0.08	1.43	2.78	0.96	0.92	0.68	2.65	5.09
		Jul (31)	Both	52.75	28.5	5.13	0.65	0.06	1.15	1.8	0.57	1.34	0.78	2.35	4.91
		Aug (31)	Both	52.84	24.84	5.16	0.97	0.07	1.25	1.99	0.61	1.75	0.75	3.29	6.48
		Sep (30)	Both	54.21	22.92	5.19	0.75	0.11	1.4	2.61	0.7	1.67	0.64	3.17	6.63
		Oct (31)	Both	59.86	15.85	5.33	0.85	0.12	1.2	2.07	0.51	1.37	1.1	4.17	7.6
		Nov (30)	Both	59.89	9.4	5.64	1.34	0.05	1.11	1.86	0.97	1.88	1.17	6.08	10.61
		Dec (31)	Both	68.62	9.18	3.92	0.83	0.12	0.94	1.51	0.54	1.64	0.89	4.24	7.57
		All (365)	Inbound	55.71	20.58	5.78	0.91	0.1	1.29	2.2	0.67	1.43	0.79	3.51	7.03
		All (365)	Outbound	58.6	18.56	4.69	0.78	0.06	1.29	2.03	0.77	1.52	1.01	3.82	6.87
		All (365)	Both	57.21	19.52	5.23	0.84	0.09	1.28	2.11	0.72	1.48	0.9	3.66	6.96
Tanami Road	RAVDP005	Jan (31)	Inbound	77.74	3.37	6.19	1.09	0.22	0.87	0.22	0.54	1.63	0.22	1.85	6.08
16km West of Stuart Highway		Feb (28)	Inbound	79.65	2.5	6.66	0.74	0	0.65	0.09	0.28	0.83	0.09	1.02	7.49
		Mar (31)	Inbound	79.7	2.7	7.49	0.97	0	0.67	0.07	0.3	0.97	0.45	1.5	5.17
		Apr (30)	Inbound	78.42	3.99	7.19	1.09	0.08	1.09	0.08	0.16	1.56	0.39	1.8	4.14
		May (31)	Inbound	72.46	3.46	7.7	0.55	0.11	0.66	0.11	1.37	1.98	0.22	7.75	3.63
		Jun (30)	Inbound	76.48	6.41	6.57	0.58	0.11	0.69	0.21	0.48	1.54	0.21	3.28	3.44
		Jul (31)	Inbound	76.72	6.89	7.64	0.98	0.12	0.58	0.23	0.17	1.04	0.23	1.45	3.94
		Aug (31)	Inbound	77.74	6.79	8.19	1.13	0.05	0.95	0.18	0.18	0.77	0.23	0.95	2.85
		Sep (30)	Inbound	75.51	5.96	8.54	0.79	0.3	1.49	0.45	0.5	1.04	0.2	1.49	3.73
		Oct (31)	Inbound	76.74	2.75	7.38	0.7	0.23	0.41	0.06	0.35	1.05	0.41	3.05	6.85
		Nov (30)	Inbound	74.11	3.93	7.67	1.23	0.12	0.61	0.43	0.49	1.66	0.43	2.82	6.5
		Dec (31)	Inbound	75.79	2.95	6.74	1.64	0.2	0.33	0.46	0.26	1.7	0.39	3.4	6.15
		Jan (31)	Outbound	78.13	3.13	6.45	1.37	0.1	0.88	0.1	0.39	1.46	0	1.27	6.74
		Feb (28)	Outbound	79.01	2.91	7.14	0.88	0	0.62	0.18	0.18	0.97	0.18	0.88	7.05
		Mar (31)	Outbound	80.88	2.76	5.74	1.13	0	0.92	0.28	0.35	1.06	0.21	1.2	5.45
		Apr (30)	Outbound	78.95	5.69	6.82	1.12	0	0.52	0.07	0.3	1.27	0.15	1.2	3.9
		May (31)	Outbound	71.17	6.88	7.21	0.61	0.14	0.75	0.19	1.22	1.54	0.09	6.55	3.65
		Jun (30)	Outbound	72.88	10.46	6.66	0.83	0.14	1.02	0.09	0.32	1.2	0.23	2.64	3.52
		Jul (31)	Outbound	73.12	11.63	7.43	1.12	0.05	0.78	0.24	0.15	1.03	0.15	0.98	3.32
		Aug (31)	Outbound	77.83	6.24	8.63	1.06	0.13	0.84	0.18	0.13	0.75	0.09	1.06	3.05

Primary Classification Count Stations

Table: 5.1 Vehicle Classification at Rural Primary Stations

Year: 2006

Region: Alice Springs

Road Name/Location	Station	Month (Days)	Direction	Month											
				1	2	3	4	5	6	7	8	9	10	11	12
		Sep (30)	Outbound	77.39	4.88	8.75	0.72	0.19	1.1	0.38	0.33	1.1	0.24	1	3.92
		Oct (31)	Outbound	76.4	2.51	7.98	0.95	0.22	0.56	0.22	0.22	0.95	0.22	1.51	8.26
		Nov (30)	Outbound	73.5	3.33	8.77	1.88	0.06	0.67	0.18	0.48	1.39	0.3	1.63	7.8
		Dec (31)	Outbound	75.58	3.09	7.54	1.58	0.07	0.41	0.21	0.14	1.71	0.41	2.13	7.13
		Jan (31)	Both	77.94	3.24	6.32	1.23	0.15	0.87	0.15	0.46	1.54	0.1	1.54	6.43
		Feb (28)	Both	79.32	2.71	6.91	0.81	0	0.63	0.14	0.23	0.9	0.14	0.95	7.27
		Mar (31)	Both	80.31	2.73	6.59	1.06	0	0.8	0.18	0.33	1.02	0.33	1.35	5.31
		Apr (30)	Both	78.69	4.86	7	1.11	0.04	0.8	0.08	0.23	1.42	0.27	1.49	4.02
		May (31)	Both	71.76	5.31	7.43	0.58	0.13	0.71	0.15	1.29	1.74	0.15	7.1	3.64
		Jun (30)	Both	74.56	8.57	6.62	0.72	0.12	0.86	0.15	0.4	1.36	0.22	2.94	3.48
		Jul (31)	Both	74.77	9.46	7.53	1.06	0.08	0.69	0.24	0.16	1.03	0.19	1.19	3.6
		Aug (31)	Both	77.79	6.51	8.41	1.1	0.09	0.89	0.18	0.16	0.76	0.16	1.01	2.95
		Sep (30)	Both	76.47	5.41	8.65	0.76	0.24	1.29	0.41	0.41	1.07	0.22	1.24	3.82
		Oct (31)	Both	76.56	2.63	7.69	0.83	0.23	0.49	0.14	0.29	1	0.31	2.26	7.57
		Nov (30)	Both	73.8	3.62	8.22	1.55	0.09	0.64	0.3	0.49	1.52	0.37	2.22	7.16
		Dec (31)	Both	75.69	3.01	7.13	1.61	0.13	0.37	0.33	0.2	1.71	0.4	2.78	6.63
		All (365)	Inbound	76.52	4.57	7.44	0.95	0.13	0.76	0.22	0.43	1.3	0.29	2.61	4.77
		All (365)	Outbound	75.83	5.75	7.54	1.07	0.1	0.78	0.2	0.37	1.19	0.19	1.97	5.03
		All (365)	Both	76.16	5.18	7.49	1.01	0.12	0.77	0.21	0.4	1.24	0.24	2.28	4.91

Tjukururu Road
32km West of Kata Tjuta

RAVDP064	Jan (31)	Inbound	80.7	7.02	4.09	1.17	0	2.34	0.58	0.58	0	0	1.17	2.34
	Feb (28)	Inbound	87.15	2.79	4.47	0	0.56	2.79	0.56	0	0.56	0	0.56	0.56
	Mar (31)	Inbound	82.47	5.98	5.18	0.8	0	2.79	0	0	0	0.4	1.59	0.8
	Apr (30)	Inbound	74.91	13.75	5.5	0.69	0	2.06	0.69	0	0	0	0.69	1.72
	May (31)	Inbound	76.63	7.66	10.34	0	0	3.07	0.77	0	0.38	0	0.38	0.77
	Jun (30)	Inbound	71.24	14.51	9.23	0.26	0	3.17	0	0	0	0	0.79	0.79
	Jul (31)	Inbound	62.85	26.43	5.73	0.18	0	2.77	0.55	0	0.37	0	0.37	0.74
	Aug (31)	Inbound	75.65	12.07	6.9	0.22	0.22	1.72	0.22	0.22	0.65	0.43	0.86	0.86
	Sep (30)	Inbound	76.52	11.88	4.93	0.87	0	2.32	0	0.29	1.16	0	1.45	0.58
	Oct (31)	Inbound	67.05	8.86	8.86	2.27	0	1.14	0.68	2.05	6.59	0.23	1.36	0.91
	Nov (30)	Inbound	76.21	4.46	10.41	0.74	0	2.23	0.37	1.12	1.86	0	0.74	1.86
	Dec (31)	Inbound	74.63	6.47	12.94	0	0	2.99	0	0	0	0	0.5	2.49
	Jan (31)	Outbound	82.88	2.74	8.22	1.37	0.68	2.05	0	0	0	0	0.68	1.37
	Feb (28)	Outbound	72.02	5.36	11.31	1.19	0	5.36	1.19	0	0.6	0	1.79	1.19
	Mar (31)	Outbound	73.52	5.94	12.79	0	0	5.02	0	0	0	0	1.37	1.37

Primary Classification Count Stations

Table: 5.1 Vehicle Classification at Rural Primary Stations

Year: 2006

Region: Alice Springs

Road Name/Location	Station	Month (Days)	Direction	1	2	3	4	5	6	7	8	9	10	11	12
		Apr (30)	Outbound	70.04	14.61	10.86	0.37	0	2.62	0	0	0	0	1.12	0.37
		May (31)	Outbound	86.64	7.19	1.71	0	0	2.4	0	0	0.34	0	0.34	1.37
		Jun (30)	Outbound	84.08	9.2	3.23	0.5	0	1.74	0	0.25	0.25	0	0.25	0.5
		Jul (31)	Outbound	80.34	11.55	3.93	0.25	0	0.98	0.25	0	0.74	0	0.49	1.47
		Aug (31)	Outbound	78.03	11.87	4.29	0	0	1.77	0	0.25	0.76	0	1.77	1.26
		Sep (30)	Outbound	80.11	12.89	2.52	0	0.28	1.68	0	0.28	0.56	0	0.84	0.84
		Oct (31)	Outbound	70.56	6.08	5.84	1.95	0.24	1.22	0.49	1.46	9	0.24	2.19	0.73
		Nov (30)	Outbound	77.07	4.14	9.02	1.5	0	1.13	1.13	1.13	1.5	0.38	1.88	1.13
		Dec (31)	Outbound	84.4	6.42	4.59	0.46	0	1.38	0.92	0	0.46	0	0	1.38
		Jan (31)	Both	81.7	5.05	5.99	1.26	0.32	2.21	0.32	0.32	0	0	0.95	1.89
		Feb (28)	Both	79.83	4.03	7.78	0.58	0.29	4.03	0.86	0	0.58	0	1.15	0.86
		Mar (31)	Both	78.3	5.96	8.72	0.43	0	3.83	0	0	0	0.21	1.49	1.06
		Apr (30)	Both	72.58	14.16	8.06	0.54	0	2.33	0.36	0	0	0	0.9	1.08
		May (31)	Both	81.92	7.41	5.79	0	0	2.71	0.36	0	0.36	0	0.36	1.08
		Jun (30)	Both	77.85	11.78	6.15	0.38	0	2.43	0	0.13	0.13	0	0.51	0.64
		Jul (31)	Both	70.36	20.04	4.96	0.21	0	2	0.42	0	0.53	0	0.42	1.05
		Aug (31)	Both	76.74	11.98	5.7	0.12	0.12	1.74	0.12	0.23	0.7	0.23	1.28	1.05
		Sep (30)	Both	78.35	12.39	3.7	0.43	0.14	1.99	0	0.28	0.85	0	1.14	0.71
		Oct (31)	Both	68.74	7.52	7.4	2.12	0.12	1.18	0.59	1.76	7.76	0.24	1.76	0.82
		Nov (30)	Both	76.64	4.3	9.72	1.12	0	1.68	0.75	1.12	1.68	0.19	1.31	1.5
		Dec (31)	Both	79.71	6.44	8.59	0.24	0	2.15	0.48	0	0.24	0	0.24	1.91
		All (365)	Inbound	73.68	11.89	7.36	0.63	0.05	2.37	0.37	0.4	1.19	0.11	0.87	1.08
		All (365)	Outbound	78.39	8.82	5.8	0.59	0.08	2.03	0.28	0.34	1.49	0.06	1.07	1.04
		All (365)	Both	75.96	10.41	6.61	0.61	0.07	2.21	0.33	0.37	1.33	0.08	0.97	1.06

Alice Springs Total = 14

Primary Classification Count Stations

Table: 5.1 Vehicle Classification at Rural Primary Stations

Year: 2006

Region: Darwin

Road Name/Location	Station	Month (Days)	Direction	Month											
				1	2	3	4	5	6	7	8	9	10	11	12
Arnhem Highway 2km West of Adelaide River Brg.	RDVDP007	Jan (31)	Inbound	80.41	6.58	6.39	1.6	0.2	0.39	0.22	0.11	0.48	0.07	1.07	2.47
		Feb (28)	Inbound	72.3	10.57	8.06	1.99	0.25	0.57	0.37	0.08	0.63	0.14	1.82	3.21
		Mar (31)	Inbound	75.45	11.2	7.2	1.37	0.31	0.43	0.24	0.08	0.59	0.17	1.11	1.87
		Apr (30)	Inbound	76.25	13.24	6.12	0.91	0.12	0.44	0.25	0.04	0.44	0.24	1.71	0.25
		May (31)	Inbound	72.56	12.85	7.59	1.22	0.23	0.5	0.32	0.31	0.61	0.4	1.91	1.5
		Jun (30)	Inbound	74.33	11.54	7.13	0.92	0.17	0.56	0.34	0.18	0.42	0.1	1.21	3.1
		Jul (31)	Inbound	74.63	11.79	6.82	1.14	0.15	0.54	0.36	0.21	0.59	0.26	1.35	2.15
		Aug (31)	Inbound	74.04	9.36	7.97	2.02	0.21	0.74	0.32	0.2	0.63	0.35	1.8	2.36
		Sep (30)	Inbound	72.08	9.75	8.44	2.28	0.21	0.88	0.4	0.34	0.72	0.34	2.12	2.44
		Oct (31)	Inbound	72.47	9.03	8.81	2.35	0.26	0.7	0.38	0.23	0.72	0.42	2.23	2.41
		Nov (30)	Inbound	74.14	6.98	8.25	2.33	0.5	0.4	0.34	0.28	1.06	0.3	2.95	2.46
		Dec (31)	Inbound	76.89	5.94	7.13	1.7	0.52	0.44	0.29	0.21	1.06	0.31	3.07	2.45
		Jan (31)	Outbound	80.59	7.2	5.89	1.65	0.2	0.36	0.25	0.09	0.44	0.09	0.94	2.31
		Feb (28)	Outbound	73.33	11.2	6.5	2.17	0.26	0.45	0.31	0.09	0.59	0.15	1.78	3.17
		Mar (31)	Outbound	73.38	12.64	7.28	1.76	0.27	0.48	0.34	0.1	0.58	0.17	1.1	1.9
		Apr (30)	Outbound	75.18	14.09	6.02	1.23	0.09	0.49	0.23	0.05	0.39	0.2	1.77	0.27
		May (31)	Outbound	69.62	14.27	7.97	1.78	0.2	0.7	0.32	0.29	0.52	0.24	2.38	1.7
		Jun (30)	Outbound	69.95	13.72	7.85	1.61	0.16	0.69	0.44	0.21	0.43	0.1	1.46	3.37
		Jul (31)	Outbound	71.93	13.21	7.21	1.62	0.13	0.69	0.42	0.2	0.55	0.23	1.55	2.26
		Aug (31)	Outbound	72.19	10.77	7.83	2.35	0.19	0.88	0.42	0.26	0.56	0.33	1.93	2.27
		Sep (30)	Outbound	71.97	10.84	7.58	2.47	0.22	0.83	0.35	0.24	0.68	0.31	2.1	2.43
		Oct (31)	Outbound	72.54	7.03	10.62	2.47	0.26	0.74	0.42	0.2	0.7	0.39	2.22	2.41
		Nov (30)	Outbound	76.7	3.78	9.29	2.3	0.47	0.51	0.24	0.28	0.98	0.24	2.82	2.38
		Dec (31)	Outbound	81.13	2.88	8.02	1.49	0.44	0.36	0.17	0.18	0.76	0.2	2.43	1.95
Jan (31)	Both	80.32	6.84	6.17	1.65	0.2	0.38	0.24	0.1	0.5	0.08	1.02	2.5		
Feb (28)	Both	72.73	10.78	7.27	2.11	0.26	0.51	0.35	0.09	0.67	0.14	1.89	3.2		
Mar (31)	Both	74.45	11.87	7.22	1.56	0.29	0.45	0.29	0.09	0.6	0.17	1.13	1.89		
Apr (30)	Both	75.96	13.48	6.01	1.06	0.11	0.46	0.24	0.05	0.41	0.21	1.75	0.27		
May (31)	Both	71.17	13.47	7.79	1.49	0.22	0.6	0.32	0.3	0.57	0.32	2.16	1.61		
Jun (30)	Both	72.22	12.54	7.5	1.26	0.17	0.62	0.39	0.2	0.43	0.1	1.35	3.22		
Jul (31)	Both	73.32	12.41	7.04	1.38	0.15	0.62	0.39	0.2	0.57	0.25	1.47	2.21		
Aug (31)	Both	73.06	10.01	7.91	2.18	0.2	0.81	0.38	0.24	0.61	0.34	1.91	2.36		
Sep (30)	Both	72.02	10.23	7.98	2.38	0.22	0.85	0.37	0.29	0.73	0.33	2.16	2.44		
Oct (31)	Both	72.52	7.94	9.69	2.43	0.27	0.74	0.4	0.22	0.73	0.4	2.25	2.42		
Nov (30)	Both	75.41	5.46	8.64	2.32	0.5	0.45	0.3	0.28	1.03	0.27	2.93	2.4		

Primary Classification Count Stations

Table: 5.1 Vehicle Classification at Rural Primary Stations

Year: 2006

Region: Darwin

Road Name/Location	Station	Month (Days)	Direction	Month											
				1	2	3	4	5	6	7	8	9	10	11	12
		Dec (31)	Both	79.2	4.34	7.47	1.57	0.47	0.39	0.22	0.2	0.93	0.25	2.77	2.19
		All (365)	Inbound	74.39	10.14	7.53	1.64	0.24	0.57	0.33	0.2	0.65	0.27	1.81	2.25
		All (365)	Outbound	73.31	10.78	7.69	1.92	0.22	0.64	0.35	0.19	0.58	0.23	1.84	2.25
		All (365)	Both	73.9	10.35	7.6	1.78	0.24	0.6	0.34	0.2	0.63	0.25	1.86	2.26
Arnhem Highway	RDVDP018	Jan (31)	Inbound	78.11	6.48	8.47	1.66	0	1.36	0.43	0.13	0.66	0.23	0.76	1.69
9.5km East of Point Stuart Rd.		Feb (28)	Inbound	80.35	5.96	7.76	1.86	0.1	0.72	0.24	0.03	0.97	0.17	0.45	1.38
		Mar (31)	Inbound	75.61	9.8	8.57	1.87	0.03	0.77	0.28	0.15	0.9	0.31	0.33	1.38
		Apr (30)	Inbound	74.3	13.81	7.81	1.13	0.03	0.91	0.38	0.09	0.6	0.19	0.41	0.35
		May (31)	Inbound	71.19	12.44	10	1.52	0.18	0.9	0.45	0.47	0.84	0.57	0.94	0.49
		Jun (30)	Inbound	69.63	13.77	10.16	1.07	0.09	1.47	0.62	0.15	0.54	0.2	0.56	1.75
		Jul (31)	Inbound	69.73	14.66	9.02	1.15	0.05	1.34	0.58	0.12	0.66	0.12	0.58	1.98
		Aug (31)	Inbound	72.61	10.56	9.78	1.57	0.16	1.38	0.47	0.08	0.59	0.21	0.7	1.89
		Sep (30)	Inbound	75.29	8.67	9.25	1.69	0.08	1.24	0.4	0.07	0.9	0.13	0.7	1.58
		Oct (31)	Inbound	74.99	9.1	9.41	2.02	0.07	1.13	0.38	0.05	0.69	0.18	0.56	1.42
		Nov (30)	Inbound	78.62	5.43	8.49	2.03	0.26	0.5	0.41	0.15	1	0.26	1	1.83
		Dec (31)	Inbound	77.62	5.02	7.64	2.38	0.26	0.5	0.38	0.45	0.92	0.38	1.93	2.52
		Jan (31)	Outbound	80.39	7.13	6.66	1.64	0.06	0.87	0.36	0.12	0.66	0.21	0.51	1.4
		Feb (28)	Outbound	80.03	6.33	7.57	2.02	0.1	0.69	0.33	0.07	0.98	0.23	0.36	1.31
		Mar (31)	Outbound	74.73	11.57	7.89	1.41	0.02	0.77	0.4	0.15	0.94	0.4	0.27	1.44
		Apr (30)	Outbound	76.52	13.32	6.83	1.04	0.03	0.78	0.32	0.12	0.55	0	0.26	0.23
		May (31)	Outbound	72.39	13.26	9.42	1.32	0.07	1.03	0.38	0.29	0.59	0.26	0.75	0.24
		Jun (30)	Outbound	69.53	15.3	9.54	1.1	0.08	1.07	0.58	0.17	0.48	0.16	0.52	1.47
		Jul (31)	Outbound	69.55	15.85	8.81	1.01	0.06	1.32	0.53	0.08	0.58	0.11	0.43	1.66
		Aug (31)	Outbound	71.27	13.14	9.17	1.25	0.15	1.51	0.52	0.07	0.57	0.17	0.6	1.58
		Sep (30)	Outbound	74.19	10.28	9.13	1.59	0.08	1.5	0.38	0.08	0.76	0.14	0.55	1.31
		Oct (31)	Outbound	76.6	7.97	9.24	1.75	0.05	1.61	0.31	0.06	0.58	0.14	0.52	1.17
		Nov (30)	Outbound	78.13	5.49	8.82	2	0.24	0.97	0.44	0.12	0.97	0.3	0.93	1.58
		Dec (31)	Outbound	77.75	5.58	6.89	2.83	0.21	0.91	0.49	0.42	0.8	0.33	1.36	2.44
		Jan (31)	Both	78.62	6.66	7.66	1.7	0.03	1.09	0.43	0.15	0.86	0.21	0.75	1.81
		Feb (28)	Both	79.37	6.05	7.76	2.08	0.1	0.7	0.31	0.1	1.18	0.23	0.49	1.64
		Mar (31)	Both	74.42	9.54	8.61	2.09	0.02	0.79	0.44	0.2	1.33	0.3	0.47	1.8
		Apr (30)	Both	75.11	13.35	7.34	1.24	0.03	0.83	0.37	0.15	0.73	0.09	0.42	0.34
		May (31)	Both	71.46	12.65	9.66	1.53	0.13	0.98	0.5	0.42	0.89	0.4	0.99	0.39
		Jun (30)	Both	69.27	14.29	9.85	1.22	0.1	1.27	0.66	0.19	0.66	0.19	0.63	1.67

Primary Classification Count Stations

Table: 5.1 Vehicle Classification at Rural Primary Stations

Year: 2006

Region: Darwin

Road Name/Location	Station	Month (Days)	Direction	Month											
				1	2	3	4	5	6	7	8	9	10	11	12
		Jul (31)	Both	69.23	15.05	8.93	1.14	0.07	1.32	0.57	0.11	0.8	0.12	0.58	2.07
		Aug (31)	Both	71.59	11.73	9.47	1.47	0.16	1.44	0.55	0.08	0.77	0.19	0.73	1.83
		Sep (30)	Both	74.29	9.4	9.2	1.7	0.08	1.4	0.43	0.08	1	0.17	0.73	1.51
		Oct (31)	Both	75.34	8.38	9.37	1.94	0.06	1.36	0.38	0.09	0.8	0.16	0.64	1.48
		Nov (30)	Both	77.44	5.4	8.66	2.17	0.27	0.77	0.45	0.15	1.24	0.31	1.12	2.02
		Dec (31)	Both	75.55	5.12	7.3	3.07	0.3	0.73	0.54	0.57	1.12	0.41	2.08	3.23
		All (365)	Inbound	74	10.21	9.06	1.61	0.11	1.08	0.44	0.16	0.75	0.24	0.74	1.59
		All (365)	Outbound	73.94	11.28	8.62	1.49	0.1	1.18	0.44	0.14	0.67	0.19	0.58	1.36
		All (365)	Both	73.36	10.53	8.88	1.69	0.12	1.15	0.49	0.18	0.9	0.22	0.8	1.68
Arnhem Highway	RDVDP008	Jan (31)	Inbound	78.11	6.48	8.47	1.66	0	1.36	0.43	0.13	0.66	0.23	0.76	1.69
3km West of South Alligator Brg.		Feb (28)	Inbound	80.35	5.96	7.76	1.86	0.1	0.72	0.24	0.03	0.97	0.17	0.45	1.38
		Mar (31)	Inbound	75.61	9.8	8.57	1.87	0.03	0.77	0.28	0.15	0.9	0.31	0.33	1.38
		Apr (30)	Inbound	74.3	13.81	7.81	1.13	0.03	0.91	0.38	0.09	0.6	0.19	0.41	0.35
		May (31)	Inbound	71.19	12.44	10	1.52	0.18	0.9	0.45	0.47	0.84	0.57	0.94	0.49
		Jun (30)	Inbound	69.63	13.77	10.16	1.07	0.09	1.47	0.62	0.15	0.54	0.2	0.56	1.75
		Jul (31)	Inbound	69.73	14.66	9.02	1.15	0.05	1.34	0.58	0.12	0.66	0.12	0.58	1.98
		Aug (31)	Inbound	72.61	10.56	9.78	1.57	0.16	1.38	0.47	0.08	0.59	0.21	0.7	1.89
		Sep (30)	Inbound	75.29	8.67	9.25	1.69	0.08	1.24	0.4	0.07	0.9	0.13	0.7	1.58
		Oct (31)	Inbound	74.99	9.1	9.41	2.02	0.07	1.13	0.38	0.05	0.69	0.18	0.56	1.42
		Nov (30)	Inbound	78.62	5.43	8.49	2.03	0.26	0.5	0.41	0.15	1	0.26	1	1.83
		Dec (31)	Inbound	77.62	5.02	7.64	2.38	0.26	0.5	0.38	0.45	0.92	0.38	1.93	2.52
		Jan (31)	Outbound	80.39	7.13	6.66	1.64	0.06	0.87	0.36	0.12	0.66	0.21	0.51	1.4
		Feb (28)	Outbound	80.03	6.33	7.57	2.02	0.1	0.69	0.33	0.07	0.98	0.23	0.36	1.31
		Mar (31)	Outbound	74.73	11.57	7.89	1.41	0.02	0.77	0.4	0.15	0.94	0.4	0.27	1.44
		Apr (30)	Outbound	76.52	13.32	6.83	1.04	0.03	0.78	0.32	0.12	0.55	0	0.26	0.23
		May (31)	Outbound	72.39	13.26	9.42	1.32	0.07	1.03	0.38	0.29	0.59	0.26	0.75	0.24
		Jun (30)	Outbound	69.53	15.3	9.54	1.1	0.08	1.07	0.58	0.17	0.48	0.16	0.52	1.47
		Jul (31)	Outbound	69.55	15.85	8.81	1.01	0.06	1.32	0.53	0.08	0.58	0.11	0.43	1.66
		Aug (31)	Outbound	71.27	13.14	9.17	1.25	0.15	1.51	0.52	0.07	0.57	0.17	0.6	1.58
		Sep (30)	Outbound	74.19	10.28	9.13	1.59	0.08	1.5	0.38	0.08	0.76	0.14	0.55	1.31
		Oct (31)	Outbound	76.6	7.97	9.24	1.75	0.05	1.61	0.31	0.06	0.58	0.14	0.52	1.17
		Nov (30)	Outbound	78.13	5.49	8.82	2	0.24	0.97	0.44	0.12	0.97	0.3	0.93	1.58
		Dec (31)	Outbound	77.75	5.58	6.89	2.83	0.21	0.91	0.49	0.42	0.8	0.33	1.36	2.44
		Jan (31)	Both	78.62	6.66	7.66	1.7	0.03	1.09	0.43	0.15	0.86	0.21	0.75	1.81

Primary Classification Count Stations

Table: 5.1 Vehicle Classification at Rural Primary Stations

Year: 2006

Region: Darwin

Road Name/Location	Station	Month (Days)	Direction	Month											
				1	2	3	4	5	6	7	8	9	10	11	12
		Feb (28)	Both	79.37	6.05	7.76	2.08	0.1	0.7	0.31	0.1	1.18	0.23	0.49	1.64
		Mar (31)	Both	74.42	9.54	8.61	2.09	0.02	0.79	0.44	0.2	1.33	0.3	0.47	1.8
		Apr (30)	Both	75.11	13.35	7.34	1.24	0.03	0.83	0.37	0.15	0.73	0.09	0.42	0.34
		May (31)	Both	71.46	12.65	9.66	1.53	0.13	0.98	0.5	0.42	0.89	0.4	0.99	0.39
		Jun (30)	Both	69.27	14.29	9.85	1.22	0.1	1.27	0.66	0.19	0.66	0.19	0.63	1.67
		Jul (31)	Both	69.23	15.05	8.93	1.14	0.07	1.32	0.57	0.11	0.8	0.12	0.58	2.07
		Aug (31)	Both	71.59	11.73	9.47	1.47	0.16	1.44	0.55	0.08	0.77	0.19	0.73	1.83
		Sep (30)	Both	74.29	9.4	9.2	1.7	0.08	1.4	0.43	0.08	1	0.17	0.73	1.51
		Oct (31)	Both	75.34	8.38	9.37	1.94	0.06	1.36	0.38	0.09	0.8	0.16	0.64	1.48
		Nov (30)	Both	77.44	5.4	8.66	2.17	0.27	0.77	0.45	0.15	1.24	0.31	1.12	2.02
		Dec (31)	Both	75.55	5.12	7.3	3.07	0.3	0.73	0.54	0.57	1.12	0.41	2.08	3.23
		All (365)	Inbound	74	10.21	9.06	1.61	0.11	1.08	0.44	0.16	0.75	0.24	0.74	1.59
		All (365)	Outbound	73.94	11.28	8.62	1.49	0.1	1.18	0.44	0.14	0.67	0.19	0.58	1.36
		All (365)	Both	73.36	10.53	8.88	1.69	0.12	1.15	0.49	0.18	0.9	0.22	0.8	1.68
Batchelor Road	RDVDP015	Nov (14)	Inbound	65.84	1.45	28.07	1.08	0.17	1.12	0.52	0.46	0.33	0	0.37	0.58
5km West of Stuart Highway		Nov (14)	Outbound	64.36	1.37	29.6	1.18	0.14	1.06	0.33	0.39	0.53	0.04	0.45	0.55
		Nov (14)	Both	65.1	1.41	28.84	1.13	0.15	1.09	0.42	0.42	0.43	0.02	0.41	0.57
Cox Peninsula Road	RDVDP010	Aug (14)	Inbound	71.77	16.65	6.54	0.86	0.25	0.9	0.25	0.18	0.36	0.07	0.97	1.19
At Pioneer Creek Bridge		Aug (14)	Outbound	75.31	14.51	5.21	0.85	0.32	0.44	0.36	0.28	0.2	0.12	0.97	1.41
		Aug (14)	Both	73.44	15.64	5.92	0.86	0.29	0.68	0.3	0.23	0.29	0.1	0.97	1.29
Cox Peninsular Road	RDVDP009	Aug (14)	Inbound	85.59	5.13	6.5	1	0.14	0.4	0.17	0.13	0.17	0.03	0.27	0.46
4km West of Stuart Highway		Aug (14)	Outbound	86.07	5.5	5.75	1	0.15	0.29	0.21	0.16	0.11	0.05	0.24	0.48
		Aug (14)	Both	85.83	5.31	6.12	1	0.15	0.35	0.19	0.14	0.14	0.04	0.26	0.47
Daly River Road	RDVDP037	Sep (21)	Inbound	40.97	8.33	38.4	0.55	0.12	6.06	1.47	0.37	0.37	0.24	2.51	0.61
1km West of Dorat Road		Oct (21)	Inbound	43.61	6.27	36.32	0.96	0.13	6.01	1.21	0.64	1.21	0.64	2.37	0.64
		Sep (21)	Outbound	36.02	6.9	43.35	0.43	0.18	7.57	1.54	0.31	0.37	0.25	2.28	0.8
		Oct (21)	Outbound	36.12	5.38	43.77	1.04	0.13	6.74	2.01	0.26	0.97	0.19	2.46	0.91
		Sep (21)	Both	38.5	7.61	40.87	0.49	0.15	6.82	1.5	0.34	0.37	0.25	2.39	0.71
		Oct (21)	Both	39.89	5.83	40.02	1	0.13	6.37	1.61	0.45	1.09	0.42	2.41	0.77
Dorat Road	RDVDP022	Jan (31)	Inbound	84.3	7.22	6.94	0.07	0	0.63	0.14	0.14	0.35	0	0	0.21

Primary Classification Count Stations

Table: 5.1 Vehicle Classification at Rural Primary Stations

Year: 2006

Region: Darwin

Road Name/Location	Station	Month (Days)	Direction	Month											
				1	2	3	4	5	6	7	8	9	10	11	12
3.5km West of Stuart Hwy		Feb (28)	Inbound	76.27	14.3	6.74	0.38	0	1.09	0.26	0.13	0.26	0	0.45	0.13
		Mar (31)	Inbound	75.78	13.64	7.88	0.18	0	1.29	0.41	0	0.41	0	0.24	0.18
		Apr (30)	Inbound	78.16	11.47	8.7	0.06	0.06	0.9	0.26	0.06	0.26	0	0	0.06
		May (31)	Inbound	65.83	23.08	7.69	0.56	0.1	1.25	0.72	0.2	0.39	0	0.16	0
		Jun (30)	Inbound	69.09	20.64	7.52	0.14	0.05	1.29	0.49	0.16	0.14	0.02	0.28	0.16
		Jul (31)	Inbound	67.97	22.68	6.94	0.16	0.02	0.78	0.64	0.14	0.09	0.02	0.21	0.34
		Aug (31)	Inbound	73.61	16.02	7.26	0.62	0.11	0.62	0.56	0.19	0.19	0.05	0.48	0.29
		Sep (30)	Inbound	78.87	10.65	6.84	0.52	0.07	0.59	0.73	0.28	0.21	0.07	0.83	0.35
		Oct (31)	Inbound	79.74	9.88	6.09	0.68	0.19	0.41	0.38	0.34	0.34	0.19	1.2	0.56
		Nov (30)	Inbound	81.17	6.33	6.5	0.8	0.13	0.25	0.38	0.46	1.01	0.34	1.47	1.17
		Dec (31)	Inbound	81.45	7.45	6.15	0.81	0.04	0.54	0.27	0.31	0.81	0.27	0.94	0.94
		Jan (31)	Outbound	77.39	6.19	14.44	0	0	0.76	0.38	0.08	0.53	0	0.08	0.15
		Feb (28)	Outbound	67.73	13.22	14.31	0.34	0	2.51	0.95	0.07	0.07	0.07	0.61	0.14
		Mar (31)	Outbound	63.72	13.31	18.77	0.25	0.06	2.32	0.69	0.19	0.5	0.06	0.06	0.06
		Apr (30)	Outbound	69.79	10.57	16.31	0.3	0	1.96	0.68	0	0.15	0	0.08	0.15
		May (31)	Outbound	60.62	19.44	14.41	0.7	0.04	2.84	1.25	0.08	0.27	0	0.23	0.12
		Jun (30)	Outbound	64.15	15.87	15.39	0.28	0.06	2.45	0.96	0.11	0.11	0	0.25	0.37
		Jul (31)	Outbound	63.85	18.42	12.7	0.19	0.03	2.78	1.31	0.17	0.03	0.06	0.39	0.08
		Aug (31)	Outbound	66.7	15.13	13.88	0.61	0.13	1.66	0.74	0.22	0.22	0.06	0.35	0.29
		Sep (30)	Outbound	71.3	11.89	12.7	0.46	0.12	1.32	0.81	0.23	0.35	0	0.58	0.23
		Oct (31)	Outbound	75.65	9.15	9.52	0.93	0.2	0.93	0.65	0.4	0.48	0.16	1.53	0.4
		Nov (30)	Outbound	76.73	7.52	9.83	1.11	0.18	0.22	0.31	0.49	0.89	0.4	1.56	0.76
		Dec (31)	Outbound	80.8	7.14	6.95	0.63	0.05	0.72	0.72	0.29	0.87	0.29	0.92	0.63
		Jan (31)	Both	80.99	6.73	10.53	0.04	0	0.69	0.26	0.11	0.44	0	0.04	0.18
	Feb (28)	Both	72.12	13.78	10.42	0.36	0	1.78	0.59	0.1	0.16	0.03	0.53	0.13	
	Mar (31)	Both	69.95	13.48	13.15	0.21	0.03	1.79	0.55	0.09	0.46	0.03	0.15	0.12	
	Apr (30)	Both	74.3	11.06	12.2	0.17	0.03	1.39	0.45	0.03	0.21	0	0.03	0.1	
	May (31)	Both	63.45	21.42	10.77	0.62	0.07	1.98	0.96	0.14	0.34	0	0.2	0.05	
	Jun (30)	Both	66.85	18.47	11.09	0.2	0.05	1.82	0.7	0.14	0.13	0.01	0.27	0.26	
	Jul (31)	Both	66.1	20.75	9.55	0.18	0.03	1.69	0.94	0.15	0.06	0.04	0.29	0.23	
	Aug (31)	Both	70.46	15.62	10.28	0.61	0.12	1.09	0.64	0.2	0.2	0.06	0.42	0.29	
	Sep (30)	Both	75.29	11.24	9.61	0.49	0.09	0.93	0.77	0.26	0.27	0.04	0.71	0.29	
	Oct (31)	Both	77.77	9.53	7.74	0.8	0.19	0.66	0.51	0.37	0.41	0.18	1.36	0.49	
	Nov (30)	Both	79.02	6.91	8.12	0.95	0.15	0.24	0.35	0.47	0.95	0.37	1.51	0.97	
	Dec (31)	Both	81.14	7.3	6.53	0.72	0.05	0.63	0.49	0.3	0.84	0.28	0.93	0.79	

Primary Classification Count Stations

Table: 5.1 Vehicle Classification at Rural Primary Stations

Year: 2006

Region: Darwin

Road Name/Location	Station	Month (Days)	Direction	Month											
				1	2	3	4	5	6	7	8	9	10	11	12
		All (365)	Inbound	74.54	15.07	7.08	0.42	0.07	0.81	0.49	0.21	0.33	0.08	0.53	0.37
		All (365)	Outbound	69.06	13.17	13.07	0.5	0.08	1.79	0.84	0.2	0.34	0.09	0.57	0.29
		All (365)	Both	71.98	14.18	9.89	0.46	0.07	1.27	0.65	0.21	0.34	0.08	0.55	0.33
Fog Bay Road	RDVDP032	Jan (31)	Inbound	72.62	15.71	7.07	3.32	0	0.62	0.47	0.19	0	0	0	0
2km West of Cox Peninsular Road		Feb (28)	Inbound	73.62	18.01	6.1	0.85	0.06	0.74	0.28	0.17	0.17	0	0	0
		Mar (31)	Inbound	75.26	13.9	7.83	1.36	0.06	1.19	0.23	0.11	0.06	0	0	0
		Apr (30)	Inbound	66.15	25.4	5.64	1.08	0	1.12	0.51	0.07	0.04	0	0	0
		May (31)	Inbound	79.87	13.17	5.13	1.08	0.04	0.37	0.15	0.15	0.04	0	0	0
		Jun (14)	Inbound	84.43	8.95	3.74	2.01	0.05	0.38	0.22	0.11	0.05	0	0	0.05
		Aug (28)	Inbound	70.01	19.93	6.54	1.38	0.25	0.88	0.5	0.35	0.03	0	0.13	0
		Sep (30)	Inbound	69.19	18.84	7.83	1.45	0.47	0.63	0.54	0.22	0.28	0.28	0.13	0.13
		Oct (31)	Inbound	69.02	19.49	7.52	1.5	0.38	0.94	0.47	0.18	0.24	0.09	0.06	0.12
		Nov (30)	Inbound	69.58	17.49	8.28	2.48	0.36	0.83	0.54	0.22	0.11	0.11	0	0
		Dec (31)	Inbound	70.97	17.81	7.91	1.14	0.18	0.82	0.46	0.29	0.21	0.07	0.11	0.04
		Jan (31)	Outbound	76.2	13.56	6.28	3.38	0.05	0.21	0.21	0.05	0.05	0	0	0
		Feb (28)	Outbound	74.91	18.37	5.06	0.57	0.11	0.34	0.4	0.11	0.11	0	0	0
		Mar (31)	Outbound	75.83	15.6	6.31	1	0.06	0.77	0.28	0.11	0.06	0	0	0
		Apr (30)	Outbound	66.05	26.51	5.08	0.86	0	0.82	0.61	0	0.07	0	0	0
		May (31)	Outbound	53.86	8.39	29.06	0.71	0.11	5.96	1.57	0.26	0.04	0.04	0	0
		Jun (14)	Outbound	54.86	4.81	30.3	0.57	0.1	7.47	1.67	0.1	0	0.1	0	0
		Aug (28)	Outbound	72.06	19.63	5.49	1.14	0.28	0.6	0.25	0.35	0.03	0.03	0.13	0
		Sep (30)	Outbound	70.34	19.99	5.87	1.36	0.42	0.51	0.54	0.24	0.24	0.27	0.09	0.12
		Oct (31)	Outbound	70.56	19.4	6.44	1.63	0.37	0.4	0.43	0.28	0.18	0.06	0.09	0.15
		Nov (30)	Outbound	71.71	17.74	6.13	2.68	0.4	0.4	0.47	0.25	0.11	0.11	0	0
		Dec (31)	Outbound	72.18	19.06	5.53	1.05	0.2	0.56	0.56	0.33	0.33	0.03	0.13	0.03
		Jan (31)	Both	74.31	14.69	6.7	3.35	0.02	0.42	0.35	0.12	0.02	0	0	0
		Feb (28)	Both	74.27	18.19	5.58	0.71	0.09	0.54	0.34	0.14	0.14	0	0	0
		Mar (31)	Both	75.55	14.76	7.06	1.18	0.06	0.98	0.25	0.11	0.06	0	0	0
		Apr (30)	Both	66.1	25.96	5.36	0.97	0	0.97	0.56	0.04	0.05	0	0	0
		May (31)	Both	66.87	10.78	17.09	0.9	0.07	3.16	0.86	0.21	0.04	0.02	0	0
		Jun (14)	Both	69.36	6.84	17.27	1.28	0.08	3.99	0.96	0.11	0.03	0.05	0	0.03
		Aug (28)	Both	71.03	19.78	6.02	1.26	0.27	0.74	0.38	0.35	0.03	0.02	0.13	0
		Sep (30)	Both	69.78	19.43	6.83	1.4	0.45	0.57	0.54	0.23	0.26	0.28	0.11	0.12
		Oct (31)	Both	69.77	19.45	6.99	1.57	0.38	0.68	0.45	0.23	0.21	0.08	0.08	0.14

Primary Classification Count Stations

Table: 5.1 Vehicle Classification at Rural Primary Stations

Year: 2006

Region: Darwin

Road Name/Location	Station	Month (Days)	Direction	Month											
				1	2	3	4	5	6	7	8	9	10	11	12
		Nov (30)	Both	70.64	17.62	7.21	2.58	0.38	0.61	0.51	0.23	0.11	0.11	0	0
		Dec (31)	Both	71.59	18.46	6.67	1.1	0.19	0.68	0.51	0.31	0.27	0.05	0.12	0.03
		All (315)	Inbound	72.09	17.67	6.8	1.58	0.19	0.78	0.42	0.19	0.12	0.06	0.05	0.04
		All (315)	Outbound	68.89	17.28	9.64	1.36	0.22	1.5	0.62	0.21	0.12	0.07	0.05	0.04
		All (315)	Both	70.49	17.48	8.22	1.47	0.2	1.14	0.52	0.2	0.12	0.06	0.05	0.04
Gunn Point Road	RDVDP021	Aug (14)	Inbound	73.64	12.07	2.9	1.98	0.1	0.1	0.77	0.29	2.8	1.74	3.24	0.39
700m West of Howard River Bridge		Aug (14)	Outbound	73.23	12.25	3.47	1.83	0.1	0.29	0.72	1.4	2.56	0.58	2.22	1.35
		Aug (14)	Both	73.43	12.16	3.19	1.91	0.1	0.19	0.75	0.84	2.68	1.16	2.73	0.87
Kakadu Highway	RDVDP012	Sep (30)	Inbound	70.71	14.91	9.12	0.74	0.13	1.74	0.6	0.2	0.17	0.03	0.23	1.41
500m East of Stuart Highway		Sep (30)	Outbound	70.3	11.17	11.77	0.61	0.22	1.71	0.61	0.17	0.33	0.06	0.66	2.42
		Sep (30)	Both	70.55	13.49	10.12	0.69	0.17	1.73	0.6	0.19	0.23	0.04	0.4	1.79
Kakadu Highway	RDVDP004	Jul (14)	Inbound	56.92	7.54	26.43	1.82	0.02	4.73	1.37	0.08	0.2	0.06	0.42	0.4
3km South of Arnhem Highway		Jul (14)	Outbound	61.2	6.29	24.41	2.29	0.02	3.84	0.59	0	0.24	0.05	0.52	0.57
		Jul (14)	Both	58.9	6.96	25.49	2.03	0.02	4.32	1.01	0.04	0.22	0.05	0.47	0.48
Litchfield Park Road	RDVDP035	Nov (14)	Inbound	78.83	1.77	16.98	0.7	0	1.08	0.32	0.25	0.06	0	0	0
5km West of Finnis River Crossing		Nov (14)	Outbound	76.88	1.34	18.75	0.99	0.06	1.16	0.52	0.17	0.12	0	0	0
		Nov (14)	Both	77.81	1.55	17.91	0.85	0.03	1.12	0.42	0.21	0.09	0	0	0
Litchfield Park Road	RDVDP014	Jan (31)	Inbound	90.51	5.32	3.94	0	0	0	0	0	0.23	0	0	0
2km West of Cox Peninsula Road		Feb (28)	Inbound	90.46	5.39	3.32	0	0	0.41	0.41	0	0	0	0	0
		Mar (31)	Inbound	87.69	4.2	6.01	0.9	0.3	0	0.9	0	0	0	0	0
		Apr (30)	Inbound	80.95	9.52	8.23	1.3	0	0	0	0	0	0	0	0
		May (31)	Inbound	59.46	5.07	26.58	5.63	0.23	1.01	0.9	0.34	0.34	0	0.11	0.34
		Jun (30)	Inbound	60.57	6.25	26.14	2.9	0.53	1.25	0.72	0.46	0.26	0.33	0.2	0.39
		Jul (31)	Inbound	59.52	8.92	26.44	1.08	0.13	2.53	0.44	0.19	0.13	0.13	0.13	0.38
		Aug (31)	Inbound	71.7	9.87	12.01	2.35	0.69	0.83	0.21	0	0.35	0.07	1.45	0.48
		Sep (30)	Inbound	66.57	5.18	21.9	2.26	0.44	0.95	0.22	0	0.51	0.15	1.82	0
		Oct (7)	Inbound	75.6	4.81	15.81	1.72	0.69	1.37	0	0	0	0	0	0
		Nov (14)	Inbound	84.68	4.94	5.97	0.78	0.52	0.52	0.26	0	1.04	0	0.52	0.78
		Dec (31)	Inbound	82.53	7.05	6.09	0.16	0.32	0.32	0.16	0.16	0.32	0.32	0.48	2.08
		Jan (31)	Outbound	84.57	5	9.57	0	0	0.43	0.22	0.22	0	0	0	0

Primary Classification Count Stations

Table: 5.1 Vehicle Classification at Rural Primary Stations

Year: 2006

Region: Darwin

Road Name/Location	Station	Month (Days)	Direction	Month											
				1	2	3	4	5	6	7	8	9	10	11	12
		Feb (28)	Outbound	82.28	3.94	11.81	0	0	0.79	1.18	0	0	0	0	0
		Mar (31)	Outbound	80.94	3.52	12.9	1.17	0.29	0	1.17	0	0	0	0	0
		Apr (30)	Outbound	82.16	9.54	5.39	2.07	0	0.41	0.41	0	0	0	0	0
		May (31)	Outbound	69.42	4.64	19.59	4.21	0.26	0.95	0.34	0.17	0.17	0	0.09	0.17
		Jun (30)	Outbound	64.79	5.15	24.57	1.8	0.52	1.47	0.47	0.33	0.19	0.14	0.43	0.14
		Jul (31)	Outbound	69.52	7.02	19	0.74	0.45	2.44	0.29	0.12	0.12	0.08	0.12	0.08
		Aug (31)	Outbound	66.53	6.16	20.64	1.55	0.42	2.82	0.38	0.19	0.24	0.05	0.8	0.24
		Sep (30)	Outbound	64.16	3.73	26.78	1.55	0.34	2.18	0.23	0.06	0.23	0.11	0.63	0
		Oct (7)	Outbound	76.15	2.31	17.44	1.28	0.26	2.56	0	0	0	0	0	0
		Nov (14)	Outbound	81.76	5.08	8.78	0.92	0.23	0.92	0	0	1.15	0.46	0.23	0.46
		Dec (31)	Outbound	77.92	3.72	13.15	1.12	0.37	0.99	0.12	0.25	0.5	0.25	0.25	1.36
		Jan (31)	Both	87.44	5.16	6.84	0	0	0.22	0.11	0.11	0.11	0	0	0
		Feb (28)	Both	86.26	4.65	7.68	0	0	0.61	0.81	0	0	0	0	0
		Mar (31)	Both	84.27	3.86	9.5	1.04	0.3	0	1.04	0	0	0	0	0
		Apr (30)	Both	81.57	9.53	6.78	1.69	0	0.21	0.21	0	0	0	0	0
		May (31)	Both	65.11	4.82	22.61	4.82	0.24	0.97	0.58	0.24	0.24	0	0.1	0.24
		Jun (30)	Both	63.03	5.61	25.23	2.26	0.52	1.38	0.58	0.39	0.22	0.22	0.33	0.25
		Jul (31)	Both	65.57	7.77	21.94	0.87	0.32	2.47	0.35	0.15	0.12	0.1	0.12	0.2
		Aug (31)	Both	68.62	7.66	17.14	1.87	0.53	2.01	0.31	0.11	0.28	0.06	1.06	0.34
		Sep (30)	Both	65.22	4.37	24.63	1.86	0.39	1.64	0.22	0.03	0.35	0.13	1.16	0
		Oct (7)	Both	75.92	3.38	16.74	1.47	0.44	2.06	0	0	0	0	0	0
		Nov (14)	Both	83.13	5.01	7.46	0.86	0.37	0.73	0.12	0	1.1	0.24	0.37	0.61
		Dec (31)	Both	79.93	5.17	10.07	0.7	0.35	0.7	0.14	0.21	0.42	0.28	0.35	1.68
		All (325)	Inbound	69.45	6.89	18.15	2.04	0.37	1.09	0.41	0.15	0.3	0.13	0.61	0.41
		All (325)	Outbound	69.99	5.27	19.66	1.54	0.37	1.81	0.34	0.16	0.22	0.1	0.35	0.2
		All (325)	Both	69.76	5.96	19.01	1.75	0.37	1.5	0.37	0.16	0.25	0.11	0.46	0.29
Oenpelli Road	RDVDP016	Jul (14)	Inbound	61.02	4.33	27.75	1.32	0.06	3.91	1.19	0.08	0.17	0.04	0.08	0.04
1km North of Arnhem Highway		Jul (14)	Outbound	69.36	2.77	9.3	13.53	0.44	1	2.1	1.27	0.12	0.02	0.02	0.05
		Jul (14)	Both	64.86	3.61	19.25	6.94	0.24	2.57	1.61	0.63	0.15	0.03	0.06	0.05
Ooloo Road	RDVDP043	Sep (21)	Inbound	52.49	11.02	25.72	0.87	0.35	2.97	1.66	0.7	2.01	0.17	1.22	0.79
2km East of Dorat Road		Oct (21)	Inbound	57.09	6.3	28.61	0.85	0	1.82	1.09	0.24	2.55	0.12	0.73	0.61
		Sep (21)	Outbound	49.15	9.97	28.66	2.25	0.54	2.96	2.07	0.45	2.07	0.09	0.9	0.9
		Oct (21)	Outbound	56.47	5.47	27.49	3.11	0	1.62	1.49	0.37	2.49	0.25	0.75	0.5

Primary Classification Count Stations

Table: 5.1 Vehicle Classification at Rural Primary Stations

Year: 2006

Region: Darwin

Road Name/Location	Station	Month (Days)	Direction	Month											
				1	2	3	4	5	6	7	8	9	10	11	12
		Sep (21)	Both	50.84	10.51	27.17	1.55	0.44	2.97	1.86	0.58	2.04	0.13	1.06	0.84
		Oct (21)	Both	56.78	5.89	28.05	1.96	0	1.72	1.29	0.31	2.52	0.18	0.74	0.55
Stuart Highway	RDVDP002	Jan (31)	Inbound	80.92	7.18	5.59	0.8	0.07	0.41	0.37	0.28	0.51	0.22	1.35	2.32
2km North of Manton Dam T/O		Feb (28)	Inbound	80.01	5.73	6.85	0.93	0.07	0.41	0.51	0.39	0.57	0.27	1.35	2.91
		Mar (31)	Inbound	79.72	5.68	7.6	0.93	0.02	0.52	0.48	0.2	0.67	0.27	1.19	2.72
		Apr (30)	Inbound	78.64	8.5	6.65	0.8	0.09	0.55	0.62	0.25	0.38	0.22	0.81	2.51
		May (31)	Inbound	74.17	9.94	7.91	1.1	0.06	0.7	0.72	0.41	0.65	0.38	1.17	2.79
		Jun (30)	Inbound	73.01	11.83	7.82	0.94	0.08	0.56	0.84	0.44	0.54	0.34	1.01	2.59
		Jul (31)	Inbound	74.46	11.96	6.73	0.93	0.07	0.58	0.77	0.37	0.55	0.19	0.89	2.51
		Aug (31)	Inbound	76.24	9.08	7.44	1.19	0.11	0.58	0.73	0.33	0.66	0.24	1.04	2.35
		Sep (30)	Inbound	77	6.68	7.35	1.25	0.1	0.53	0.61	0.35	0.68	0.22	2.4	2.83
		Oct (31)	Inbound	77.51	5.82	7.36	1.46	0.15	0.46	0.63	0.34	0.77	0.36	1.85	3.28
		Nov (30)	Inbound	77.67	5.13	7.79	1.09	0.25	0.45	0.64	0.44	1.1	0.41	1.41	3.61
		Dec (31)	Inbound	79.65	6	6.41	0.81	0.26	0.45	0.54	0.34	0.79	0.35	1.33	3.08
		Jan (31)	Outbound	80.38	6.16	6.52	0.84	0.06	0.41	0.53	0.31	0.58	0.22	1.43	2.56
		Feb (28)	Outbound	78.95	5.76	7.52	0.96	0.07	0.44	0.57	0.38	0.62	0.32	1.43	2.98
		Mar (31)	Outbound	78.74	5.51	8.23	1	0.03	0.55	0.5	0.24	0.66	0.28	1.37	2.88
		Apr (30)	Outbound	78.32	7.88	7.17	0.89	0.09	0.59	0.67	0.22	0.45	0.28	0.91	2.52
		May (31)	Outbound	74.55	7.93	8.48	1.28	0.08	0.74	0.69	0.48	0.77	0.54	1.42	3.03
		Jun (30)	Outbound	74.45	9.81	8.13	1.03	0.06	0.66	0.74	0.37	0.57	0.27	1.13	2.78
		Jul (31)	Outbound	73.69	11.55	7.63	0.9	0.06	0.61	0.88	0.35	0.61	0.27	0.95	2.49
		Aug (31)	Outbound	73.67	10.09	8.61	1.19	0.09	0.67	0.8	0.41	0.65	0.26	1.14	2.42
		Sep (30)	Outbound	74.52	7.66	8.5	1.27	0.11	0.61	0.77	0.4	0.69	0.24	2.51	2.73
		Oct (31)	Outbound	75.88	6.16	8.49	1.45	0.14	0.51	0.72	0.38	0.84	0.34	1.95	3.14
		Nov (30)	Outbound	75.81	5.4	9.21	1.15	0.25	0.47	0.67	0.42	1.13	0.41	1.48	3.59
		Dec (31)	Outbound	77.52	6.21	8.31	0.78	0.23	0.55	0.63	0.33	0.77	0.34	1.35	2.97
		Jan (31)	Both	80.65	6.68	6.05	0.82	0.07	0.41	0.45	0.29	0.54	0.22	1.39	2.44
		Feb (28)	Both	79.48	5.74	7.18	0.95	0.07	0.42	0.54	0.39	0.59	0.29	1.39	2.95
		Mar (31)	Both	79.24	5.59	7.91	0.97	0.02	0.53	0.49	0.22	0.67	0.27	1.28	2.8
		Apr (30)	Both	78.48	8.19	6.91	0.85	0.09	0.57	0.64	0.23	0.41	0.25	0.86	2.52
		May (31)	Both	74.36	8.96	8.19	1.19	0.07	0.72	0.71	0.44	0.71	0.46	1.29	2.91
		Jun (30)	Both	73.7	10.87	7.97	0.98	0.07	0.61	0.79	0.41	0.56	0.31	1.07	2.68
	Jul (31)	Both	74.08	11.76	7.18	0.91	0.06	0.6	0.82	0.36	0.58	0.23	0.92	2.5	
	Aug (31)	Both	74.96	9.58	8.03	1.19	0.1	0.63	0.77	0.37	0.66	0.25	1.09	2.39	

Primary Classification Count Stations

Table: 5.1 Vehicle Classification at Rural Primary Stations

Year: 2006

Region: Darwin

Road Name/Location	Station	Month (Days)	Direction	1	2	3	4	5	6	7	8	9	10	11	12
		Sep (30)	Both	75.76	7.17	7.92	1.26	0.11	0.57	0.69	0.37	0.69	0.23	2.45	2.78
		Oct (31)	Both	76.69	5.99	7.93	1.46	0.15	0.48	0.68	0.36	0.81	0.35	1.9	3.21
		Nov (30)	Both	76.74	5.27	8.5	1.12	0.25	0.46	0.66	0.43	1.12	0.41	1.45	3.6
		Dec (31)	Both	78.58	6.11	7.36	0.8	0.25	0.5	0.59	0.34	0.78	0.34	1.34	3.02
		All (365)	Inbound	77.01	8.12	7.18	1.04	0.11	0.53	0.64	0.35	0.66	0.29	1.31	2.78
		All (365)	Outbound	75.97	7.82	8.13	1.08	0.11	0.58	0.7	0.36	0.7	0.31	1.42	2.83
		All (365)	Both	76.49	7.97	7.65	1.06	0.11	0.55	0.67	0.36	0.68	0.3	1.36	2.8
Stuart Highway	RDVDP003	Nov (14)	Inbound	52.59	3.83	25.03	1.41	0.16	2.44	1.46	1.07	1.08	0.63	2.86	7.43
500m South of Adelaide River Bridge		Nov (14)	Outbound	50.03	3.52	28.18	1.31	0.31	3.12	0.59	0.75	1.41	0.61	2.93	7.23
		Nov (14)	Both	51.29	3.67	26.63	1.36	0.24	2.79	1.02	0.9	1.25	0.62	2.89	7.33
Stuart Highway	RDVDP005	Nov (14)	Inbound	58.39	3.04	20.86	1.48	0.12	1.38	1.38	0.49	1.47	0.72	2.53	8.16
2km North of Kakadu Highway		Nov (14)	Outbound	51.21	2.56	28.92	2.91	0.2	1.69	1.48	0.36	1.15	0.62	1.99	6.91
		Nov (14)	Both	54.82	2.8	24.87	2.19	0.16	1.53	1.43	0.43	1.31	0.67	2.26	7.54

Darwin Total = 19

Primary Classification Count Stations

Table: 5.1 Vehicle Classification at Rural Primary Stations

Year: 2006

Region: East Arnhem

Road Name/Location	Station	Month (Days)	Direction	Month											
				1	2	3	4	5	6	7	8	9	10	11	12
Central Arnhem Rd 35km West of Dhupuma T/O	REVDP001	Oct (20)	Inbound	19.72	3.98	63.32	1.21	0.17	8.65	0.87	0.52	0.35	0.35	0.87	0
		Oct (20)	Outbound	47.73	6.55	35.29	2.02	0.5	4.71	1.01	0.17	0.5	0.34	1.18	0
		Oct (20)	Both	33.93	5.29	49.1	1.62	0.34	6.65	0.94	0.34	0.43	0.34	1.02	0

East Arnhem Total = 1

Primary Classification Count Stations

Table: 5.1 Vehicle Classification at Rural Primary Stations

Year: 2006

Region: Katherine

Road Name/Location	Station	Month	Direction												
		(Days)		1	2	3	4	5	6	7	8	9	10	11	12
Buntine Highway 1km South of Top Springs	RKVDP005	Jul (21)	Inbound	61.93	6.34	16.47	1.06	0.3	0.91	1.06	0.45	1.06	0.91	2.87	6.65
		Jul (21)	Outbound	74.31	5.95	6.68	1.16	0.15	0.58	0.87	0.29	0.58	0.15	2.18	7.11
		Jul (21)	Both	68.25	6.14	11.47	1.11	0.22	0.74	0.96	0.37	0.81	0.52	2.52	6.88
Carpentaria Highway 2km East of Stuart Highway	RKVDP008	Jan (31)	Inbound	72.8	6.3	10.08	1.01	0.76	0.25	0.5	0.25	2.77	1.76	3.53	0
		Feb (28)	Inbound	70.66	4.49	9.88	1.8	1.2	0.3	0.3	0.6	7.49	0.6	2.1	0.6
		Mar (31)	Inbound	67.54	6.87	11.61	2.13	1.42	0.47	0.95	0.24	3.32	2.13	2.37	0.95
		Apr (30)	Inbound	63.13	18.54	8.83	0.88	1.1	0.66	2.21	0	1.55	1.77	0.88	0.44
		May (31)	Inbound	53.72	17.7	7.33	5.25	2.56	0.24	0.98	0.24	3.54	4.88	2.2	1.34
		Oct (31)	Inbound	63.71	10.41	7.45	4.58	1.81	1.15	0.76	0.86	2.2	1.91	2.39	2.77
		Nov (30)	Inbound	64.52	10.52	8.7	1.4	2.38	0.56	0.84	0.7	2.66	2.66	3.37	1.68
		Dec (31)	Inbound	66.29	9.27	7.03	3.35	2.4	0.16	0.8	0	2.72	2.56	3.04	2.4
		Feb (28)	Outbound	71	3.25	8.5	3	2.25	0.25	0	0.25	7	2	1.25	1.25
		Mar (31)	Outbound	63.83	8.73	9.36	3.12	2.49	0.21	1.04	0.21	3.33	2.7	2.29	2.7
		Apr (30)	Outbound	64.53	17.84	8.62	1	1.6	0.8	0.8	0	1.4	1.2	1.4	0.8
		May (31)	Outbound	54.77	13.89	8.82	4.16	3.14	0.91	0.61	1.12	3.85	4.46	2.84	1.42
		Jun (30)	Outbound	50.36	23.54	8.03	3.01	2.65	0.46	0.91	0.27	3.92	2.46	2.83	1.55
		Jul (31)	Outbound	59.76	20.41	8.68	1.96	1.46	0.51	1.01	0.38	2.28	1.58	1.39	0.57
		Aug (31)	Outbound	61.91	16.19	7.47	2.21	1.19	0.28	0.57	0.57	2.89	2.21	3.4	1.13
		Sep (30)	Outbound	56.9	15.4	6.57	3.28	2.61	0.51	1.52	0.84	4.46	3.62	3.45	0.84
		Oct (31)	Outbound	60.41	10.28	8.83	4.88	2.31	0.86	0.77	0.6	3.08	3.08	2.74	2.14
		Nov (30)	Outbound	60.19	9.58	9.04	3.24	3.1	0.4	0.4	0.54	5.26	3.64	2.56	2.02
		Dec (31)	Outbound	60.19	8.46	8.31	3.45	3.13	0.16	0.94	0.47	3.92	2.66	5.33	2.98
		Jan (31)	Both	70.86	7.14	8.62	1.81	0.91	0.11	0.23	0.23	3.29	2.38	3.4	1.02
		Feb (28)	Both	68.49	3.65	8.85	2.99	2.08	0.26	0.13	0.39	8.2	1.69	2.21	1.04
		Mar (31)	Both	61.86	7.26	10.22	3.58	3.78	0.31	1.02	0.31	3.99	3.37	2.45	1.84
		Apr (30)	Both	62.8	17.58	9.04	1.12	1.63	0.81	1.52	0	1.63	1.63	1.42	0.81
May (31)	Both	53.61	15.04	8.24	4.68	3.19	0.58	0.74	0.69	3.99	4.73	2.92	1.59		
Oct (31)	Both	59.81	9.7	8.26	4.83	2.96	0.93	0.76	0.76	3.26	2.96	3.18	2.58		
Nov (30)	Both	59.64	9.48	9.03	2.64	4.13	0.45	0.64	0.58	4.51	3.74	3.29	1.87		
Dec (31)	Both	60.41	8.65	7.48	3.74	3.67	0.29	0.88	0.29	4.03	3.37	4.55	2.64		
All (243)	Inbound	63.98	11.22	8.44	3.01	1.87	0.54	0.91	0.42	3.01	2.52	2.52	1.56		
All (334)	Outbound	59.32	14.94	8.23	3.02	2.22	0.5	0.83	0.53	3.53	2.7	2.75	1.43		
All (243)	Both	60.76	10.32	8.59	3.52	2.98	0.54	0.76	0.48	3.94	3.21	3.05	1.85		

Primary Classification Count Stations

Table: 5.1 Vehicle Classification at Rural Primary Stations

Year: 2006

Region: Katherine

Road Name/Location	Station	Month (Days)	Direction	Month											
				1	2	3	4	5	6	7	8	9	10	11	12
Central Arnhem 1km East of Stuart Highway	RKVDP006	Jan (31)	Inbound	92.45	1.85	4.42	0.48	0.08	0.16	0.08	0	0.4	0	0.08	0
		Feb (28)	Inbound	92.7	2.09	4.05	0.2	0.14	0.34	0.07	0	0.41	0	0	0
		Mar (31)	Inbound	92.35	3.12	3.05	0.21	0.28	0.28	0.14	0	0.57	0	0	0
		Apr (30)	Inbound	90.35	2.92	4.35	0.95	0.07	0.41	0.34	0.07	0.27	0.07	0.14	0.07
		May (31)	Inbound	87.42	2.7	6.18	0.95	0.22	0.22	0.51	0.22	0.51	0	0.34	0.73
		Jun (30)	Inbound	87.59	4.52	4.56	0.84	0.04	0.6	0.44	0.16	0.68	0.08	0.2	0.28
		Jul (31)	Inbound	84.91	5.43	4.72	1.84	0.04	0.59	0.29	0.46	0.63	0.25	0.54	0.29
		Aug (14)	Inbound	86.43	4.72	4.23	1.87	0.1	0.2	0.2	0.29	0.88	0.2	0.39	0.49
		Sep (21)	Inbound	65.44	2.05	24.75	1.97	0.56	1.34	1.06	0.14	0.71	0.21	1.55	0.21
		Oct (31)	Inbound	62.25	2.92	26.16	1.7	0.63	1.02	1.32	0.49	1.27	0.54	1.36	0.34
		Nov (30)	Inbound	61.84	2.08	27.96	2.36	0.55	1.7	0.66	0.05	0.99	0.27	1.04	0.49
		Dec (31)	Inbound	69.92	1.49	23.5	1.27	0.27	0.8	0.58	0.11	1.01	0.27	0.74	0.05
		Jan (31)	Outbound	91.16	2.03	5.47	0.47	0.08	0.16	0.08	0.08	0.31	0	0.16	0
		Feb (28)	Outbound	92.09	2.13	4.59	0.27	0.13	0.33	0.07	0	0.4	0	0	0
		Mar (31)	Outbound	92.59	2.99	2.92	0.28	0.28	0.28	0.14	0	0.5	0	0	0
		Apr (30)	Outbound	89.69	3.1	4.99	0.74	0.07	0.4	0.34	0.13	0.27	0.07	0.07	0.13
		May (31)	Outbound	86.49	3.38	6.32	0.98	0.22	0.11	0.65	0.05	0.71	0.16	0.33	0.6
		Jun (30)	Outbound	86.99	5.05	4.69	0.85	0.04	0.53	0.48	0.16	0.65	0.08	0.24	0.24
		Jul (31)	Outbound	84.89	5.3	5.14	1.71	0.04	0.56	0.28	0.36	0.68	0.24	0.44	0.36
		Aug (14)	Outbound	83.95	5.79	5.22	1.61	0.09	0	0.66	0.38	1.04	0.19	0.47	0.57
		Sep (21)	Outbound	57.68	2.19	32.27	1.63	0.14	1.56	1.2	0.21	0.85	0.35	1.49	0.42
		Oct (31)	Outbound	55.65	2.46	33.48	1.61	0.28	1.13	1.56	0.28	1.37	0.43	1.47	0.28
		Nov (30)	Outbound	61.15	1.72	29.33	1.94	0.06	1.16	1.22	0.11	1.05	0.17	1.27	0.83
		Dec (31)	Outbound	66.12	1.2	28.79	0.66	0	0.88	0.27	0	0.88	0.16	0.93	0.11
Jan (31)	Both	91.8	1.94	4.95	0.48	0.08	0.16	0.08	0.04	0.36	0	0.12	0		
Feb (28)	Both	92.39	2.11	4.32	0.23	0.13	0.34	0.07	0	0.4	0	0	0		
Mar (31)	Both	92.47	3.06	2.98	0.25	0.28	0.28	0.14	0	0.53	0	0	0		
Apr (30)	Both	90.02	3.01	4.67	0.85	0.07	0.41	0.34	0.1	0.27	0.07	0.1	0.1		
May (31)	Both	86.95	3.04	6.25	0.97	0.22	0.17	0.58	0.14	0.61	0.08	0.33	0.66		
Jun (30)	Both	87.29	4.79	4.62	0.84	0.04	0.56	0.46	0.16	0.66	0.08	0.22	0.26		
Jul (31)	Both	84.9	5.37	4.94	1.77	0.04	0.57	0.29	0.41	0.65	0.24	0.49	0.33		
Aug (14)	Both	85.17	5.27	4.73	1.74	0.1	0.1	0.43	0.34	0.97	0.19	0.43	0.53		
Sep (21)	Both	61.57	2.12	28.51	1.8	0.35	1.45	1.13	0.18	0.78	0.28	1.52	0.32		
Oct (31)	Both	58.9	2.69	29.87	1.66	0.46	1.08	1.44	0.38	1.32	0.48	1.42	0.31		
Nov (30)	Both	61.5	1.9	28.64	2.15	0.3	1.43	0.94	0.08	1.02	0.22	1.16	0.66		

Primary Classification Count Stations

Table: 5.1 Vehicle Classification at Rural Primary Stations

Year: 2006

Region: Katherine

Road Name/Location	Station	Month (Days)	Direction	Month											
				1	2	3	4	5	6	7	8	9	10	11	12
		Dec (31)	Both	68.05	1.35	26.1	0.97	0.13	0.84	0.43	0.05	0.94	0.22	0.84	0.08
		All (339)	Inbound	80.4	3.1	11.93	1.26	0.25	0.67	0.5	0.19	0.71	0.17	0.56	0.26
		All (339)	Outbound	78.44	3.2	13.96	1.1	0.12	0.62	0.6	0.15	0.74	0.16	0.59	0.3
		All (339)	Both	79.42	3.15	12.95	1.18	0.18	0.65	0.55	0.17	0.73	0.17	0.58	0.28
Katherine Gorge	RKVDP009	Sep (21)	Inbound	65.16	2.53	26.76	1.91	0.1	2.14	1.31	0.02	0.05	0	0.02	0
10km East of Stuart Highway		Oct (21)	Inbound	65.82	1.53	26.46	2.02	0.1	2.43	1.57	0	0.06	0	0	0
		Sep (21)	Outbound	70.82	2.88	20.6	2.41	0.05	1.53	1.43	0.21	0.05	0	0.02	0
		Oct (21)	Outbound	72.16	1.98	19.53	2.7	0.04	1.66	1.86	0.02	0.04	0	0	0
		Sep (21)	Both	67.99	2.71	23.68	2.16	0.08	1.83	1.37	0.11	0.05	0	0.02	0
		Oct (21)	Both	68.99	1.76	23	2.36	0.07	2.04	1.72	0.01	0.05	0	0	0
Roper Highway	RKVDP007	Jul (14)	Inbound	63.59	20.68	5.98	0.68	0	0.85	1.03	0.68	2.22	0.51	2.56	1.2
44km East of Stuart Highway		Jul (14)	Outbound	53.71	18.48	15.17	0.79	0	3	1.74	0.47	2.05	0.47	2.84	1.26
		Jul (14)	Both	58.46	19.54	10.76	0.74	0	1.97	1.4	0.57	2.13	0.49	2.71	1.23
Stuart Highway	RKVDP001	Sep (14)	Inbound	54.95	4.17	25.04	2.37	0.07	3.39	1.05	0.4	1.01	0.35	1.96	5.25
20km North of Katherine River Bridge		Sep (14)	Outbound	57.45	7.77	21.8	1.66	0.06	1.93	1.5	0.53	0.53	0.22	1.69	4.84
		Sep (14)	Both	56.23	6.02	23.38	2.01	0.06	2.64	1.28	0.47	0.77	0.28	1.82	5.04
Stuart Highway	RKVDP012	Jan (31)	Inbound	70.53	8.26	6.2	1.05	0.14	0.63	0.9	0.49	1.27	0.59	3.21	6.74
6km South of Cutta Cutta Caves		Feb (28)	Inbound	69.98	5.17	7.26	1.13	0.17	0.72	1.07	0.6	1.43	0.75	3.64	8.07
		Mar (31)	Inbound	66.1	7.67	7.01	1.16	0.19	0.79	1.18	0.64	1.91	0.86	3.26	9.23
		Apr (30)	Inbound	62.79	12.32	6.93	1.47	0.2	1.04	1.32	0.53	1.19	0.9	2.81	8.5
		May (31)	Inbound	55.98	17.94	8.29	1.25	0.14	1.14	1.64	0.65	1.81	1.07	2.88	7.21
		Jun (30)	Inbound	53.36	20.92	9.14	1.2	0.11	1.01	1.69	0.98	1.8	1.16	2.52	6.13
		Jul (31)	Inbound	56.03	20.48	8.07	1.2	0.14	1.02	1.38	0.86	1.51	0.61	2.27	6.41
		Aug (31)	Inbound	60.19	14.28	8.9	1.58	0.15	0.86	1.5	0.58	1.49	0.66	2.72	7.09
		Sep (30)	Inbound	64.47	10.04	7.79	1.27	0.2	0.76	1.35	0.54	1.57	0.69	3.25	8.08
		Oct (31)	Inbound	65.08	8.22	7.15	1.39	0.16	0.75	1.37	0.48	1.58	1.05	3.32	9.45
		Nov (30)	Inbound	65.26	6.23	7.62	1.64	0.19	0.57	1.18	0.6	2	1.06	3.65	10
		Dec (31)	Inbound	68.94	6.8	6.2	1.35	0.13	0.52	1.23	0.41	1.53	0.9	3.7	8.29
		Jan (31)	Outbound	71.95	7.05	5.91	0.95	0.1	0.66	0.75	0.49	1.37	0.61	3.47	6.69
		Feb (28)	Outbound	71.2	5.05	7.43	0.92	0.16	0.76	0.74	0.58	1.44	0.8	3.4	7.51
		Mar (31)	Outbound	67.68	6.29	8.12	1.02	0.12	0.79	1	0.55	1.76	0.97	3.42	8.26

Primary Classification Count Stations

Table: 5.1 Vehicle Classification at Rural Primary Stations

Year: 2006

Region: Katherine

Road Name/Location	Station	Month (Days)	Direction	1	2	3	4	5	6	7	8	9	10	11	12
		Apr (30)	Outbound	65.8	8.55	9.12	1.3	0.1	1.05	0.95	0.54	1.31	0.82	3.1	7.35
		May (31)	Outbound	60.71	11.54	9.76	1.25	0.18	1.11	1.39	0.76	1.9	1.48	3.14	6.77
		Jun (30)	Outbound	60.13	14.38	9.59	1	0.1	1.17	1.26	0.78	1.92	0.76	2.79	6.12
		Jul (31)	Outbound	58.97	18.47	9.13	0.97	0.07	1	1.42	0.69	1.51	0.7	2.16	4.9
		Aug (31)	Outbound	58.23	19.3	8.35	1.11	0.11	0.89	1.43	0.69	1.28	0.5	2.48	5.64
		Sep (30)	Outbound	61.22	15.16	8.02	1	0.15	0.82	1.43	0.58	1.36	0.59	3.09	6.58
		Oct (31)	Outbound	65.2	10.37	6.96	1.31	0.12	0.78	1.31	0.41	1.66	0.84	3.19	7.83
		Nov (30)	Outbound	66.19	8.2	6.68	1.33	0.12	0.7	1.08	0.51	1.81	0.94	3.61	8.83
		Dec (31)	Outbound	71.01	8.64	5.85	0.91	0.05	0.54	0.99	0.35	1.4	0.68	3.21	6.37
		Jan (31)	Both	71.23	7.67	6.06	1	0.12	0.64	0.82	0.49	1.32	0.6	3.34	6.72
		Feb (28)	Both	70.61	5.11	7.34	1.02	0.16	0.74	0.9	0.59	1.43	0.78	3.52	7.78
		Mar (31)	Both	66.91	6.96	7.59	1.09	0.15	0.79	1.09	0.59	1.84	0.92	3.34	8.73
		Apr (30)	Both	64.31	10.42	8.04	1.38	0.15	1.04	1.13	0.54	1.25	0.86	2.95	7.92
		May (31)	Both	58.29	14.8	9.01	1.25	0.16	1.12	1.52	0.71	1.85	1.27	3.01	7
		Jun (30)	Both	56.62	17.77	9.35	1.11	0.11	1.08	1.48	0.88	1.86	0.97	2.65	6.12
		Jul (31)	Both	57.6	19.41	8.64	1.08	0.11	1.01	1.4	0.77	1.51	0.66	2.21	5.6
		Aug (31)	Both	59.1	17.07	8.59	1.32	0.13	0.88	1.46	0.64	1.37	0.57	2.58	6.28
		Sep (30)	Both	62.71	12.81	7.91	1.12	0.17	0.79	1.39	0.56	1.46	0.64	3.17	7.26
		Oct (31)	Both	65.14	9.35	7.05	1.35	0.14	0.77	1.34	0.44	1.62	0.94	3.25	8.6
		Nov (30)	Both	65.74	7.25	7.13	1.48	0.15	0.64	1.13	0.55	1.9	1	3.63	9.39
		Dec (31)	Both	70.08	7.81	6.01	1.11	0.08	0.53	1.1	0.37	1.46	0.78	3.43	7.24
		All (365)	Inbound	62.13	12.57	7.72	1.32	0.16	0.84	1.36	0.64	1.6	0.86	3.03	7.78
		All (365)	Outbound	63.79	12.28	8.02	1.09	0.11	0.87	1.21	0.59	1.56	0.79	3	6.7
		All (365)	Both	63	12.41	7.88	1.2	0.13	0.85	1.28	0.61	1.58	0.82	3.01	7.22
Stuart Highway	RKVDP003	Jul (14)	Inbound	48.74	30.64	6.27	0.79	0.08	0.99	2.36	1.2	1.22	0.56	1.7	5.44
19km North of Carpentaria Hwy		Jul (14)	Outbound	56.8	24.08	5.78	1.18	0.19	0.51	1.98	0.53	1.38	0.87	1.79	4.91
		Jul (14)	Both	52.33	27.72	6.05	0.97	0.13	0.77	2.19	0.9	1.29	0.7	1.74	5.2
Victoria Highway	RKVDP004	Sep (21)	Inbound	60.85	8.78	18.24	1.35	0.08	1.37	1.41	0.32	1.22	0.29	2.16	3.93
13km West of Stuart Highway		Oct (21)	Inbound	61.08	5.26	20.38	2.12	0.16	1.51	1.24	0.19	1.36	0.47	1.96	4.27
		Sep (21)	Outbound	56.22	8.11	22.96	1.35	0.14	2.21	1.63	0.29	1.18	0.25	1.88	3.78
		Oct (21)	Outbound	57.12	4.6	25.52	1.83	0.15	1.88	1.16	0.21	1.21	0.35	2.14	3.82
		Sep (21)	Both	58.46	8.43	20.67	1.35	0.11	1.8	1.53	0.31	1.2	0.27	2.02	3.86
		Oct (21)	Both	59.06	4.93	23	1.97	0.15	1.7	1.2	0.2	1.28	0.41	2.05	4.04

Primary Classification Count Stations

Table: 5.1 Vehicle Classification at Rural Primary Stations

Year: 2006

Region: Katherine

Road Name/Location	Station	Month (Days)	Direction	Month											
				1	2	3	4	5	6	7	8	9	10	11	12
Victoria Highway 24km West of Timber Creek	RKVDP010	Jan (31)	Inbound	69.02	11.35	4.7	1.95	0	0.16	0.65	0.32	1.62	0.81	4.14	5.27
		Feb (28)	Inbound	69.34	9.18	5.76	3.03	0.1	0.2	0.68	0.29	1.37	0.39	5.27	4.39
		Mar (31)	Inbound	69.87	8.59	6.22	2.24	0	0.45	0.77	0.64	1.6	0.58	4.68	4.36
		Apr (30)	Inbound	70.77	10.83	6	1.63	0.1	0.46	0.76	0.51	1.32	0.31	2.54	4.78
		May (31)	Inbound	57.66	20.69	8.14	1.61	0.06	0.87	1.35	0.45	1.42	0.9	2.73	4.12
		Jun (30)	Inbound	53.89	25.92	7.63	1.7	0.08	0.76	1.45	0.33	0.86	0.38	2.99	4.01
		Jul (31)	Inbound	52.64	28.91	6.07	1.32	0.04	0.56	1.4	0.4	1.24	0.46	2.58	4.37
		Aug (31)	Inbound	52.51	26.28	6.62	1.59	0.09	0.77	1.41	0.59	1.14	0.27	3.14	5.57
		Sep (30)	Inbound	58.59	19.1	5.54	1.92	0.06	0.75	1.23	0.3	1.29	0.45	4.07	6.71
		Oct (31)	Inbound	61.61	13.15	5.16	2.28	0.14	0.87	1.21	0.45	1.45	0.9	4.19	8.58
		Nov (30)	Inbound	64.96	8.88	5.78	2.49	0	0.18	0.79	0.12	2.92	0.85	4.62	8.39
		Jan (31)	Outbound	71.18	9.97	4.88	2.18	0	0.29	0.73	0.36	1.53	0.51	2.77	5.6
		Feb (28)	Outbound	68.1	9.35	7.3	2.9	0	0.56	0.94	0.28	1.4	0.56	4.4	4.21
		Mar (31)	Outbound	68.84	11.05	5.52	2.17	0.19	0.31	0.93	0.62	1.37	0.43	4.1	4.47
		Apr (30)	Outbound	64.24	17.27	5.85	1.71	0.05	0.73	1.22	0.39	1.12	0.1	2.68	4.63
		May (31)	Outbound	52	27.39	6.69	1.7	0.06	0.77	1.6	0.4	1.54	0.77	2.87	4.19
		Jun (30)	Outbound	45.4	35.08	8.09	1.71	0.09	0.83	1.51	0.23	0.95	0.36	2.37	3.38
		Jul (31)	Outbound	43.79	38.57	6.6	1.33	0.02	0.65	1.58	0.49	1.07	0.49	2.02	3.4
		Aug (31)	Outbound	46.39	32.77	7.43	1.5	0.1	1.01	1.71	0.48	1.07	0.34	2.63	4.57
		Sep (30)	Outbound	57.64	19.91	6.92	1.68	0.05	0.96	1.55	0.32	1.1	0.37	3.66	5.83
		Oct (31)	Outbound	64.77	12.28	6.3	1.53	0.19	0.72	1	0.44	1.28	0.69	3.73	7.08
		Nov (30)	Outbound	65.16	8.24	6.72	1.66	0.22	0.54	1.07	0.4	2.91	0.99	4.39	7.7
		Dec (31)	Outbound	68.14	8.71	5.89	1.81	0.11	0.85	0.96	0.42	1.96	0.74	3.82	6.59
		Jan (31)	Both	69.26	10.32	4.77	2.02	0	0.29	0.7	0.4	1.76	0.84	3.71	5.91
Feb (28)	Both	67.58	9.02	6.55	3.02	0.05	0.37	0.78	0.32	1.51	0.5	5.36	4.95		
Mar (31)	Both	68.3	9.5	5.98	2.19	0.12	0.36	0.9	0.66	1.59	0.48	4.72	5.2		
Apr (30)	Both	66.88	13.64	5.81	1.72	0.07	0.57	1	0.45	1.31	0.22	2.96	5.35		
May (31)	Both	54.38	23.36	7.29	1.67	0.09	0.84	1.46	0.44	1.63	0.88	3.16	4.8		
Jun (30)	Both	49.44	29.83	7.74	1.76	0.15	0.79	1.46	0.28	1.03	0.4	2.98	4.13		
Jul (31)	Both	48.01	33.3	6.29	1.32	0.04	0.59	1.47	0.46	1.22	0.5	2.48	4.31		
Aug (31)	Both	48.91	29.1	6.98	1.54	0.1	0.87	1.56	0.54	1.12	0.34	3.19	5.75		
Sep (30)	Both	58.09	19.53	6.27	1.79	0.06	0.86	1.4	0.31	1.19	0.41	3.85	6.24		
Oct (31)	Both	63.27	12.69	5.75	1.89	0.16	0.79	1.1	0.44	1.36	0.79	3.95	7.79		
Nov (30)	Both	64.04	8.14	6.18	1.94	0.17	0.37	0.93	0.29	3.33	0.91	5.12	8.58		

Primary Classification Count Stations

Table: 5.1 Vehicle Classification at Rural Primary Stations

Year: 2006

Region: Katherine

Road Name/Location	Station	Month (Days)	Direction	Month											
				1	2	3	4	5	6	7	8	9	10	11	12
All (334)	Inbound			58.82	19.97	6.34	1.81	0.07	0.64	1.2	0.42	1.36	0.54	3.43	5.42
All (365)	Outbound			55.07	24.16	6.75	1.67	0.09	0.75	1.37	0.41	1.32	0.51	3.02	4.88
All (334)	Both			56.18	22.1	6.53	1.74	0.09	0.69	1.29	0.42	1.42	0.54	3.46	5.54

Katherine Total = 10

Primary Classification Count Stations

Table: 5.1 Vehicle Classification at Rural Primary Stations

Year: 2006

Region: Tennant Creek

Road Name/Location	Station	Month (Days)	Direction	Month											
				1	2	3	4	5	6	7	8	9	10	11	12
Barkly Highway 100km East of Threeways	RTVDP007	Sep (14)	Inbound	47.94	16.75	10.4	1.66	0.14	2.38	0.65	0.94	0.94	1.08	4.12	13
		Sep (14)	Outbound	49.77	25.74	3.55	1.32	0	0.66	1.84	1.05	0.86	0.39	4.41	10.4
		Sep (14)	Both	48.9	21.45	6.82	1.48	0.07	1.48	1.27	1	0.9	0.72	4.27	11.64
Barkly Highway 8km East of Avon Downs	RTVDP005	Jan (31)	Inbound	69.27	12.9	3.83	1.63	0.16	0.38	0.56	0.69	1.32	0.44	3.36	5.46
		Feb (28)	Inbound	64.5	8.02	4.96	2.34	0	0.38	0.87	0.6	1.36	0.82	6.32	9.81
		Mar (31)	Inbound	58.88	15.16	5.05	1.56	0.13	0.65	1.51	0.73	1.3	0.82	4.36	9.85
		Apr (30)	Inbound	52.34	25.15	4.36	1.09	0.14	0.88	1.93	0.39	1.09	0.98	3.09	8.57
		May (31)	Inbound	41.71	31.88	5.31	1.69	0.08	0.77	2.57	0.72	1.46	1.67	3.49	8.65
		Jun (30)	Inbound	40.3	32.62	6.54	1.56	0.04	0.69	2.38	1.38	1.12	1.38	2.98	9.01
		Jul (31)	Inbound	43.13	32.07	6.02	1.23	0.1	0.64	1.43	0.77	1.89	0.77	2.76	9.19
		Aug (31)	Inbound	46.34	26.45	5.31	1.5	0.05	0.73	2.28	0.56	1.21	1.07	3.34	11.17
		Sep (30)	Inbound	50.42	19.45	5.16	2	0.17	0.81	1.3	0.55	1.65	1.51	4.06	12.9
		Oct (31)	Inbound	57.53	13.36	4.31	1.53	0.21	0.69	1.17	0.42	1.98	1.17	3.5	14.14
		Nov (30)	Inbound	60.22	5.95	4.89	1.85	0.15	0.33	1.23	0.87	2.21	1.7	4.06	16.53
		Dec (31)	Inbound	65.44	9.04	3.65	1.57	0.29	0.32	0.82	0.25	0.93	1.07	4.32	12.29
		Jan (31)	Outbound	63.66	7.93	7.42	2.43	0.18	1.15	0.64	0.87	1.79	0.69	5.73	7.52
		Feb (28)	Outbound	55.73	6.62	10.64	2.78	0	1.77	1	1	2.07	1.36	6.74	10.28
		Mar (31)	Outbound	56.6	8.16	9.73	1.61	0.05	1.52	1.47	0.54	2.39	0.83	5.87	11.24
		Apr (30)	Outbound	55.21	13.64	8.37	1.03	0.09	1.97	2.15	0.56	1.59	1.5	4.68	9.22
		May (31)	Outbound	41.36	22.27	9.36	1.32	0.03	3	2.63	0.98	2.14	2.45	5.11	9.36
		Jun (30)	Outbound	41.17	30.58	6.99	1.4	0.05	0.97	1.69	0.5	1.45	1.21	4.21	9.79
		Jul (31)	Outbound	40.01	35.04	6.65	1.2	0.02	0.98	2.13	0.62	2	1	3.15	7.18
		Aug (31)	Outbound	40.54	31.85	6.5	1.65	0.04	1.43	2.01	1.13	1.41	1.11	3.42	8.93
		Sep (30)	Outbound	41.19	22.56	10.19	2.06	0.16	3.8	2.68	0.47	1.3	1.12	4.46	10.01
		Oct (31)	Outbound	46.39	11.38	14.02	1.02	0.03	5.65	2.67	0.47	1.87	0.99	4.38	11.13
		Nov (30)	Outbound	52.73	7.74	13.07	0.98	0.07	2.78	2.06	0.65	1.83	1.34	4.44	12.32
		Dec (31)	Outbound	59.45	8.55	12.42	1.23	0.08	2.28	1.26	0.38	1.18	0.9	3.59	8.66
Jan (31)	Both	66.99	10.88	5.29	1.96	0.17	0.69	0.6	0.76	1.51	0.54	4.32	6.3		
Feb (28)	Both	60.29	7.35	7.69	2.55	0	1.05	0.94	0.79	1.7	1.08	6.52	10.04		
Mar (31)	Both	57.81	11.88	7.25	1.58	0.09	1.05	1.49	0.64	1.81	0.83	5.07	10.5		
Apr (30)	Both	53.63	19.97	6.16	1.06	0.12	1.37	2.03	0.46	1.31	1.22	3.8	8.86		
May (31)	Both	41.55	27.49	7.16	1.52	0.06	1.79	2.6	0.84	1.77	2.02	4.23	8.97		
Jun (30)	Both	40.7	31.68	6.74	1.49	0.04	0.82	2.06	0.97	1.27	1.3	3.55	9.37		
Jul (31)	Both	41.51	33.62	6.35	1.22	0.06	0.82	1.8	0.69	1.95	0.89	2.96	8.14		

Primary Classification Count Stations

Table: 5.1 Vehicle Classification at Rural Primary Stations

Year: 2006

Region: Tennant Creek

Road Name/Location	Station	Month (Days)	Direction	1	2	3	4	5	6	7	8	9	10	11	12
		Aug (31)	Both	43.17	29.4	5.96	1.58	0.04	1.11	2.13	0.87	1.32	1.09	3.38	9.94
		Sep (30)	Both	45.56	21.09	7.81	2.03	0.16	2.39	2.03	0.51	1.47	1.3	4.27	11.38
		Oct (31)	Both	51.73	12.33	9.37	1.26	0.11	3.27	1.95	0.44	1.92	1.08	3.96	12.57
		Nov (30)	Both	56.28	6.89	9.19	1.39	0.1	1.62	1.67	0.76	2.01	1.51	4.26	14.32
		Dec (31)	Both	62.05	8.77	8.61	1.38	0.17	1.43	1.07	0.33	1.07	0.98	3.91	10.24
		All (365)	Inbound	52.06	21.51	5.09	1.59	0.12	0.63	1.6	0.7	1.47	1.14	3.61	10.49
		All (365)	Outbound	47.37	20.12	9.36	1.48	0.06	2.27	1.97	0.67	1.7	1.2	4.34	9.46
		All (365)	Both	49.72	20.82	7.22	1.54	0.09	1.45	1.78	0.69	1.59	1.17	3.97	9.98
Stuart Highway	RTVDP001	Sep (14)	Inbound	55.38	14.83	7.27	1.05	0.13	1.55	1.6	0.97	1.22	0.76	3.61	11.64
100m North of Threeways		Sep (14)	Outbound	48.38	23.37	8.63	1.04	0	2.3	1.91	0.38	1.18	0.87	3.44	8.49
		Sep (14)	Both	51.55	19.51	8.01	1.05	0.06	1.96	1.77	0.65	1.2	0.82	3.52	9.91
Stuart Highway	RTVDP003	Sep (21)	Inbound	65.21	14.76	6.15	1.4	0.03	1.24	1.45	0.98	1.24	0.26	1.8	5.49
5km South of Threeways		Sep (21)	Outbound	58.92	19.14	8.42	1.37	0.05	1.91	1.42	0.61	1.13	0.59	1.75	4.7
		Sep (21)	Both	61.89	17.07	7.35	1.38	0.04	1.59	1.43	0.78	1.18	0.44	1.77	5.07
Stuart Highway	RTVDP002	Sep (21)	Inbound	69.05	13.02	5.18	0.95	0	0.46	1.93	0.46	1.23	0.52	1.78	5.42
10km South of Tennant Creek		Sep (21)	Outbound	64.3	18.49	5.45	0.8	0.03	0.85	1.89	0.59	0.85	0.53	1.68	4.55
		Sep (21)	Both	66.51	15.95	5.33	0.87	0.01	0.67	1.91	0.53	1.03	0.53	1.72	4.96
Tablelands Highway	RTVDP006	Sep (21)	Inbound	39.81	31.11	10	0.37	0.19	3.7	2.04	0.19	1.67	1.3	3.15	6.48
1km North of Barkly Highway		Sep (21)	Outbound	46.14	29.47	5.49	0	0.2	1.83	2.44	0.81	1.83	1.22	2.44	8.13
		Sep (21)	Both	42.83	30.33	7.85	0.19	0.19	2.81	2.23	0.48	1.74	1.26	2.81	7.27

Tennant Creek Total = 6

Coverage Classification Count Stations

Table: 5.2 Vehicle Classification at Rural Coverage Stations

Year: 2006

Region: Alice Springs

Road Name/Location	Station	Month (Days)	Direction	Month											
				1	2	3	4	5	6	7	8	9	10	11	12
Areyonga Road 5km South of Kings Canyon T/O	RAVDC076	Oct (28)	Inbound	94.63	1.79	2.09	0.6	0	0	0	0	0.9	0	0	0
		Oct (28)	Outbound	93.75	2.08	2.68	0.89	0	0	0	0	0.6	0	0	0
		Oct (28)	Both	94.19	1.94	2.38	0.75	0	0	0	0	0.75	0	0	0
Arltunga Road 5km North of Ross Hwy	RAVDC031	Oct (28)	Inbound	81.54	3.69	11.38	0.31	0	0	0.31	0	0.62	0	0.31	1.85
		Oct (28)	Outbound	89.71	3.53	3.82	0.29	0	0	0.29	0	0.59	0	0	1.76
		Oct (28)	Both	85.71	3.61	7.52	0.3	0	0	0.3	0	0.6	0	0.15	1.8
Ernest Giles Road 2km West of Henbury Crater T/O	RAVDC060	Jul (14)	Inbound	71.07	17.77	8.12	0.51	0	1.02	0.51	0.51	0	0	0	0.51
		Aug (14)	Inbound	65.35	7.02	23.68	0.44	0	3.51	0	0	0	0	0	0
		Jul (14)	Outbound	82.99	10.88	5.44	0	0	0	0	0.68	0	0	0	0
		Aug (14)	Outbound	81.67	8.33	6.11	1.11	0	0.56	1.11	0	1.11	0	0	0
		Jul (14)	Both	76.16	14.83	6.98	0.29	0	0.58	0.29	0.58	0	0	0	0.29
		Aug (14)	Both	72.55	7.6	15.93	0.74	0	2.21	0.49	0	0.49	0	0	0
Finke Road 10km East of Stuart Hwy	RAVDC069	Jul (7)	Inbound	72.09	9.3	13.95	1.16	0	2.33	0	0	0	0	1.16	0
		Aug (14)	Inbound	71.89	9.19	12.43	0	0	3.24	0.54	0	0.54	0.54	1.08	0.54
		Jul (7)	Outbound	76.56	12.5	9.38	1.56	0	0	0	0	0	0	0	0
		Aug (14)	Outbound	73.38	13.67	7.91	1.44	0.72	0	0	0.72	0	0	1.44	0.72
		Jul (7)	Both	74	10.67	12	1.33	0	1.33	0	0	0	0	0.67	0
		Aug (14)	Both	72.53	11.11	10.49	0.62	0.31	1.85	0.31	0.31	0.31	0.31	1.23	0.62
Kintore Road 32km West of Tanami Rd	RAVDC042	Jul (14)	Inbound	84.01	2.19	8.15	0.63	0	0.31	0.63	0.63	0.63	0	1.25	1.57
		Aug (14)	Inbound	83.13	2.41	7.23	2.41	0.4	0	0	0.8	1.2	0	1.2	1.2
		Jul (14)	Outbound	83.96	5.8	4.44	1.37	0.68	0	0.34	0.34	0.34	0	1.37	1.37
		Aug (14)	Outbound	87.41	1.85	5.19	1.48	0	0.37	0.74	0.74	0.37	0	1.48	0.37
		Jul (14)	Both	83.99	3.92	6.37	0.98	0.33	0.16	0.49	0.49	0.49	0	1.31	1.47
		Aug (14)	Both	85.36	2.12	6.17	1.93	0.19	0.19	0.39	0.77	0.77	0	1.35	0.77
Larapinta Drive 5km West of Hermansburg	RAVDC044	Oct (28)	Inbound	91.19	3.45	3.64	0.2	0.13	0.13	0	0.07	1.19	0	0	0
		Oct (28)	Outbound	91.22	2.95	3.95	0.75	0.06	0.13	0.06	0.06	0.82	0	0	0
		Oct (28)	Both	91.2	3.19	3.8	0.48	0.1	0.13	0.03	0.06	1	0	0	0
Larapinta Drive 5km West of Areyonga Road	RAVDC077	Oct (28)	Inbound	76.66	7.95	11.42	0.33	0.33	2.65	0	0.17	0.5	0	0	0
		Oct (28)	Outbound	86.19	8.4	4.1	0.56	0.19	0.37	0.19	0	0	0	0	0

Coverage Classification Count Stations

Table: 5.2 Vehicle Classification at Rural Coverage Stations

Year: 2006

Region: Alice Springs

Road Name/Location	Station	Month (Days)	Direction	Month											
				1	2	3	4	5	6	7	8	9	10	11	12
		Oct (28)	Both	81.14	8.16	7.98	0.44	0.26	1.58	0.09	0.09	0.26	0	0	0
Luritja Road 16km North of Lasseter Hwy	RAVDC061	Jul (14)	Inbound	59.47	20.53	8.52	3.44	0.05	5.4	2.22	0	0.11	0	0.21	0.05
		Aug (14)	Inbound	63.59	13.91	11.4	2.7	0.34	4.18	3.59	0.05	0	0.05	0.15	0.05
		Jul (14)	Outbound	58.19	20.45	10.03	2.57	0.48	4.7	2.96	0.19	0.15	0.05	0.19	0.05
		Aug (14)	Outbound	64.23	14.01	10.3	3.29	0	5.36	2.34	0.05	0.11	0	0.27	0.05
		Jul (14)	Both	58.8	20.49	9.31	2.98	0.28	5.03	2.6	0.1	0.13	0.03	0.2	0.05
		Aug (14)	Both	63.89	13.96	10.87	2.99	0.18	4.75	2.99	0.05	0.05	0.03	0.2	0.05
Maryvale Road 16km South of Santa Teresa Rd	RAVDC051	Jul (7)	Inbound	70.68	7.82	12.7	2.93	0	1.63	1.95	0.33	0.33	0	1.63	0
		Aug (14)	Inbound	77.57	5.43	12.27	1.21	0	0.91	1.71	0	0.6	0.1	0.2	0
		Jul (7)	Outbound	73.98	8.78	8.78	3.45	0	0.94	1.88	0.31	0.31	0	1.57	0
		Aug (14)	Outbound	82.21	6.06	7.21	1.63	0.1	0.48	1.63	0	0.48	0	0.19	0
		Jul (7)	Both	72.36	8.31	10.7	3.19	0	1.28	1.92	0.32	0.32	0	1.6	0
		Aug (14)	Both	79.94	5.75	9.69	1.43	0.05	0.69	1.67	0	0.54	0.05	0.2	0
Mulga Park Road 16km West of Stuart Hwy	RAVDC065	Jul (7)	Inbound	86.96	4.35	4.35	0	0	0	0	2.17	0	0	0	2.17
		Aug (14)	Inbound	85.47	3.42	5.13	0	0	1.71	0	1.71	0	0.85	0.85	0.85
		Jul (7)	Outbound	86.79	3.77	3.77	0	0	0	0	1.89	0	1.89	1.89	0
		Aug (14)	Outbound	87.72	2.63	4.39	0	0	1.75	0	0	1.75	0	1.75	0
		Jul (7)	Both	86.87	4.04	4.04	0	0	0	0	2.02	0	1.01	1.01	1.01
		Aug (14)	Both	86.58	3.03	4.76	0	0	1.73	0	0.87	0.87	0.43	1.3	0.43
Mulga Park Road 8km South of Lasseter Hwy	RAVDC066	Jul (14)	Inbound	86.23	7.78	1.8	0.6	0	1.8	0	0	0.6	0	0.6	0.6
		Aug (14)	Inbound	81.07	2.96	4.73	4.14	0.59	4.14	0	0	0	0	1.18	1.18
		Jul (14)	Outbound	82.64	6.94	4.17	2.08	0	1.39	0	0	0	0	2.08	0.69
		Aug (14)	Outbound	76.5	2.19	9.29	7.1	0	2.73	0	0	0	0	1.09	1.09
		Jul (14)	Both	84.57	7.4	2.89	1.29	0	1.61	0	0	0.32	0	1.29	0.64
		Aug (14)	Both	78.69	2.56	7.1	5.68	0.28	3.41	0	0	0	0	1.14	1.14
Ringwood Road 8km South of Ross Hwy	RAVDC033	Oct (28)	Inbound	78.98	4.55	3.98	1.14	0	0	0	0	9.09	1.14	1.14	0
		Oct (28)	Outbound	58.93	4.76	25.6	0.6	0	0	0	0	7.74	0.6	1.19	0.6
		Oct (28)	Both	69.19	4.65	14.53	0.87	0	0	0	0	8.43	0.87	1.16	0.29
Ross Highway	RAVDC030	Oct (28)	Inbound	92.16	4.39	1.57	0.31	0	1.41	0	0	0.16	0	0	0

Coverage Classification Count Stations

Table: 5.2 Vehicle Classification at Rural Coverage Stations

Year: 2006

Region: Alice Springs

Road Name/Location	Station	Month (Days)	Direction	1	2	3	4	5	6	7	8	9	10	11	12
10km East of Arltunga T/O		Oct (28)	Outbound	91.82	4.37	2.26	0.28	0	1.13	0	0	0.14	0	0	0
		Oct (28)	Both	91.98	4.38	1.93	0.3	0	1.26	0	0	0.15	0	0	0
Ross Highway 32km East of Alice Springs	RAVDC029	Oct (28)	Inbound	90.01	3.63	4.51	0.35	0	0.71	0.09	0	0.18	0	0.09	0.44
		Oct (28)	Outbound	88.67	3.48	5.44	0.8	0.09	0.54	0.18	0	0.27	0	0	0.54
		Oct (28)	Both	89.34	3.55	4.97	0.58	0.04	0.62	0.13	0	0.22	0	0.04	0.49
Santa Teresa Road 16km South of Maryvale T/O	RAVDC050	Jul (7)	Inbound	87.17	0.75	9.43	0	0	0.75	1.13	0.75	0	0	0	0
		Aug (14)	Inbound	86.44	2.55	7.86	0.2	0	0.39	2.16	0.39	0	0	0	0
		Jul (7)	Outbound	88.14	1.19	7.91	0.4	0	0.4	1.19	0.79	0	0	0	0
		Aug (14)	Outbound	89.08	2.3	5.17	0.19	0	0.57	2.3	0.38	0	0	0	0
		Jul (7)	Both	87.64	0.97	8.69	0.19	0	0.58	1.16	0.77	0	0	0	0
		Aug (14)	Both	87.78	2.42	6.5	0.19	0	0.48	2.23	0.39	0	0	0	0
Standley Chasm Rd 5km North of Larapinta Dr	RAVDC048	Oct (28)	Inbound	80.53	1.08	15.25	1.18	0.21	1.64	0.05	0.05	0	0	0	0
		Oct (28)	Outbound	86.22	1.22	9.74	1.07	0.19	1.41	0.15	0	0	0	0	0
		Oct (28)	Both	83.45	1.15	12.42	1.12	0.2	1.52	0.1	0.02	0	0	0	0
Stuart Highway 1km South of Airport Intersection	RAVDC073	Jul (7)	Inbound	74.78	8.08	10.49	1.49	0.06	1.31	1.02	0.14	0.41	0.12	0.59	1.53
		Aug (14)	Inbound	74.48	6.14	11.71	1.84	0.1	1.52	0.98	0.17	0.66	0.18	0.77	1.45
		Jul (7)	Outbound	76.99	7.18	8.23	2.15	0.34	1.07	1.09	0.22	0.6	0.14	0.64	1.35
		Aug (14)	Outbound	75.19	7.49	9.37	2.14	0.33	1.2	1.21	0.34	0.6	0.13	0.59	1.41
		Jul (7)	Both	75.88	7.63	9.37	1.81	0.2	1.19	1.06	0.18	0.5	0.13	0.61	1.44
		Aug (14)	Both	74.84	6.81	10.54	1.99	0.21	1.36	1.09	0.25	0.63	0.15	0.68	1.43
Tanami Road 8km North of Papunya Rd	RAVDC040	Jul (14)	Inbound	81.79	5.78	4.9	0.88	0.35	0.35	0.35	0.35	0.35	0.35	1.58	2.98
		Jul (14)	Outbound	60	8.11	22.24	1.54	0	2.94	0.56	0.14	0.7	0.28	0.84	2.66
		Jul (14)	Both	69.67	7.08	14.54	1.24	0.16	1.79	0.47	0.23	0.54	0.31	1.17	2.8
Tanami Road 50km West of Yuendumu	RAVDC041	Jul (14)	Inbound	77.32	8.29	3.41	0.98	0	0.24	0.24	0	0.98	0.49	1.71	6.34
		Jul (14)	Outbound	41.86	10.72	32.58	0.82	0.41	4.74	1.03	0	0.82	0.21	1.24	5.57
		Jul (14)	Both	58.1	9.61	19.22	0.89	0.22	2.68	0.67	0	0.89	0.34	1.45	5.92
The Garden 5km East of Stuart Hwy	RAVDC032	Oct (31)	Inbound	89.66	2.07	7.49	0	0.26	0.26	0.26	0	0	0	0	0
		Oct (31)	Outbound	91.77	1.8	6.17	0	0.26	0	0	0	0	0	0	0

Coverage Classification Count Stations

Table: 5.2 Vehicle Classification at Rural Coverage Stations

Year: 2006

Region: Alice Springs

Road Name/Location	Station	Month (Days)	Direction	1	2	3	4	5	6	7	8	9	10	11	12
		Oct (31)	Both	90.72	1.93	6.83	0	0.26	0.13	0.13	0	0	0	0	0

Alice Springs Total = 20

Coverage Classification Count Stations

Table: 5.2 Vehicle Classification at Rural Coverage Stations

Year: 2006

Region: Darwin

Road Name/Location	Station	Month (Days)	Direction	Month											
				1	2	3	4	5	6	7	8	9	10	11	12
Cox Peninsula Road At Blackmore River Bridge	RDVDC030	Aug (14)	Inbound	76.56	13.43	5.31	1.25	0.34	0.82	0.19	0.19	0.24	0.05	0.75	0.87
		Aug (14)	Outbound	76.33	12.42	5.97	1.63	0.37	0.54	0.31	0.23	0.31	0.06	0.71	1.11
		Aug (14)	Both	76.45	12.97	5.61	1.43	0.35	0.69	0.25	0.21	0.27	0.05	0.73	0.98
Cox Peninsula Road Between Belyuen & Charles Pt.	RDVDC090	Aug (14)	Inbound	87.12	4.26	5.6	0.25	0.25	0.5	0.17	0.25	0.08	0	1.51	0
		Aug (14)	Outbound	89.71	3.98	3.63	0.26	0.17	0.09	0.52	0	0.09	0	1.47	0.09
		Aug (14)	Both	88.4	4.12	4.63	0.25	0.21	0.3	0.34	0.13	0.08	0	1.49	0.04
Cox Peninsula Road 500m West of Fog Bay Rd	RDVDC033	Aug (14)	Inbound	75.27	10.31	5.95	0.5	0.59	0.42	0.25	0.34	1.17	0.42	2.6	2.18
		Aug (14)	Outbound	77.58	9.31	4.61	0.9	0.54	0.18	0.27	0.27	0.9	0.18	2.8	2.44
		Aug (14)	Both	76.38	9.83	5.31	0.7	0.57	0.3	0.26	0.3	1.04	0.3	2.7	2.31
Darwin River Road 3km West of Cox Peninsula Rd	RDVDC036	Aug (14)	Inbound	87.25	3.1	8.91	0.3	0.02	0.2	0.1	0.05	0.07	0	0	0
		Aug (14)	Outbound	91.61	3.15	4.56	0.34	0.05	0.12	0.07	0.02	0.07	0	0	0
		Aug (14)	Both	89.44	3.13	6.72	0.32	0.04	0.16	0.09	0.04	0.07	0	0	0
Litchfield Park Road 5km South of Wangi Falls Rd	RDVDC054	Sep (21)	Inbound	68.26	4.21	22.96	1.3	0.03	1.78	0.56	0.08	0.14	0.03	0.65	0
		Oct (7)	Inbound	71.01	3.6	22.44	1.2	0.09	1.2	0.18	0	0.18	0	0.09	0
		Sep (21)	Outbound	65.92	3.2	26.12	1.28	0	2.38	0.58	0.05	0.1	0.05	0.31	0
		Oct (7)	Outbound	67.07	2.68	26.79	1.12	0.09	1.64	0.35	0	0.17	0	0.09	0
		Sep (21)	Both	67.04	3.68	24.6	1.29	0.01	2.09	0.57	0.07	0.12	0.04	0.48	0
		Oct (7)	Both	68.97	3.13	24.69	1.16	0.09	1.43	0.27	0	0.18	0	0.09	0
Litchfield Park Road 1km North of Wangi Falls Rd	RDVDC053	Sep (21)	Inbound	67.28	4.23	23.85	1.4	0	1.22	0.59	0.05	0.32	0	1.08	0
		Oct (7)	Inbound	69.17	5	22.78	1.67	0.14	0.83	0	0	0.28	0	0.14	0
		Sep (21)	Outbound	60.44	3.08	31.72	1.24	0	2.08	0.72	0.04	0.12	0.08	0.44	0.04
		Oct (7)	Outbound	58.44	2.98	34.12	1.61	0.12	2.23	0.12	0	0.25	0	0.12	0
		Sep (21)	Both	63.66	3.62	28.02	1.31	0	1.67	0.66	0.04	0.21	0.04	0.74	0.02
		Oct (7)	Both	63.5	3.93	28.77	1.64	0.13	1.57	0.07	0	0.26	0	0.13	0
Ooloo Road 1km West of Douglas Hot Springs	RDVDC059	Sep (21)	Inbound	55.39	7.36	28.17	1.88	0.34	1.63	1.71	0.51	1.37	0.09	0.86	0.68
		Oct (21)	Inbound	57.16	5.05	30.63	0.82	0	1.88	0.94	0.12	2.23	0	0.7	0.47
		Sep (21)	Outbound	28.82	3.84	54.67	2.97	0.17	3.32	2.97	0.17	1.48	0.09	0.79	0.7
		Oct (21)	Outbound	39.4	2.63	48.14	1.8	0.24	2.75	1.8	0.48	1.56	0	0.72	0.48
		Sep (21)	Both	42.24	5.62	41.29	2.42	0.26	2.46	2.33	0.35	1.43	0.09	0.82	0.69

Coverage Classification Count Stations

Table: 5.2 Vehicle Classification at Rural Coverage Stations

Year: 2006

Region: Darwin

Road Name/Location	Station	Month (Days)	Direction	Month											
				1	2	3	4	5	6	7	8	9	10	11	12
		Oct (21)	Both	48.37	3.85	39.3	1.3	0.12	2.31	1.36	0.3	1.9	0	0.71	0.47
Port Keats Road	RDVDC056	Sep (21)	Inbound	70.98	4.94	16.98	0.25	0	0.51	0.38	0.38	1.01	0.38	3.55	0.63
5km West of Daly River Crossing		Oct (21)	Inbound	72.39	3.56	14.63	1.02	0.13	0.76	0.38	0.25	1.91	0.64	3.56	0.76
		Sep (21)	Outbound	59.21	4.5	27.95	0.66	0	0.93	0.4	0.66	1.32	0.13	3.58	0.66
		Oct (21)	Outbound	54.02	2.76	32.91	1.51	0.13	1.51	0.63	0.63	1.13	0.25	4.02	0.5
		Sep (21)	Both	65.22	4.73	22.34	0.45	0	0.71	0.39	0.52	1.17	0.26	3.56	0.65
		Oct (21)	Both	63.15	3.16	23.83	1.26	0.13	1.14	0.51	0.44	1.52	0.44	3.79	0.63
Stuart Highway	RDVDC091	Aug (21)	Inbound	81.59	6.48	6.03	1.08	0.17	0.49	0.53	0.3	0.55	0.14	0.82	1.83
500m South of Cox Peninsular Road		Aug (21)	Outbound	75.46	6.74	11.44	1.02	0.15	0.92	0.48	0.35	0.54	0.19	0.91	1.79
		Aug (21)	Both	78.55	6.61	8.71	1.05	0.16	0.71	0.51	0.32	0.55	0.16	0.87	1.82
Woolianna Road	RDVDC055	Sep (21)	Inbound	51.15	9.26	32.19	0.79	0	4.67	0.97	0.71	0.26	0	0	0
1km North of Daly River Rd		Oct (21)	Inbound	54.03	8.34	30.71	0	0.09	4.83	0.95	1.04	0	0	0	0
		Sep (21)	Outbound	56.07	9.74	28.26	0.8	0	3.28	0.97	0.62	0.27	0	0	0
		Oct (21)	Outbound	60.19	9.67	23.79	0	0.09	4.27	1.04	0.85	0.09	0	0	0
		Sep (21)	Both	53.6	9.5	30.23	0.8	0	3.98	0.97	0.66	0.27	0	0	0
		Oct (21)	Both	57.11	9	27.25	0	0.09	4.55	1	0.95	0.05	0	0	0

Darwin Total = 10

Coverage Classification Count Stations

Table: 5.2 Vehicle Classification at Rural Coverage Stations

Year: 2006

Region: Katherine

Road Name/Location	Station	Month (Days)	Direction	1	2	3	4	5	6	7	8	9	10	11	12
Buchanan Highway 32km East of Top Springs	RKVDC028	Jul (21)	Inbound	51.52	21.21	10.1	0.51	0	0	1.01	0	1.52	0	3.03	11.11
		Jul (21)	Outbound	54.17	25.42	10.42	0.83	0	0	2.92	0	0.42	0	0.42	5.42
		Jul (21)	Both	52.97	23.52	10.27	0.68	0	0	2.05	0	0.91	0	1.6	7.99
Buchanan Hwy 32km West of Top Springs Rd	RKVDC026	Jul (21)	Inbound	62.15	19.92	6.37	0.8	0	1.2	1.99	0	0.4	0	0	7.17
		Jul (21)	Outbound	63.72	11.16	9.77	0.93	0	1.4	2.79	0.93	0.47	0	0	8.84
		Jul (21)	Both	62.88	15.88	7.94	0.86	0	1.29	2.36	0.43	0.43	0	0	7.94
Buchanan Hwy 5km South of Victoria Hwy	RKVDC027	Jul (31)	Inbound	76.41	8.21	5.64	0	0	0.51	1.03	1.54	1.03	0	0.51	5.13
		Jul (31)	Outbound	58.91	14.73	18.35	0.52	0.52	1.81	1.55	0.26	0.52	0.26	0.52	2.07
		Jul (31)	Both	64.78	12.54	14.09	0.34	0.34	1.37	1.37	0.69	0.69	0.17	0.52	3.09
Buntine Highway 16km East of Wave Hill	RKVDC029	Jul (7)	Inbound	64.79	7.04	18.31	1.41	0	0	0	0	0.7	0.7	2.11	4.93
		Jul (7)	Outbound	64.67	10	13.33	2	0	0	0.67	0	1.33	0.67	0.67	6.67
		Jul (7)	Both	64.73	8.56	15.75	1.71	0	0	0.34	0	1.03	0.68	1.37	5.82
Buntine Highway 64km West of Wave Hill	RKVDC030	Jul (21)	Inbound	74.48	13.23	5.1	0.46	0.23	3.25	0.46	0	1.39	0.23	0.7	0.46
		Jul (21)	Outbound	61.82	8.68	18.87	0.43	0	5.42	1.52	1.3	1.08	0	0.43	0.43
		Jul (21)	Both	67.94	10.87	12.22	0.45	0.11	4.37	1.01	0.67	1.23	0.11	0.56	0.45
Delamere Road 10km South of Victoria Hwy	RKVDC025	Jul (21)	Inbound	35.02	3.69	41.94	2	0.31	1.69	2	0.77	1.69	0.31	1.38	9.22
		Jul (21)	Outbound	67.31	7.4	7.25	1.63	0.3	0.15	1.04	0.89	1.04	0.3	1.78	10.95
		Jul (21)	Both	51.47	5.58	24.27	1.81	0.3	0.9	1.51	0.83	1.36	0.3	1.58	10.1
Lajamanu Road 10km South of Hooker Ck	RKVDC032	Jul (21)	Inbound	80.6	1.49	5.97	1.49	0	0	0	1.49	4.48	0	4.48	0
		Jul (21)	Outbound	80.72	4.82	9.64	1.2	0	0	0	1.2	0	0	2.41	0
		Jul (21)	Both	80.67	3.33	8	1.33	0	0	0	1.33	2	0	3.33	0
Lajamanu Road 16km South of Wave Hill	RKVDC031	Jul (14)	Inbound	65.84	5.59	14.29	2.48	0	0	0.62	0	3.73	0	3.11	4.35
		Jul (14)	Outbound	63.29	4.43	19.62	1.27	0	0.63	1.27	0	1.27	1.27	3.8	3.16
		Jul (14)	Both	64.58	5.02	16.93	1.88	0	0.31	0.94	0	2.51	0.63	3.45	3.76
Stuart Highway 10km South of Carpentaria Hwy	RKVDC023	Jul (14)	Inbound	44.6	34.55	5.44	0.78	0.07	1.19	2.27	1.26	1.12	0.5	2	6.22
		Jul (14)	Outbound	49.49	27.71	6.29	0.44	0.06	1.29	1.64	0.64	1.52	0.85	2.81	7.26
		Jul (14)	Both	46.75	31.55	5.81	0.63	0.06	1.23	1.99	0.99	1.3	0.66	2.35	6.67

Coverage Classification Count Stations

Table: 5.2 Vehicle Classification at Rural Coverage Stations

Year: 2006

Region: Katherine

Road Name/Location	Station	Month (Days)	Direction	1	2	3	4	5	6	7	8	9	10	11	12
Victoria Highway 80km West of Willeroo	RKVDC024	Jul (31)	Inbound	56.04	27.26	5.33	1.06	0.11	0.68	1.28	0.42	1.19	0.38	2.44	3.82
		Jul (31)	Outbound	46.1	36.15	7.47	0.8	0.15	1.22	1.19	0.52	0.96	0.44	1.94	3.06
		Jul (31)	Both	50.7	32.04	6.48	0.92	0.13	0.97	1.23	0.47	1.07	0.41	2.17	3.41

Katherine Total = 10

Coverage Classification Count Stations

Table: 5.2 Vehicle Classification at Rural Coverage Stations

Year: 2006

Region: Tennant Creek

Road Name/Location	Station	Month (Days)	Direction	Month											
				1	2	3	4	5	6	7	8	9	10	11	12
Carpentaria Highway 2km West of Robinson Rd (Borrooloola T/Off)	RTVDC038	Sep (14)	Inbound	75.14	11.1	5.77	1.11	0	0.67	0.67	0.44	0.67	0.33	3.11	1
		Sep (14)	Outbound	71.52	14.24	5.72	1.73	0.22	0.54	0.76	0.43	0.86	0.11	2.8	1.08
		Sep (14)	Both	73.3	12.69	5.74	1.42	0.11	0.6	0.71	0.44	0.77	0.22	2.95	1.04
Carpentaria Highway 5km East of Borrooloola	RTVDC032	Sep (20)	Inbound	81.48	8.08	4.94	0.45	0.11	0.9	0.22	0	0.67	0.11	2.92	0.11
		Sep (20)	Outbound	80.15	12.94	2.27	0.76	0.11	0.43	0	0.11	0.76	0	2.37	0.11
		Sep (20)	Both	80.8	10.56	3.58	0.61	0.11	0.66	0.11	0.06	0.72	0.06	2.64	0.11
Carpentaria Highway 5km West of Tablelands Hwy	RTVDC031	Sep (20)	Inbound	49.5	10.83	17.67	0.17	0.33	2.67	2.17	1.67	1.17	1	6	6.83
		Sep (20)	Outbound	56.99	21.74	4.04	0.16	0.31	0.78	1.24	0.78	1.09	0.93	5.43	6.52
		Sep (20)	Both	53.38	16.48	10.61	0.16	0.32	1.69	1.69	1.21	1.13	0.96	5.71	6.67
Carpentaria Highway 5km East of Tablelands Hwy	RTVDC033	Sep (20)	Inbound	56.08	20.51	4.43	0.25	0.25	1.77	1.39	1.27	2.03	1.39	5.82	4.81
		Sep (20)	Outbound	51.18	23.69	6.41	0.39	0.26	2.09	1.05	0.79	1.96	1.31	5.76	5.1
		Sep (20)	Both	53.67	22.07	5.41	0.32	0.26	1.93	1.22	1.03	1.99	1.35	5.79	4.95
Nathan River Road 2km North of Ryans Bend Rd	RTVDC034	Aug (7)	Inbound	69.7	24.24	3.03	0	0	1.52	0	1.52	0	0	0	0
		Sep (7)	Inbound	50.91	43.64	3.64	0	1.82	0	0	0	0	0	0	0
		Aug (7)	Outbound	45.9	44.26	6.56	0	0	0	3.28	0	0	0	0	0
		Sep (7)	Outbound	57.35	38.24	0	4.41	0	0	0	0	0	0	0	0
		Aug (7)	Both	58.27	33.86	4.72	0	0	0.79	1.57	0.79	0	0	0	0
		Sep (7)	Both	54.47	40.65	1.63	2.44	0.81	0	0	0	0	0	0	0
Old Bing Bong Rd 5km North of Borrooloola	RTVDC035	Sep (20)	Inbound	53.85	15.32	4.84	1.97	0.36	1.34	0.9	0.81	1.97	0.36	0.45	17.83
		Sep (20)	Outbound	54.82	16.44	3.31	2.2	0.18	0.73	0.37	0.73	2.2	0.46	0.37	18.18
		Sep (20)	Both	54.33	15.87	4.08	2.09	0.27	1.04	0.63	0.77	2.09	0.41	0.41	18
Stuart Highway 10km West of Stuart Highway	RTVDC004	Sep (14)	Inbound	41.9	16.83	14.42	1.7	0.21	3.13	1.14	0.43	1.35	1.28	4.33	13.28
		Sep (14)	Outbound	48.13	26.36	3.55	1.74	0	0.58	1.74	0.45	1.81	0.97	4.2	10.47
		Sep (14)	Both	45.16	21.82	8.73	1.73	0.1	1.79	1.45	0.44	1.59	1.12	4.26	11.81
Tablelands Highway 5km South of Carpentaria Hwy	RTVDC030	Sep (20)	Inbound	37.34	34.65	9.96	0.21	0	3.73	2.07	0.41	2.7	1.24	2.28	5.39
		Sep (20)	Outbound	41.83	32.43	8.66	0.25	0	1.49	0.5	0.74	2.72	1.49	3.22	6.68
		Sep (20)	Both	39.39	33.63	9.37	0.23	0	2.71	1.35	0.56	2.71	1.35	2.71	5.98

Coverage Classification Count Stations

Table: 5.2 Vehicle Classification at Rural Coverage Stations

Year: 2006

Region: Tennant Creek

Road Name/Location	Station	Month (Days)	Direction	1	2	3	4	5	6	7	8	9	10	11	12	
Wologorang Road 5km East of Robinson River T/O	RTVDC036	Aug (5)	Inbound	66.1	16.95	6.78	0	0	0	0	0	0	0	10.17	0	
		Aug (5)	Outbound	62.75	23.53	3.92	0	0	3.92	0	0	0	0	0	5.88	0
		Aug (5)	Both	64.55	20	5.45	0	0	1.82	0	0	0	0	0	8.18	0

Tennant Creek Total = 9