

2006 TRAFFIC COUNTY STATION MAP

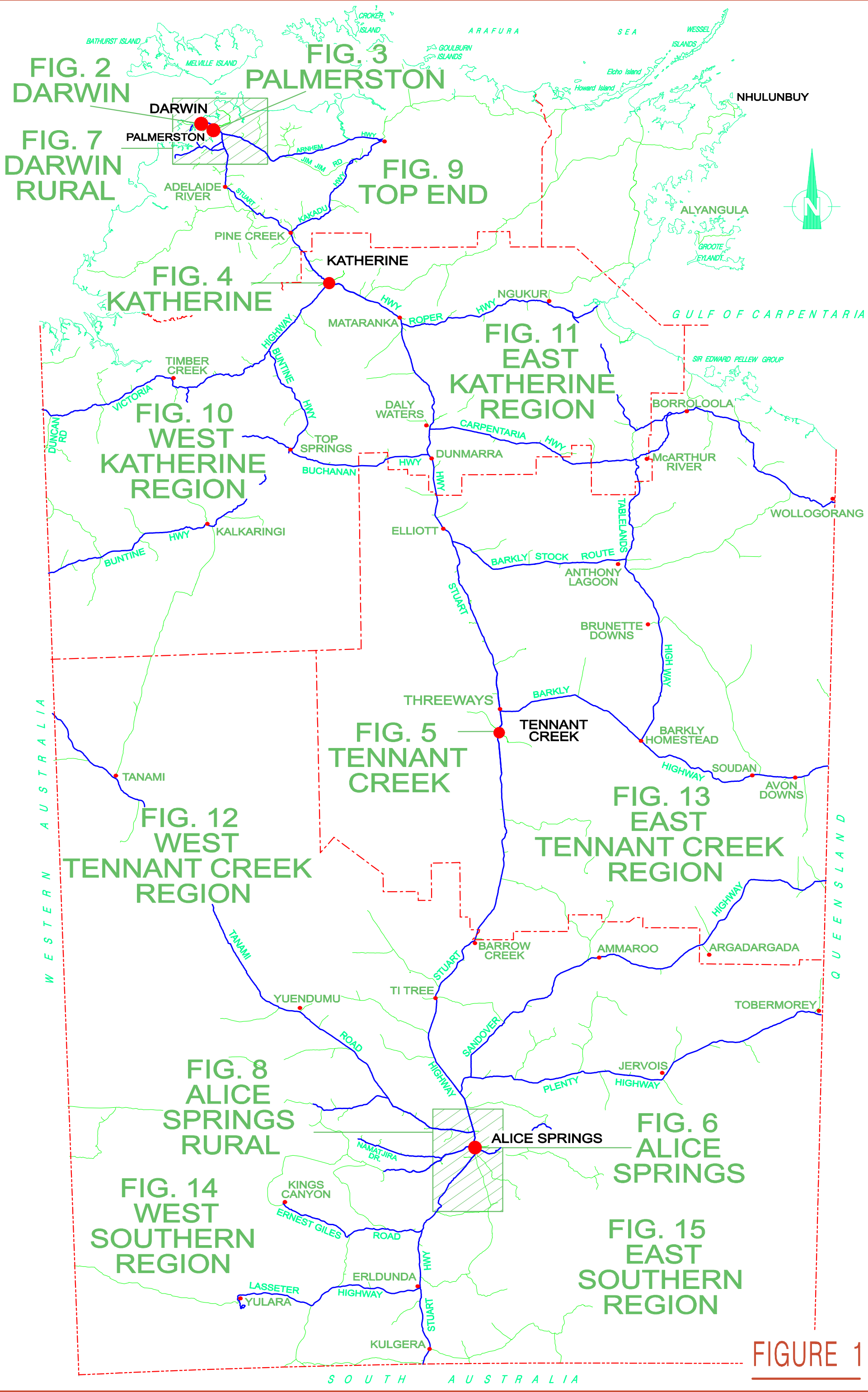
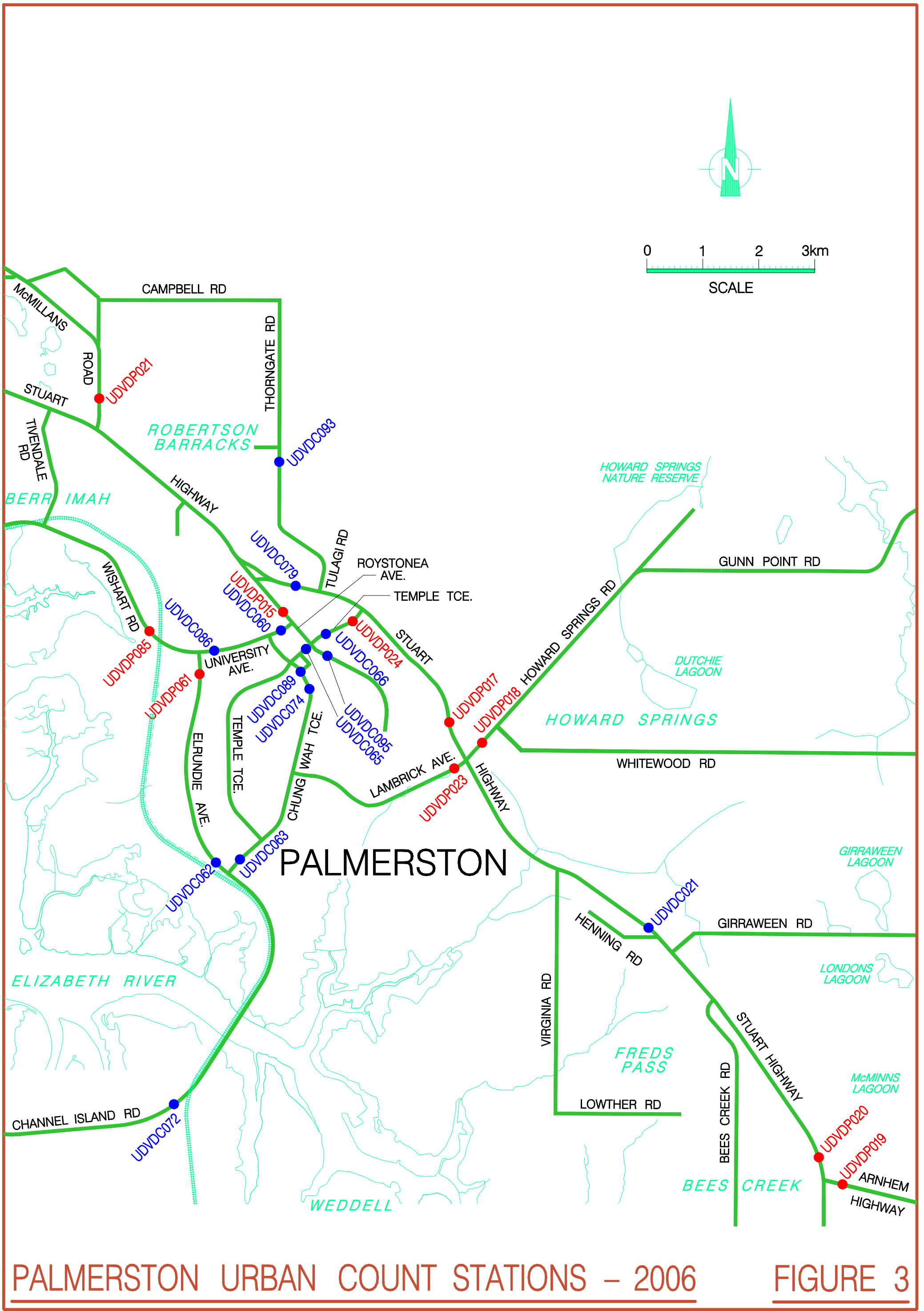


FIGURE 1

19 DEC 2007 FILE:KTS:/TRAFFIC/TRAFFIC COUNT STATION MAPS - 2006 - UPDATED DEC 2007/2006 - 1 FIG. 1 - LOCALITY MAP.DGN

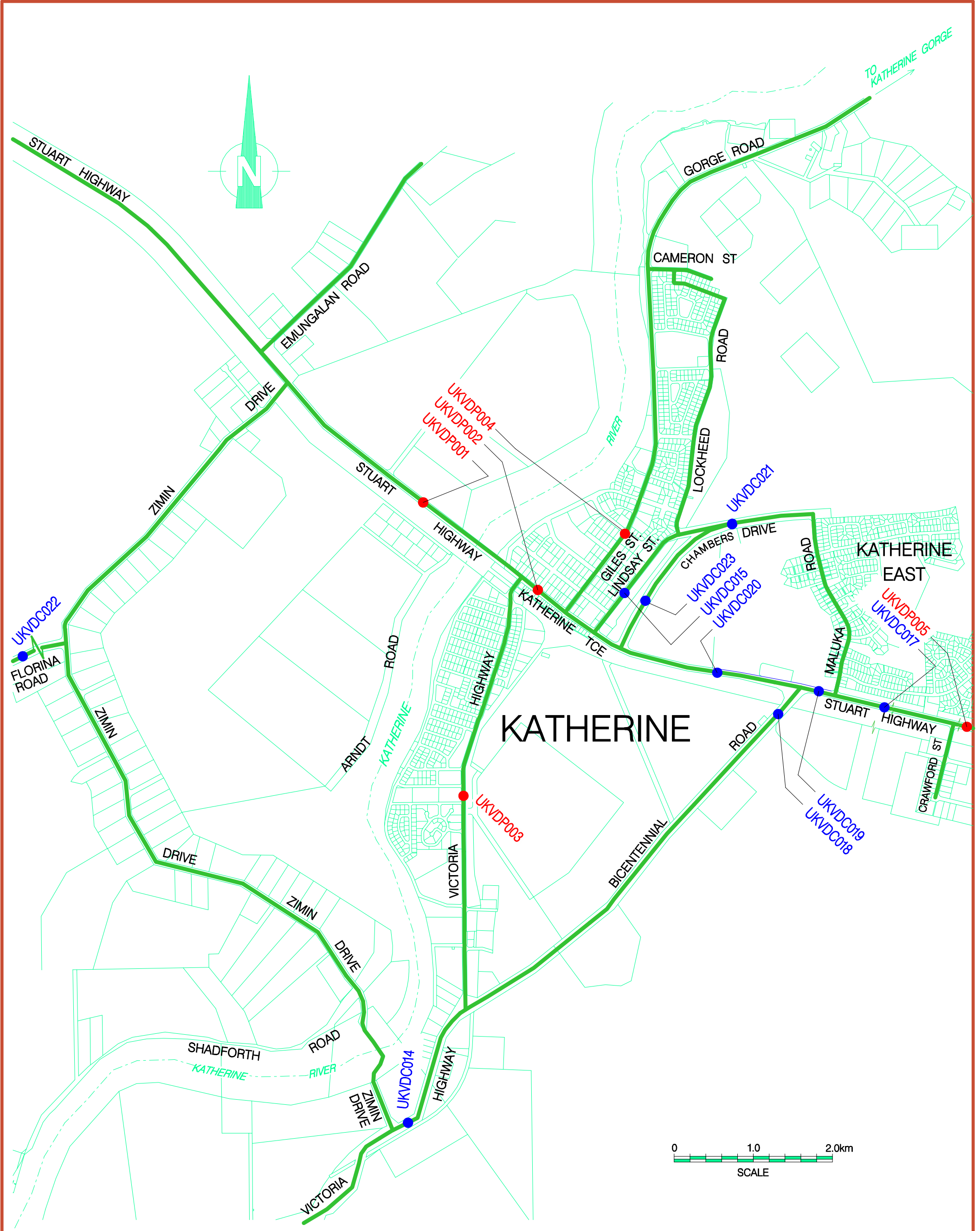
CONTINUES FROM FIGURE 2

19 DEC. 2007 FILE : KTS:\TRAFFIC\TRAFFIC COUNT STATION MAPS - 2006 - UPDATED DEC 2007\2006 - 3 FIG - PALMERSTON.DGN



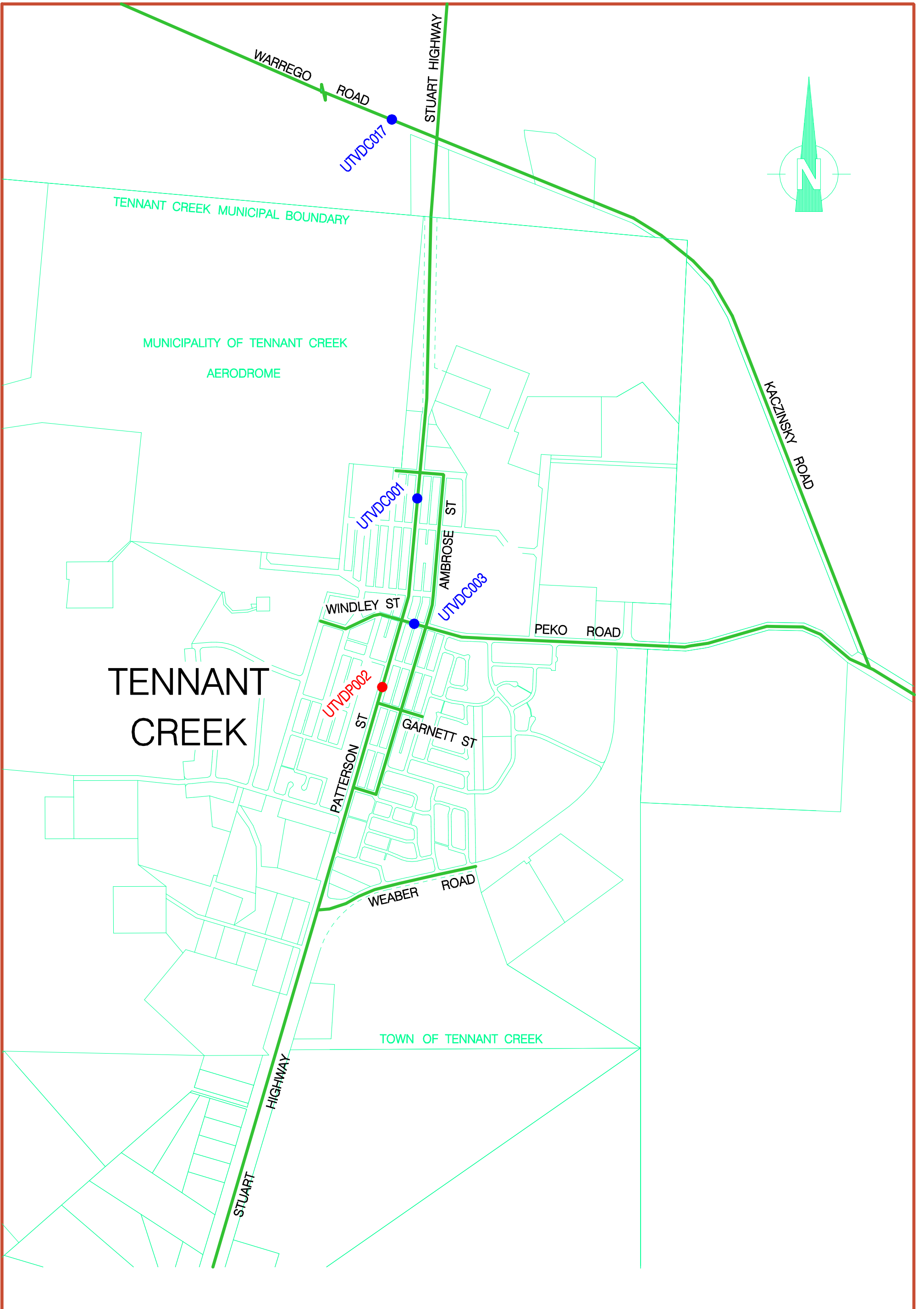
PALMERSTON URBAN COUNT STATIONS - 2006

FIGURE 3



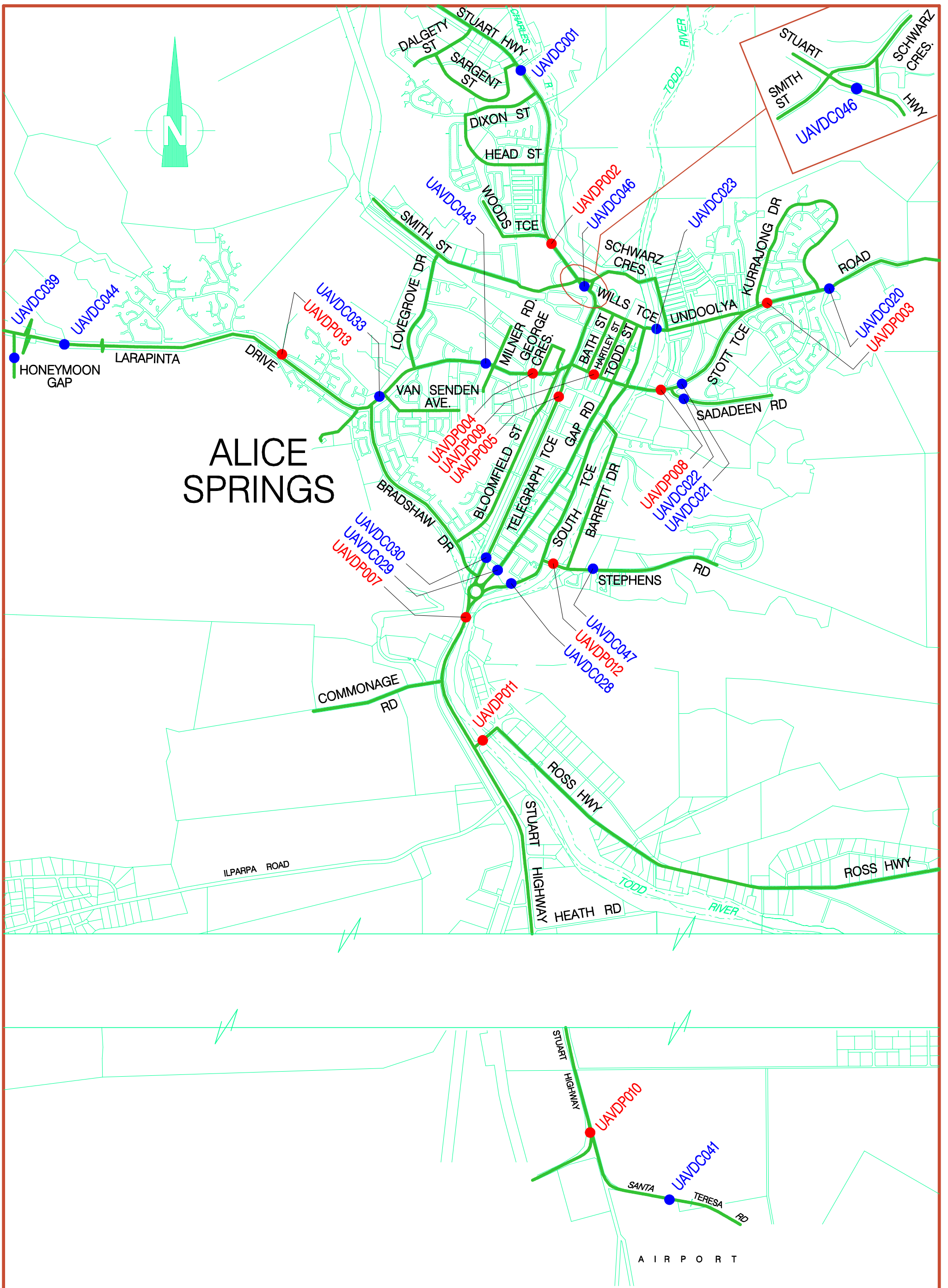
KATHERINE URBAN COUNT STATIONS - 2006

FIGURE 4



TENNANT CREEK URBAN COUNT STATIONS - 2006

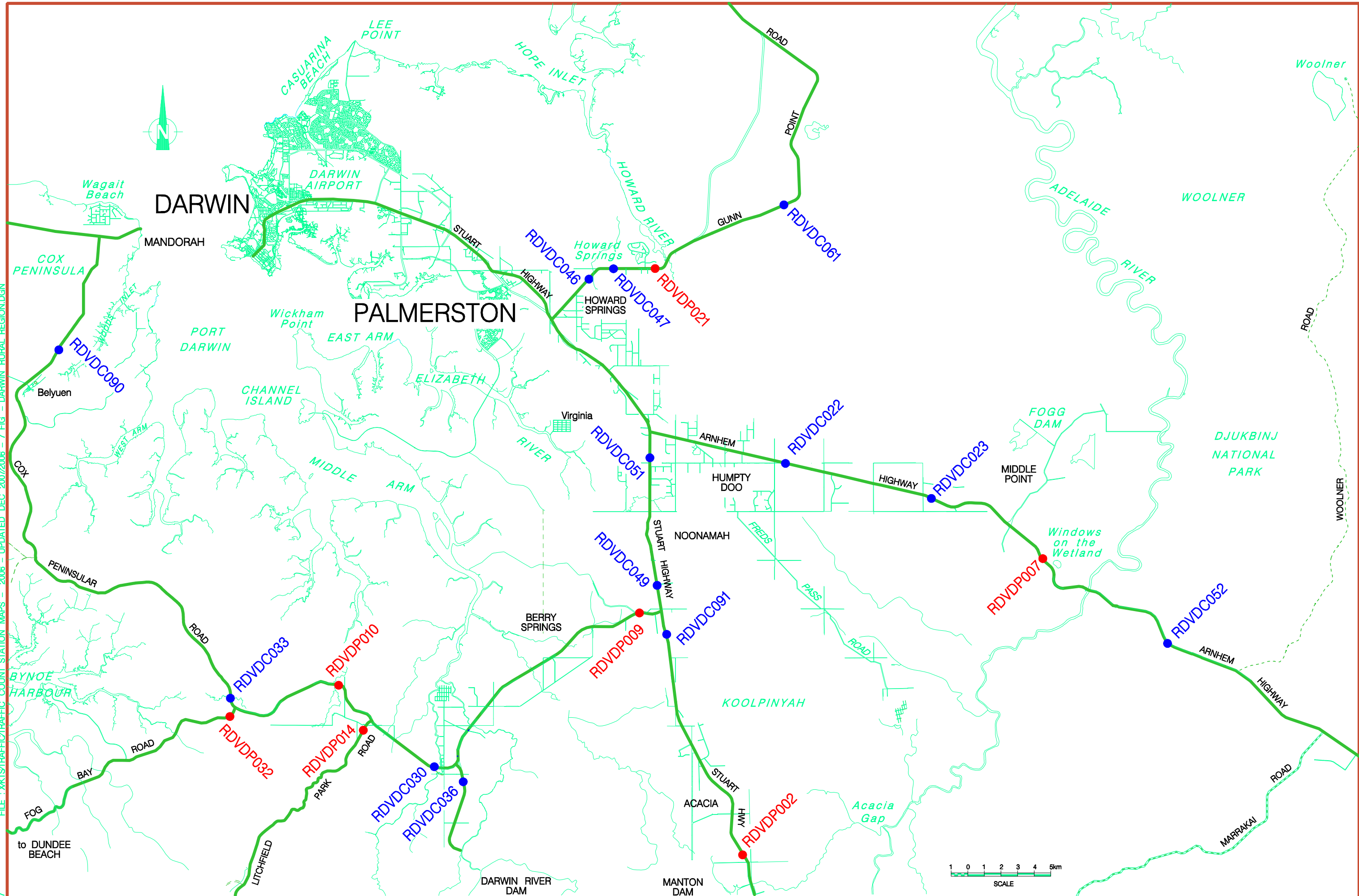
FIGURE 5



ALICE SPRINGS URBAN COUNT STATIONS - 2006

FIGURE 6

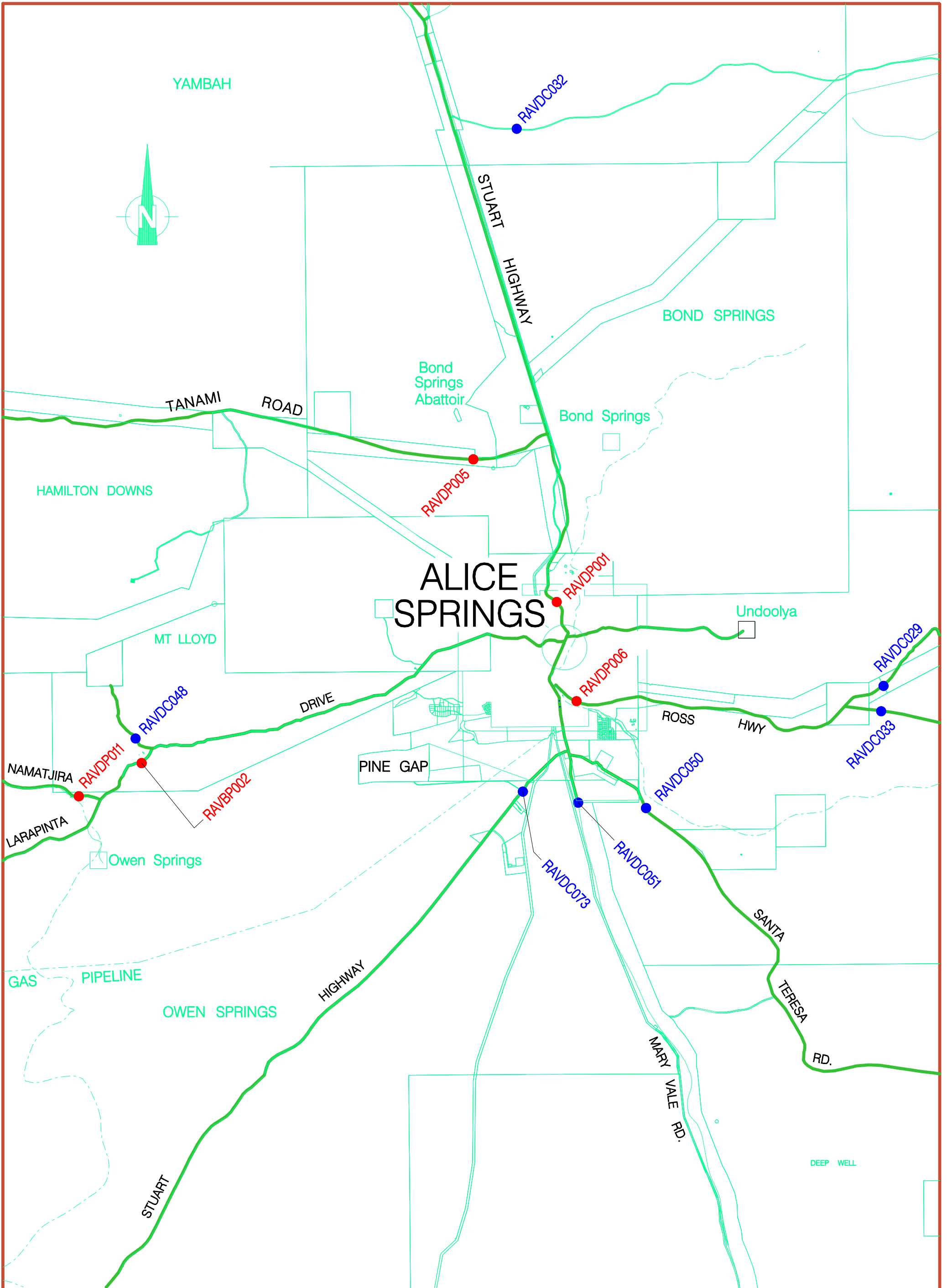
FILE : X:\TST\TRAFFIC\TRAFFIC COUNT STATION MAPS - 2006 - UPDATED DEC 2007\2006 - 7 FIG - DARWIN RURAL REGION.DGN



DARWIN RURAL COUNT STATIONS - 2006

FIGURE 7

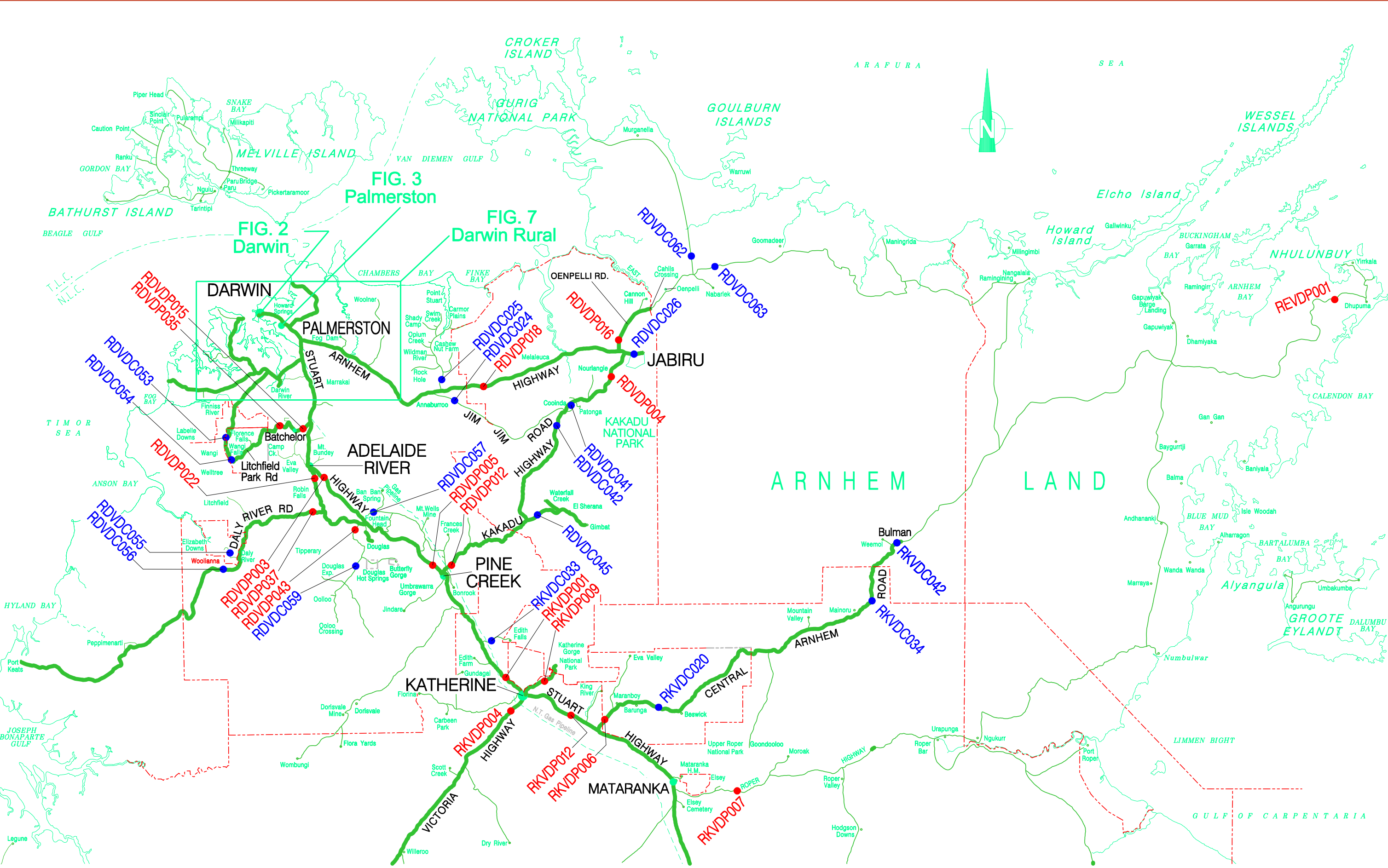
19 DEC. 2007



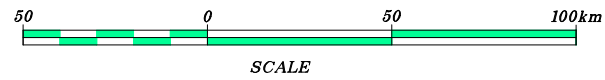
ALICE SPRINGS RURAL COUNT STATIONS - 2006

FIGURE 8

FILE : X:\KTS\TRAFFIC\TRAFFIC COUNT STATION MAPS - 2006 - UPDATED DEC 2007\2006 - 9 FIG - TOP END REGION.DGN
19 DEC. 2007

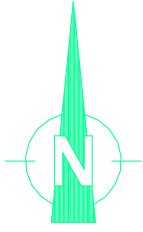


CONTINUES ON FIGURES 10 & 11

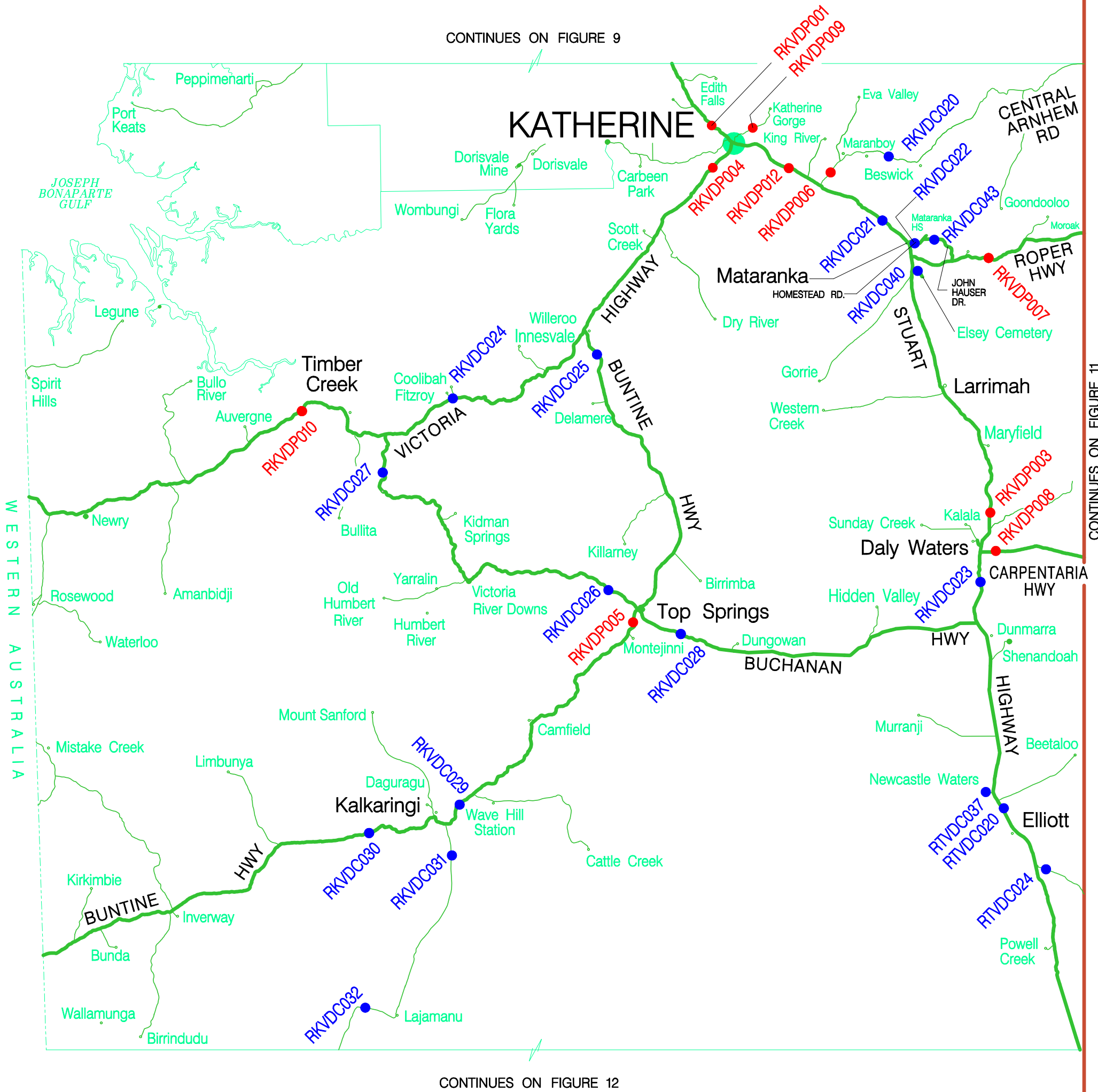


TOP END COUNT STATIONS – 2006

FIGURE 9



CONTINUES ON FIGURE 9



CONTINUES ON FIGURE 11

CONTINUES ON FIGURE 12

WEST KATHERINE REGION COUNT STATIONS – 2006

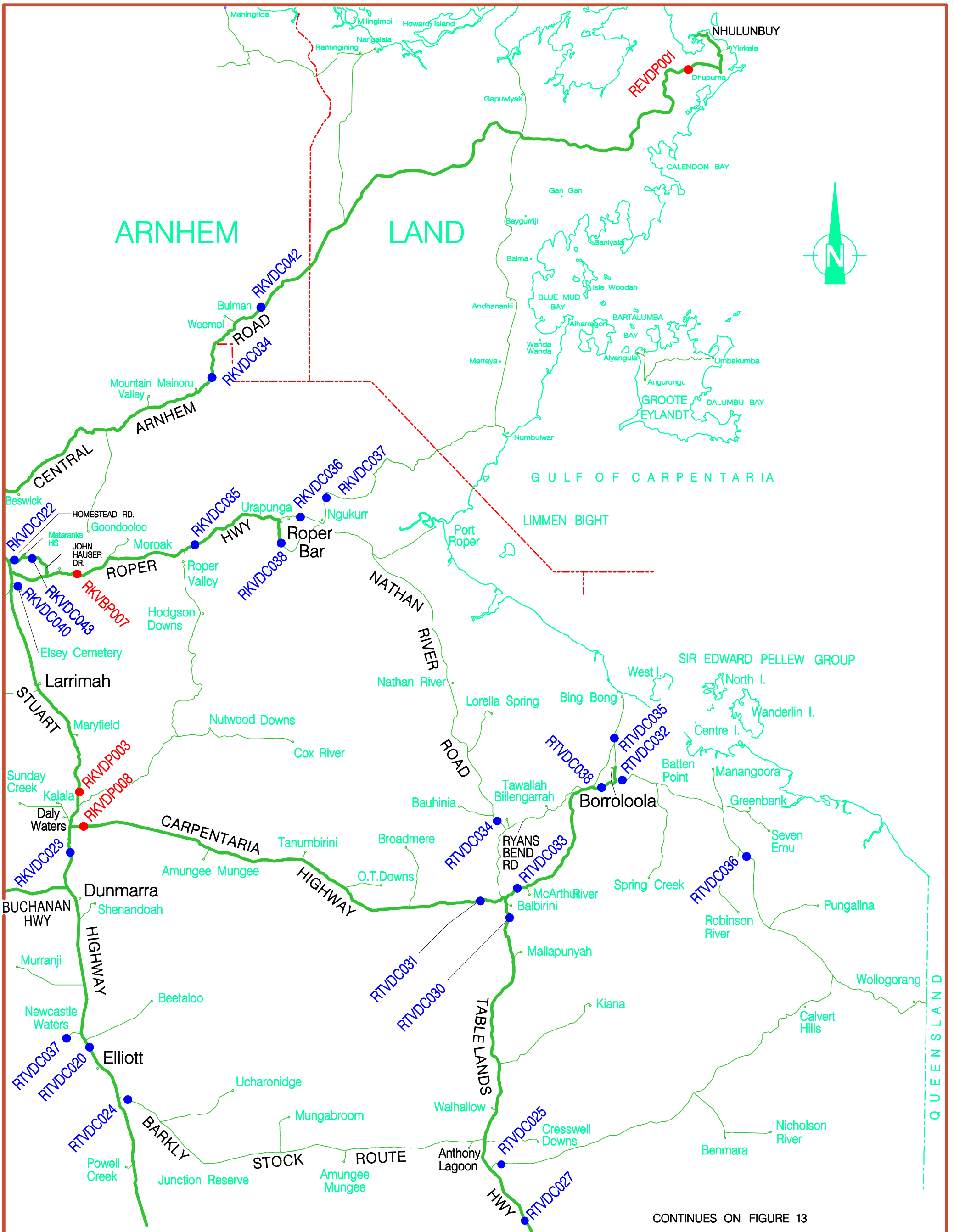
FIGURE 10

CONTINUES FROM FIGURE 10

Mataranka

FILE : KTS:/TRAFFIC/TRAFFIC COUNT STATION MAPS - 2006 - UPDATED DEC 2007/2006 - 11 FIG - EAST KATHERINE REGION.DGN

19 DEC. 2007

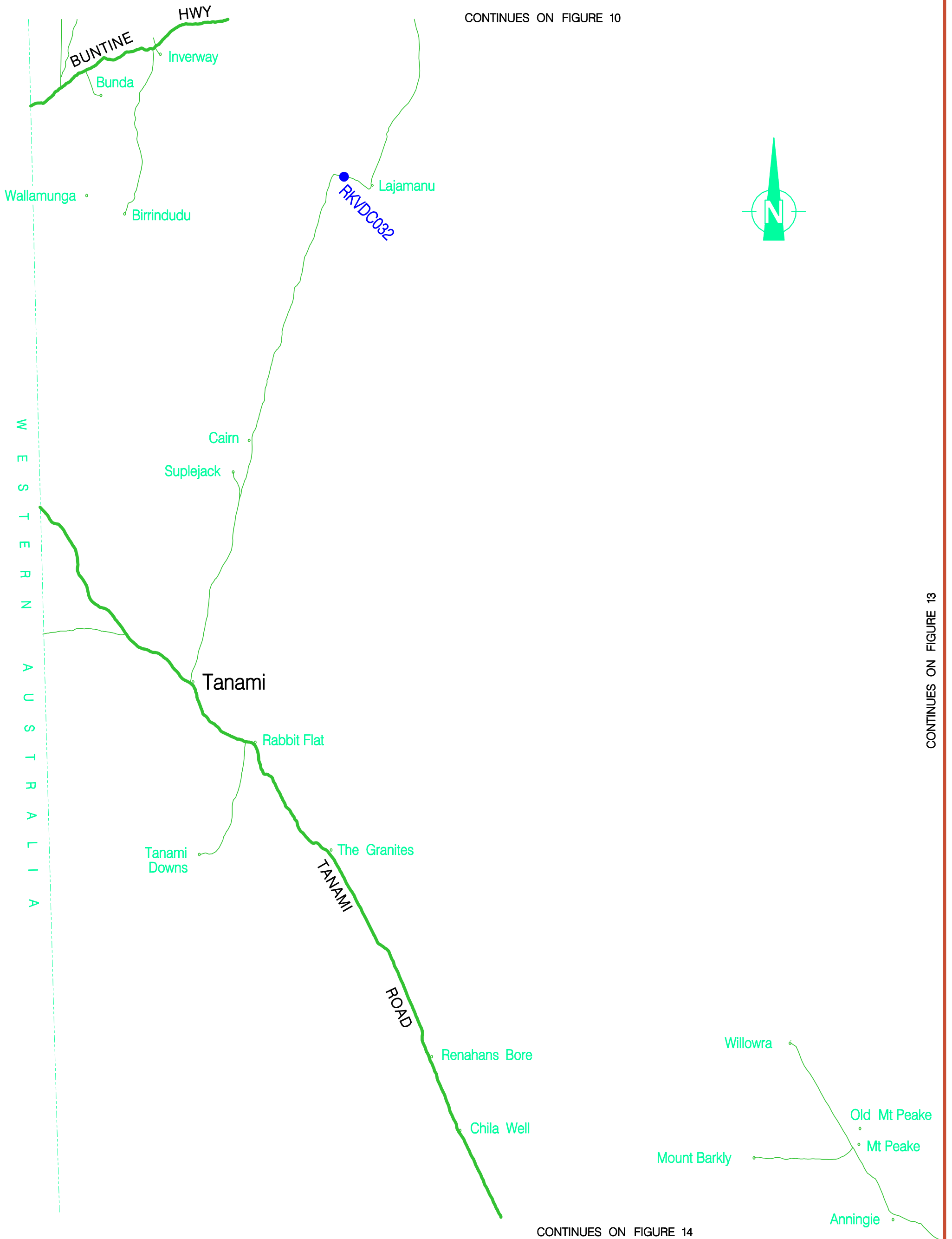


CONTINUES ON FIGURE 13

**EAST KATHERINE & ARNHEM
REGION COUNT STATIONS - 2006**

FIGURE 11

CONTINUES ON FIGURE 10



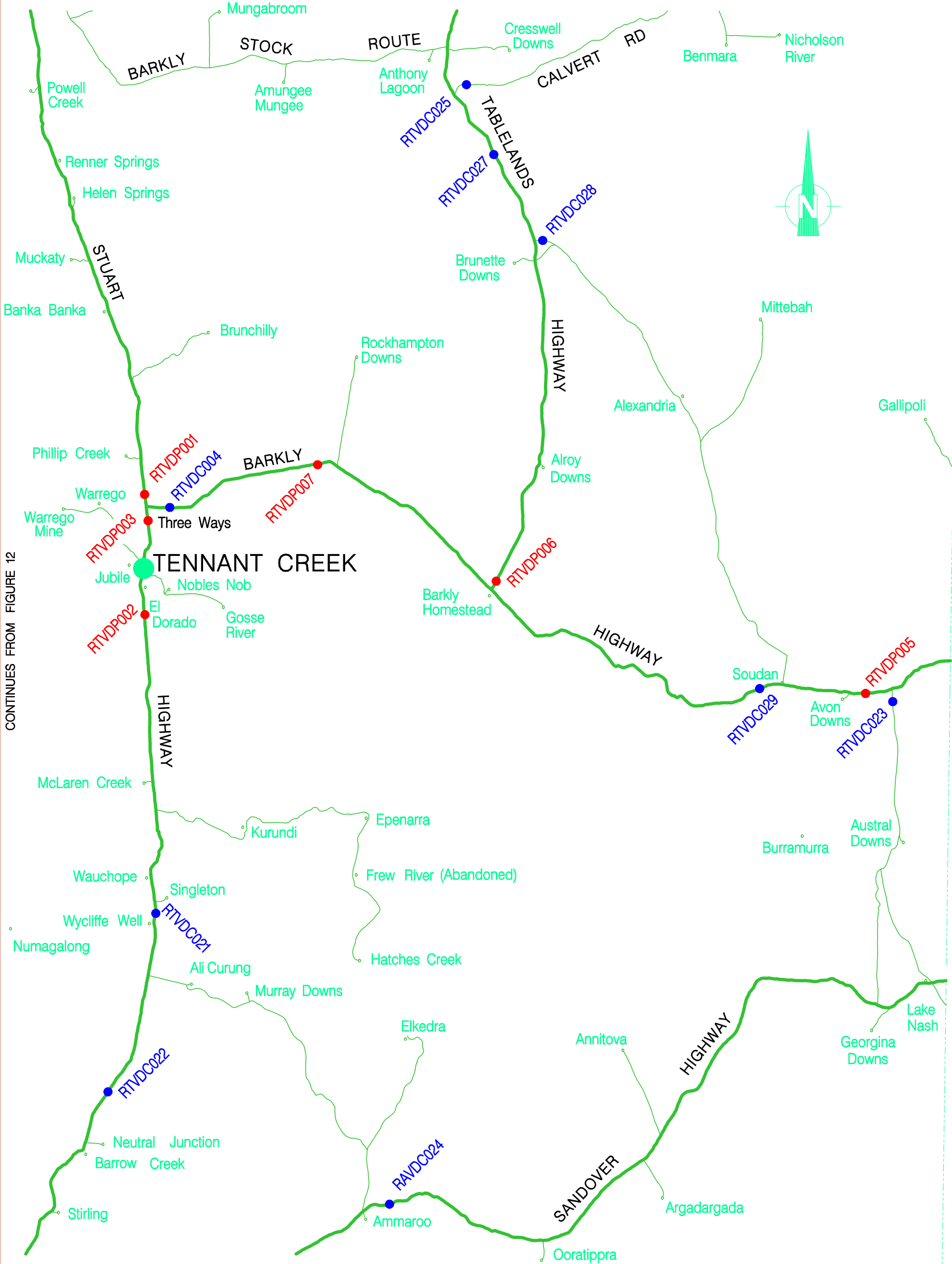
CONTINUES ON FIGURE 14

CONTINUES ON FIGURE 13

WEST TENNANT CREEK REGION
COUNT STATIONS – 2006

FIGURE 12

CONTINUES ON FIGURE 11



Q U E E N S L A N D

EAST TENNANT CREEK REGION

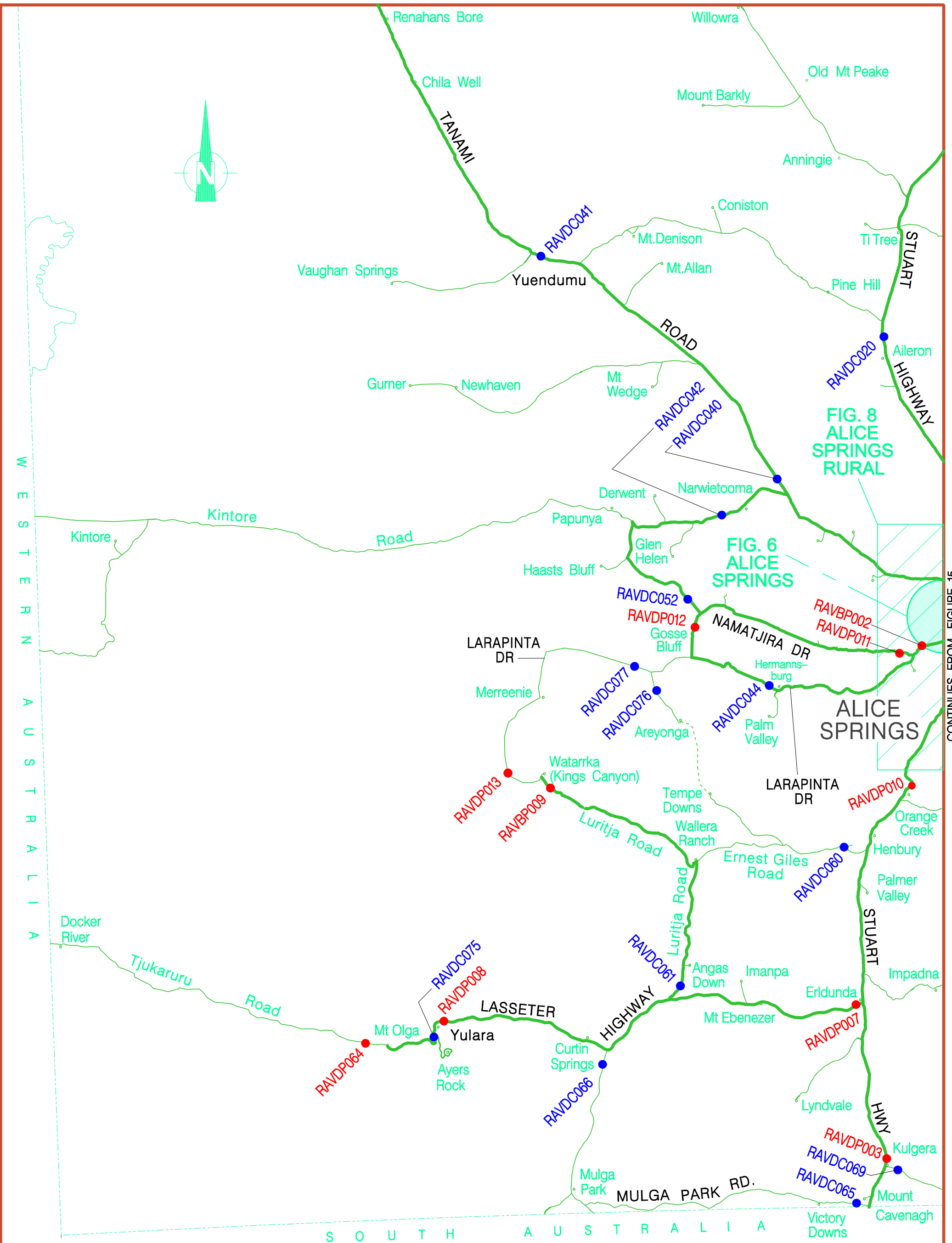
COUNT STATIONS – 2006

CONTINUES ON FIGURE 15

FIGURE 13

19 DEC. 2007 FILE : KTS:/TRAFFIC/TRAFFIC COUNT STATION MAPS - 2006 - UPDATED DEC 2007/2006 - EAST TENNANT CREEK REGION.DGN

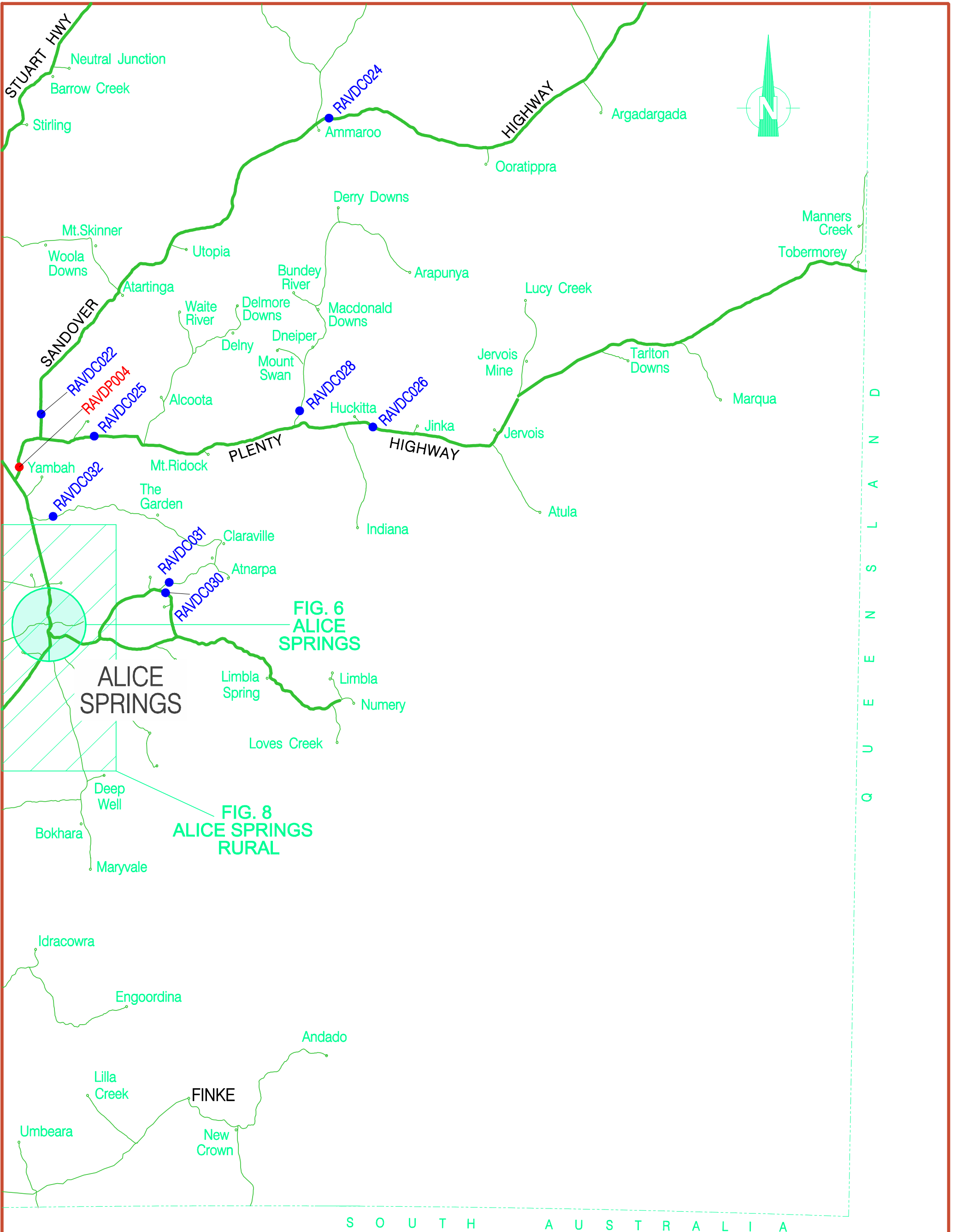
CONTINUES FROM FIGURE 12



CONTINUES FROM FIGURE 15

WEST SOUTHERN REGION
COUNT STATIONS - 2006

FIGURE 14



FILE : KTS:/TRAFFIC/TRAFFIC COUNT STATION MAPS - 2006 - UPDATED DEC 2007/2006 - 15 FIG -EAST SOUTHERN REGION.DGN
 CONTINUES FROM FIGURE 14
 19 DEC. 2007

EAST SOUTHERN REGION
COUNT STATIONS - 2006

FIGURE 15