



Northern Territory Government

ANNUAL TRAFFIC REPORT

2007

Prepared by



ROAD NETWORK DIVISION

CONTENT

SECTION 1 - INTRODUCTION	3
1.01 INTRODUCTION	3
1.02 OBJECTIVES OF THE TRAFFIC COUNTING PROGRAMME	3
1.03 THE UTILISATION OF TRAFFIC COUNT INFORMATION	3
SECTION 2 - SUMMARY	4
2.01 DATA COLLECTION	4
2.02 REPORTING OF COUNT STATION RESULTS	4
2.03 COMPUTER ANALYSIS	4
2.04 VEHICLE CLASSIFICATION DATA	4
SECTION 3 - TRAFFIC COUNTS	5
3.01 INTRODUCTION	5
3.02 PRIMARY STATIONS	5
3.03 COVERAGE STATIONS	5
3.04 SPECIAL STATIONS	5
3.05 TRAFFIC COUNT SITE LOCATIONS AND YEAR OF LAST RECORD	6
SECTION 4 - VEHICLE CLASSIFICATION ON RURAL ROADS	7
4.01 INTRODUCTION	7
4.02 STATION CALIBRATION FACTOR	7
4.03 VEHICLE CATEGORIES	7
SECTION 5 - GLOSSARY OF TERMS ERROR! BOOKMARK NOT DEFINED.	

CHARTS

CHART 1 - AUSTRROADS Vehicle Classification System

FIGURES

FIGURE 1 - Traffic Count Station Locations NT Locality map

FIGURE 2 - Darwin Urban Count Stations

FIGURE 3 - Palmerston Urban Count Stations

FIGURE 4 - Katherine Urban Count Stations

FIGURE 5 - Tennant Creek Urban Count Stations

FIGURE 6 - Alice Springs Urban Count Stations

FIGURE 7 - Darwin Rural Count Stations

FIGURE 8 - Alice Springs Rural Count Stations

FIGURE 9 - Top End Count Stations

FIGURE 10 - West Katherine Region Count Stations

FIGURE 11 - East Katherine & Arnhem Region Count Stations

FIGURE 12 - West Tennant Creek Region Count Stations

FIGURE 13 - East Tennant Creek Region Count Stations

FIGURE 14 - West Southern Region Count Stations

FIGURE 15 - East Southern Region Count Stations

TABLES

TABLE 1 - 1.1 AADT For Urban Primary Stations - 10 Year Period
- 1.2 Calculated AADT & Monthly ATD's For Urban Primary Stations

TABLE 2 - 2.1 AADT For Rural Primary Stations - 10 Year Period
- 2.2 Calculated AADT & Monthly ATD's For Rural Primary Stations

TABLE 3 - 3.1 Estimated AADT For Urban Coverage Stations - 10 Year Period
- 3.2 Estimated AADT & Monthly ADT For Urban Coverage Stations

TABLE 4 - 4.1 Estimated AADT For Rural Coverage Stations - 10 Year Period
- 4.2 Estimated AADT & Monthly ADT For Rural Coverage Stations

TABLE 4A - COVERAGE STATIONS AND YEAR LAST RECORDED

TABLE 4B - PRIMARY STATIONS AND YEAR LAST RECORDED

TABLE 4C - SPECIAL STATIONS AND APPLICATIONS 2007

TABLE 5 - 5.1 Classification at Rural Primary Stations
- 5.2 Classification at Rural Coverage Stations

SECTION 1 - INTRODUCTION

1.01 INTRODUCTION

The Road Network Division of the Department of Planning and Infrastructure is responsible for the provision of traffic statistics pertaining to roads managed by the Northern Territory Government

Territory Asset Management Services Pty Ltd is responsible under contract to the Department of Planning and Infrastructure for data collection, analysis and the operational management of the Departments traffic data acquisition program.

This report was prepared by Territory Asset Management Services Pty Ltd for Road Network Division and represents processed traffic data as follows:

Annual Traffic Count Data 1998 to 2007

Monthly Traffic Count Data January 2007 to December 2007

Vehicle Classification at Rural Primary Stations

1.02 OBJECTIVES OF THE TRAFFIC COUNTING PROGRAMME

Traffic data is a vital part of the information required in the planning, design and operation of the urban and rural road networks. The information is used by the Department of Planning and Infrastructure, other Northern Territory Government Departments, State Government Road Authorities, and Commercial organisations.

The aims of the Department's traffic count programme are to:

1. Monitor annual trends in traffic using vehicle classifications over various types of road.
2. Determine the amount of travel throughout the Territory, including each of the administrative regions of the Territory.
3. Demonstrate variations in traffic flow throughout the year.
4. Provide traffic flow information on specific links in the road network for project evaluation.
5. Provide a comprehensive database of traffic information.

1.03 THE UTILISATION OF TRAFFIC COUNT INFORMATION

The Department of Planning and Infrastructure utilises the traffic information for the following purposes:

1. Road financing and budgeting.
2. Classification of roads and road network planning.
3. Development of programmes for the construction and maintenance of roads.
4. Development of road design standards.
5. Measurement of the level of service provided by the road network.

SECTION 2 - SUMMARY

2.01 DATA COLLECTION

Data for the traffic count report has been collected from a variety of locations at urban and rural primary and coverage stations throughout the Northern Territory.

2.02 REPORTING OF COUNT STATION RESULTS

Primary count stations throughout the Northern Territory are reported in VEHICLES.

Rural Coverage count stations are reported in VEHICLES.

Urban Coverage count stations are reported in VEHICLES, with the exception of multi lane roads as detailed below:

- Up to two (2) lanes in the same direction – reported in VEHICLES
- More than two (2) lanes in the same direction – reported in DOUBLE AXLES.

2.03 COMPUTER ANALYSIS

Traffic data is analysed using a variety of software applications as follows:

- TAMS Traffic Reporting System (TAMS TR)
- Proprietary traffic counting software from vendors of data collection devices
- Road Information Management System (RIMS)

Traffic data is downloaded from Count Stations using “TRANSPAC” and “Metrocount” Proprietary Traffic Analysis Software.

2.04 VEHICLE CLASSIFICATION DATA

Vehicle type classifiers divide the vehicles into the nationally accepted AUSTROADS94 standard. Refer to chart 1 in this document for a description of vehicle classification.

SECTION 3 - TRAFFIC COUNTS

3.01 INTRODUCTION

The urban and rural traffic counting programme is monitored by a network of traffic stations in the four major urban centres (Darwin, Katherine, Tennant Creek & Alice Springs), and in all rural areas throughout the Northern Territory.

Refer to the maps in this document for count station locations. The maps are shown as:

Figures 2 - 6 Urban count stations

Figures 7 - 15 Rural count stations

Urban station numbers are prefixed by UD (Urban Darwin Region), UK (Urban Katherine Region), UT (Urban Tennant Creek Region) and UA (Urban Alice Springs Region).

Rural station numbers are prefixed by RD (Rural Darwin Region), RK (Rural Katherine Region), RT (Rural Tennant Creek Region), RA (Rural Alice Springs Region), and RE (Rural East Arnhem Region).

The traffic counting stations are divided into the categories of PRIMARY, COVERAGE, and SPECIAL.

3.02 PRIMARY STATIONS

Primary traffic collect data on a permanent basis. Urban primary counts are collected in 15 minute intervals, and Rural counts are collected at 60 minute intervals.

Data in this report for primary stations is as follows:

Table 1.1 Urban Primary station AADT summaries over a 10 year period.

Table 1.2 Urban Primary station AADT summaries for 2007.

Table 2.1 Rural Primary station AADT summaries over a 10 year period.

Table 2.2 Rural Primary station AADT summaries for 2007.

3.03 COVERAGE STATIONS

In most cases Coverage Stations record data over short periods, usually between a fortnight and a month. Counts are collected in 15 minute intervals at Urban stations, and 60 minute intervals at Rural stations.

Their purpose is to provide traffic counting coverage for sections of roads between primary stations.

Table 3.1 Contains Urban Coverage station estimated AADT summaries over a 10 year period.

Table 3.2 Contains Urban Coverage station estimated AADT summaries for 2007.

Table 4.1 Contains Rural Coverage station estimated AADT summaries over a 10 year period.

Table 4.2 Contains Rural Coverage station estimated AADT summaries for 2007.

The estimated AADT for rural coverage stations are calculated by applying a seasonal factor to recorded data from the site. The seasonal factor is determined from a related primary site where year round data is recorded.

3.04 SPECIAL STATIONS

Special stations are one off surveys required to provide traffic information for a specific project.

3.05 TRAFFIC COUNT SITE LOCATIONS AND YEAR OF LAST RECORD

Tables 4A, B and C indicate when data was last collected at each station as follows:

Table 4A Coverage Count Stations.

Table 4B Primary Count Stations.

Table 4C Special Stations and Applications.

SECTION 4 - VEHICLE CLASSIFICATION ON RURAL ROADS

4.01 INTRODUCTION

Classifiers are devices which are placed for a period of 10 to 14 days at each Rural Primary Station to determine the composition of the traffic counted.

4.02 STATION CALIBRATION FACTOR

The Station Calibration Factor (SCF) is derived from the vehicle classification data and is the ratio of the number of vehicles counted by the classifier, divided by the number of double axles recorded at an adjacent counter.

The SCF is used to calculate the number of VEHICLES from a DOUBLE AXLE count.

4.03 VEHICLE CATEGORIES













Vehicles are classified into the twelve AUSTRROADS Vehicle Classification categories as shown in Chart 1.

Table 5.1 contains the percentages of each class of vehicle counted and the Station Calibration Factor for Rural Primary stations, and Table 5.2 contains the percentages of each class of vehicle counted and the Station Calibration Factor for Rural Coverage stations.

SECTION 5 - GLOSSARY OF TERMS

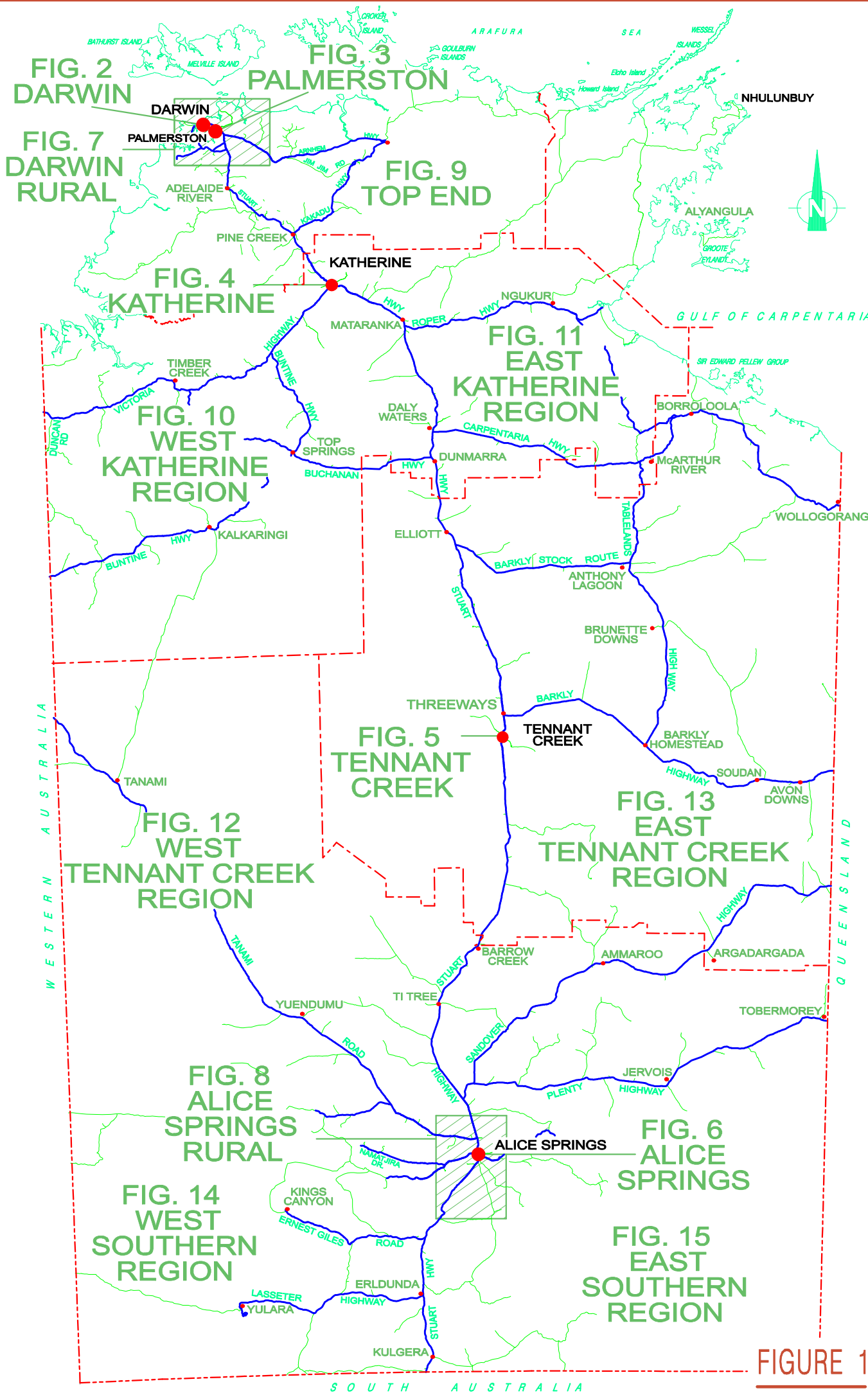
AADT	Annual Average Daily Traffic - expressed as a number of vehicles per day.
ADJUSTED DATA	Where this flag appears in this report, the data has been adjusted to correct impacts on data collection such as equipment failure or construction traffic. The adjusted figures are extrapolated from a statistical analysis of data adjacent to, and in the same period for previous years.
ROAD CLOSURE	Where this flag appears in this report, it indicates that during the period of data collection, the road was affected by closure due to flooding or other reasons, and this should be considered when using the data.
ROAD RESTRICTION	Where this flag appears in this report, it indicates that during the period of data collection, the road was affected by restrictions to the type/size of traffic allowed to use the road. This should be considered when using the data.
ROAD CLOSURE & RESTRICTION	Where this flag appears in this report, it indicates that during the period of data collection, the road was affected by both closures and restrictions.
ADT	Average Daily Traffic - The average 24 hr volume over the period of the traffic count.
CALCULATED AADT	Annual Average Daily Traffic - Average 24 hr traffic volume established by a twelve month continuous count.
COVERAGE STATION	Traffic count station which operates for a short duration with or without time based internal records.
DOUBLE AXLES (D/A)	Road tube counters at count stations, count traffic in terms of Double Axles passing over the tubes.
DA - VEH	Indicates data in transition, previous data in double axles and current data in vehicles.
ESTIMATED AADT	AADT obtained by applying a seasonal factor to data collected over a short period of time.
MADT	The ADT for a calendar month.
PRIMARY STATION	Permanent traffic count station where traffic data is recorded at fixed time intervals and counted continuously for 12 months of the year.
SPECIAL STATION	Traffic count station where traffic data is recorded for a special or specific purpose over a short period of time. They are usually requested on a 'one off' basis.
VEHICLES (VEH)	Loop counters at traffic count stations count traffic in Vehicles passing over the counter.

AUSTRROADS Vehicle Classification System

Level 1	Level 2		Level 3	AUSTRROADS Classification			
Length (indicative)	Axles and Axle Groups		Vehicle Type				
Type	Axles	Groups	Typical Description	Class	Parameters	Typical Configuration	
LIGHT VEHICLES							
Short up to 5.5m		1 or 2	Short Sedan, Wagon, 4WD, Utility, Light Van, Bicycle, Motorcycle, etc	1	$d(1) \leq 3.2m$ and axles = 2		
Medium 5.5m to 14.5m	3, 4 or 5	3	Short - Towing Trailer, Caravan, Boat, etc	2	groups = 3 $d(1) \geq 2.1m$, $d(1) \leq 3.2m$, $d(2) \geq 2.1m$ and axles = 3, 4 or 5		
	HEAVY VEHICLES						
		2	2	Two Axle Truck or Bus	3	$d(1) > 3.2m$ and axles = 2	
		3	2	Three Axle Truck or Bus	4	axles = 3 and groups = 2	
	> 3	2	Four Axle Truck	5	axles > 3 and groups = 2		
Long 11.5m to 19.0m	3	3	Three Axle Articulated Three axle articulated vehicle, or Rigid vehicle and trailer	6	$d(1) > 3.2m$, axles = 3 and groups = 3		
	4	> 2	Four Axle Articulated Four axle articulated vehicle, or Rigid vehicle and trailer	7	$d(2) < 2.1m$ or $d(1) > 2.1m$ or $d(1) > 3.2m$ axles = 4 and groups > 2		
	5	> 2	Five Axle Articulated Five axle articulated vehicle, or Rigid vehicle and trailer	8	$d(2) < 2.1m$ or $d(1) > 2.1m$ or $d(1) > 3.2m$ axles = 5 and groups > 2		
	≥ 6	> 2	Six Axle Articulated Six axle articulated vehicle, or Rigid vehicle and trailer	9	axles = 6 and groups > 2 or axles > 6 and groups = 3		
Medium Combination 17.5m to 36.5m	> 6	4	B Double B Double, or Heavy truck and trailer	10	groups = 4 and axles > 6		
	> 6	5 or 6	Double Road Train Double road train, or Medium articulated vehicle and one dog trailer (M.A.D.)	11	groups = 5 or 6 and axles > 6		
Large Combination Over 33.0m	> 6	> 6	Triple Road Train Triple road train, or Heavy truck and three trailers	12	groups > 6 and axles > 6		

Definitions:
 Group: Axle group, where adjacent axles are less than 2.1m apart
 Groups: Number of axle groups
 Axles: Number of axles (maximum axle spacing of 10m)

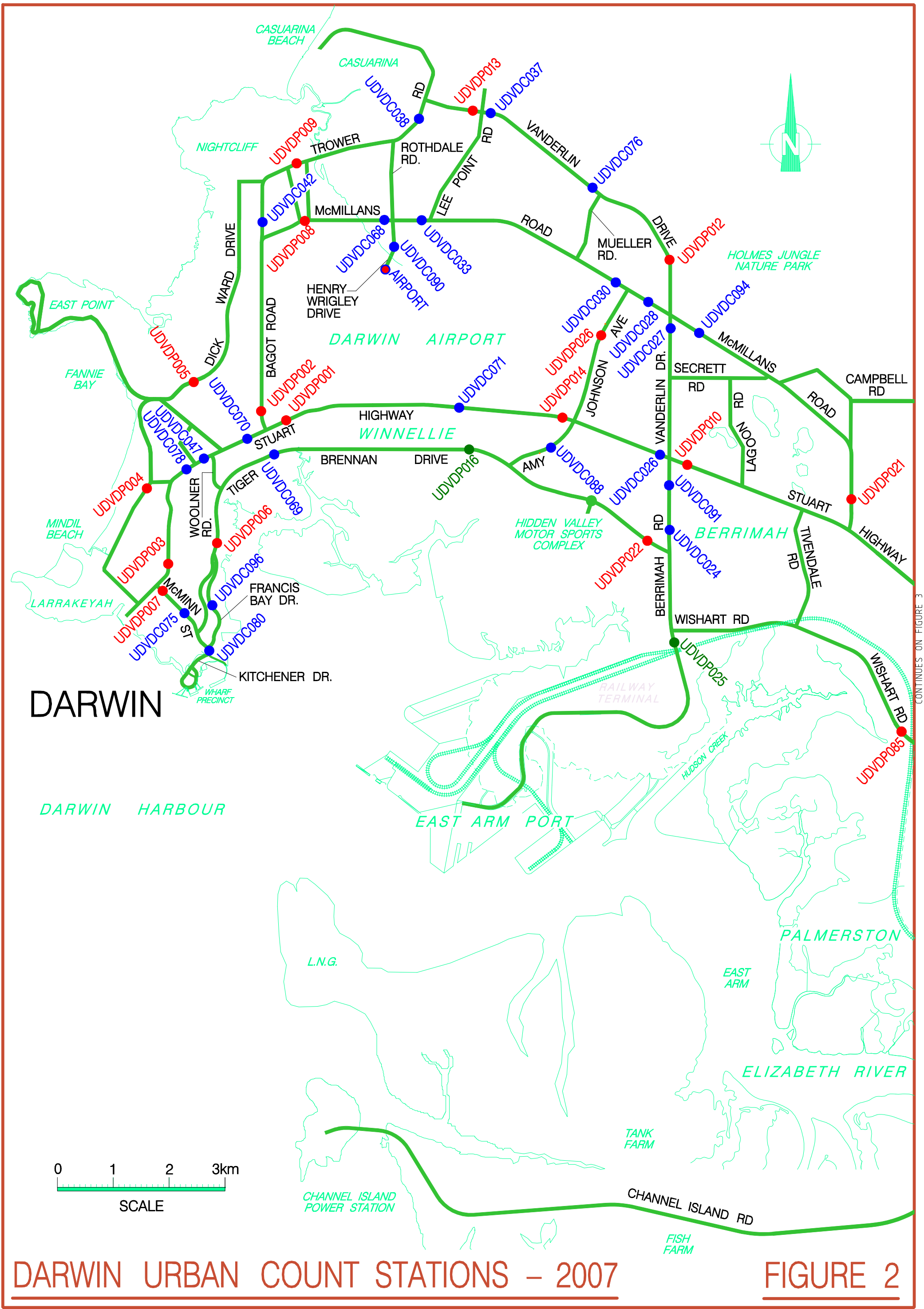
$d(1)$: Distance between first and second axle
 $d(2)$: Distance between second and third axle



2007 TRAFFIC COUNT STATION LOCALITY MAP

FIGURE 1

31 MAR. 2008 FILE:XYNTS\TRAFFIC COUNT STATION MAPS - 2007 - UPDATED FEB 2008\2007 - FIG 1 - LOCALITY MAP.DGN



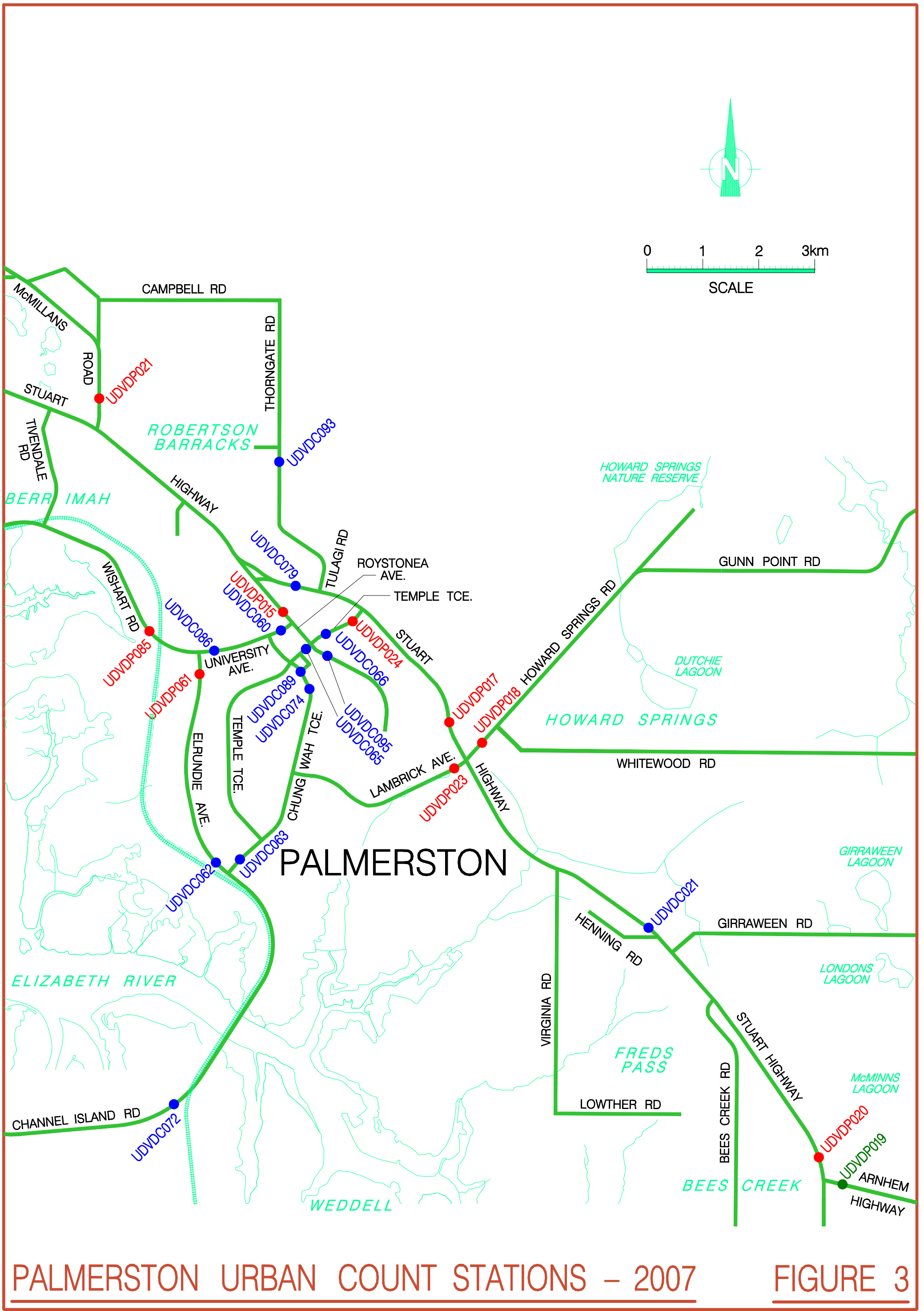
CONTINUES ON FIGURE 3

DARWIN URBAN COUNT STATIONS - 2007

FIGURE 2

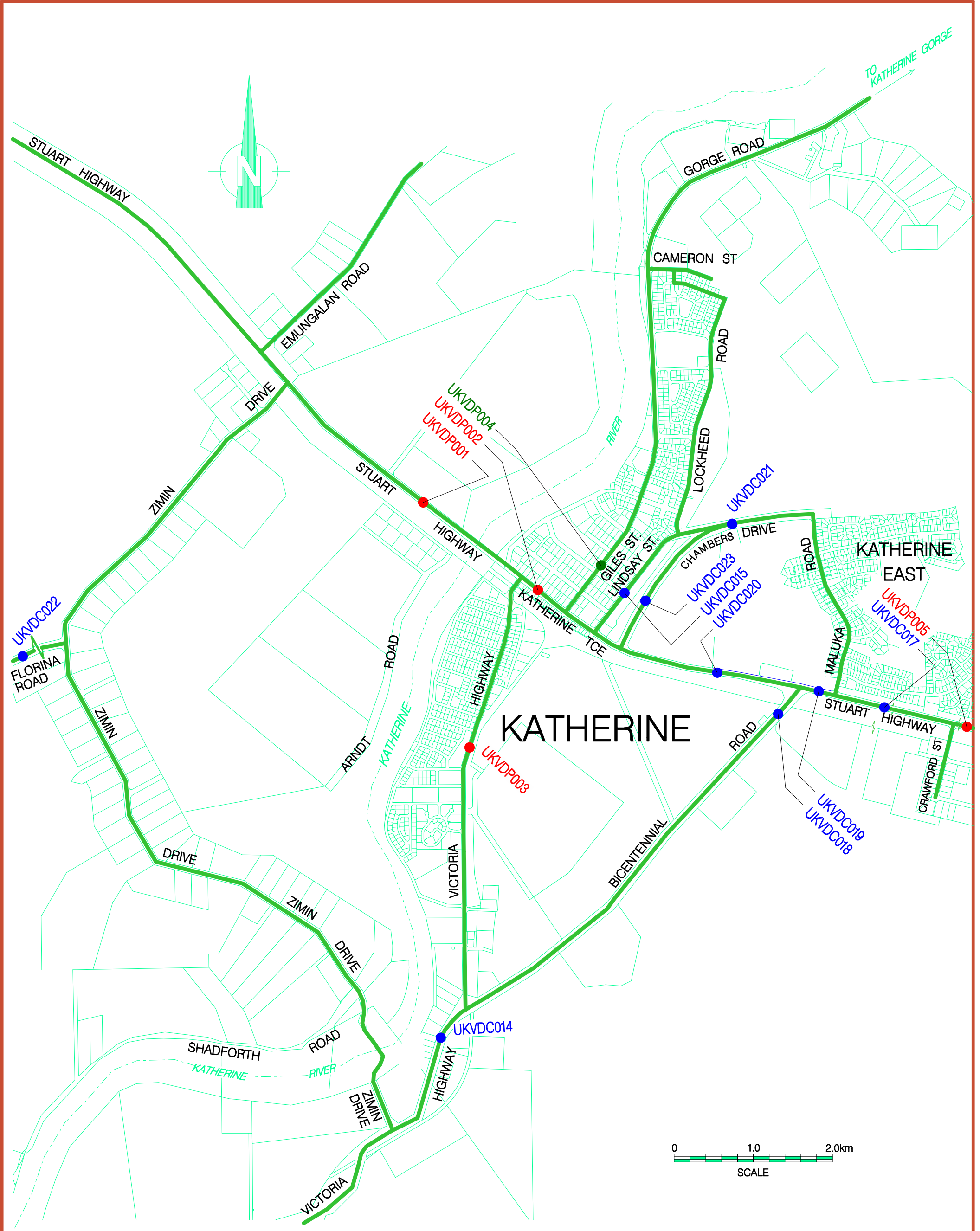
CONTINUES FROM FIGURE 2

31 MAR. 2008 FILE : X:\KITS\TRAFFIC COUNT STATION MAPS - 2007 - UPDATED FEB 2008/2007 - 3 FIG - PALMERSTON.DGN



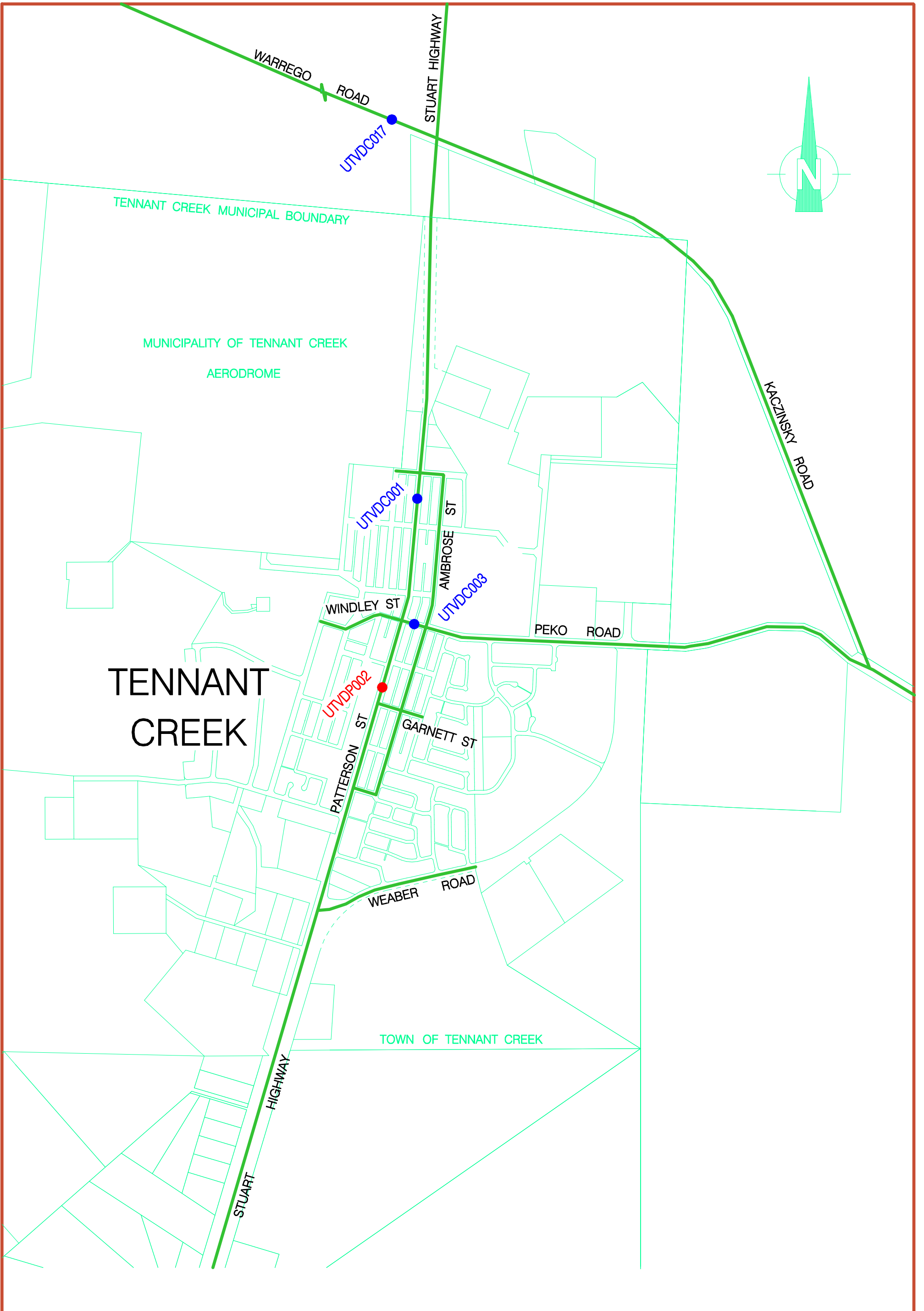
PALMERSTON URBAN COUNT STATIONS - 2007

FIGURE 3



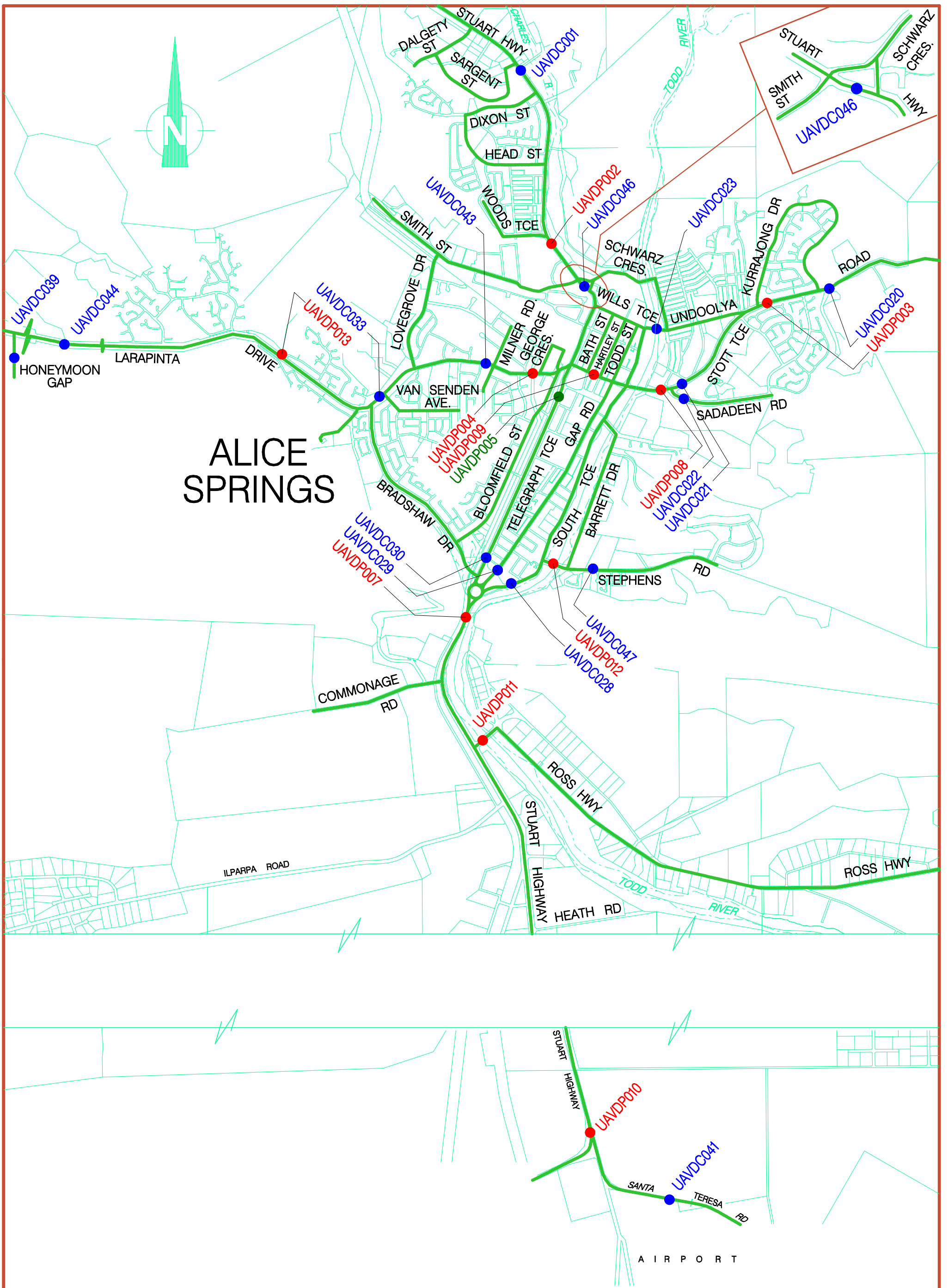
KATHERINE URBAN COUNT STATIONS - 2007

FIGURE 4



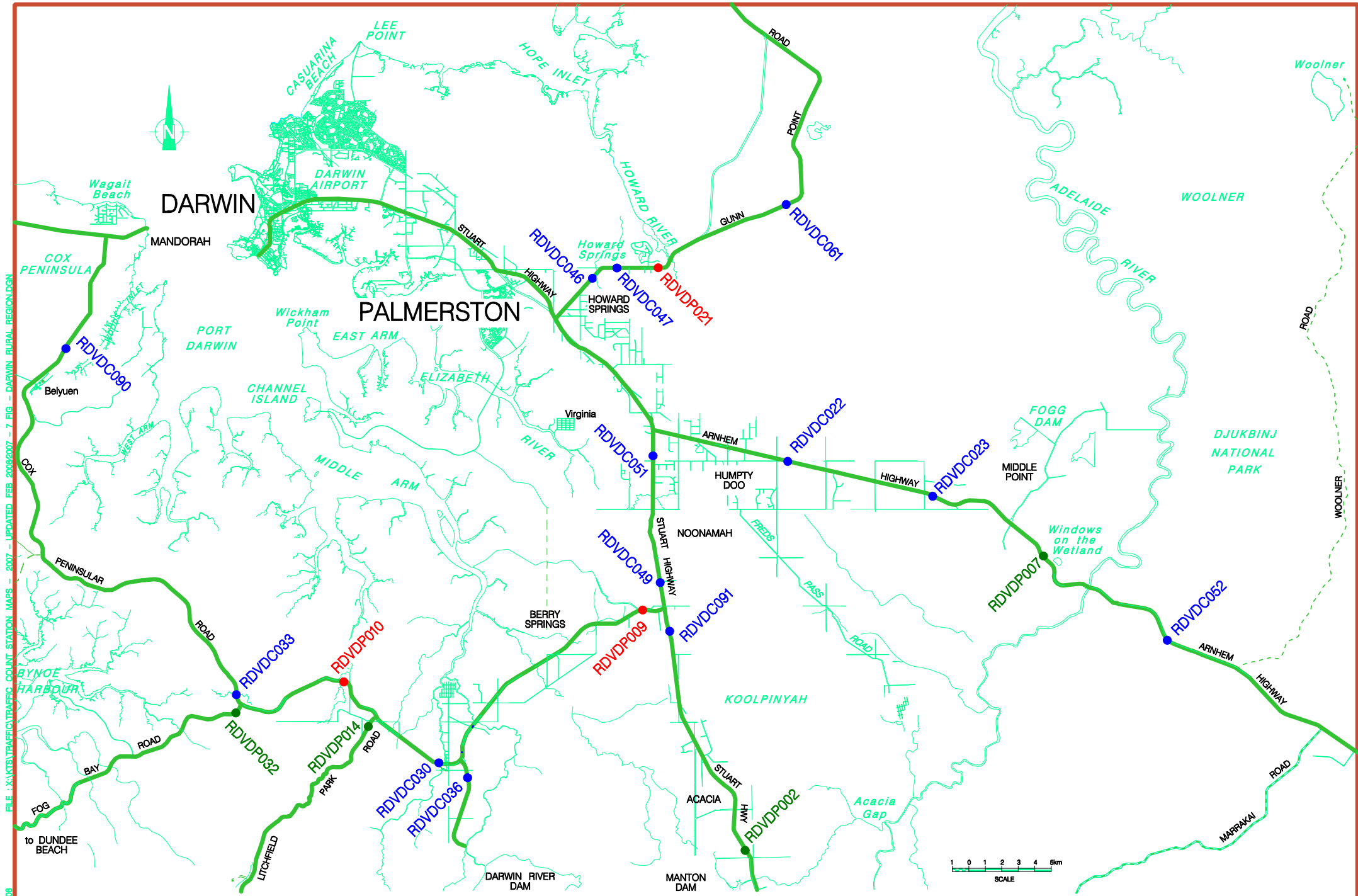
TENNANT CREEK URBAN COUNT STATIONS - 2007

FIGURE 5



ALICE SPRINGS URBAN COUNT STATIONS - 2007

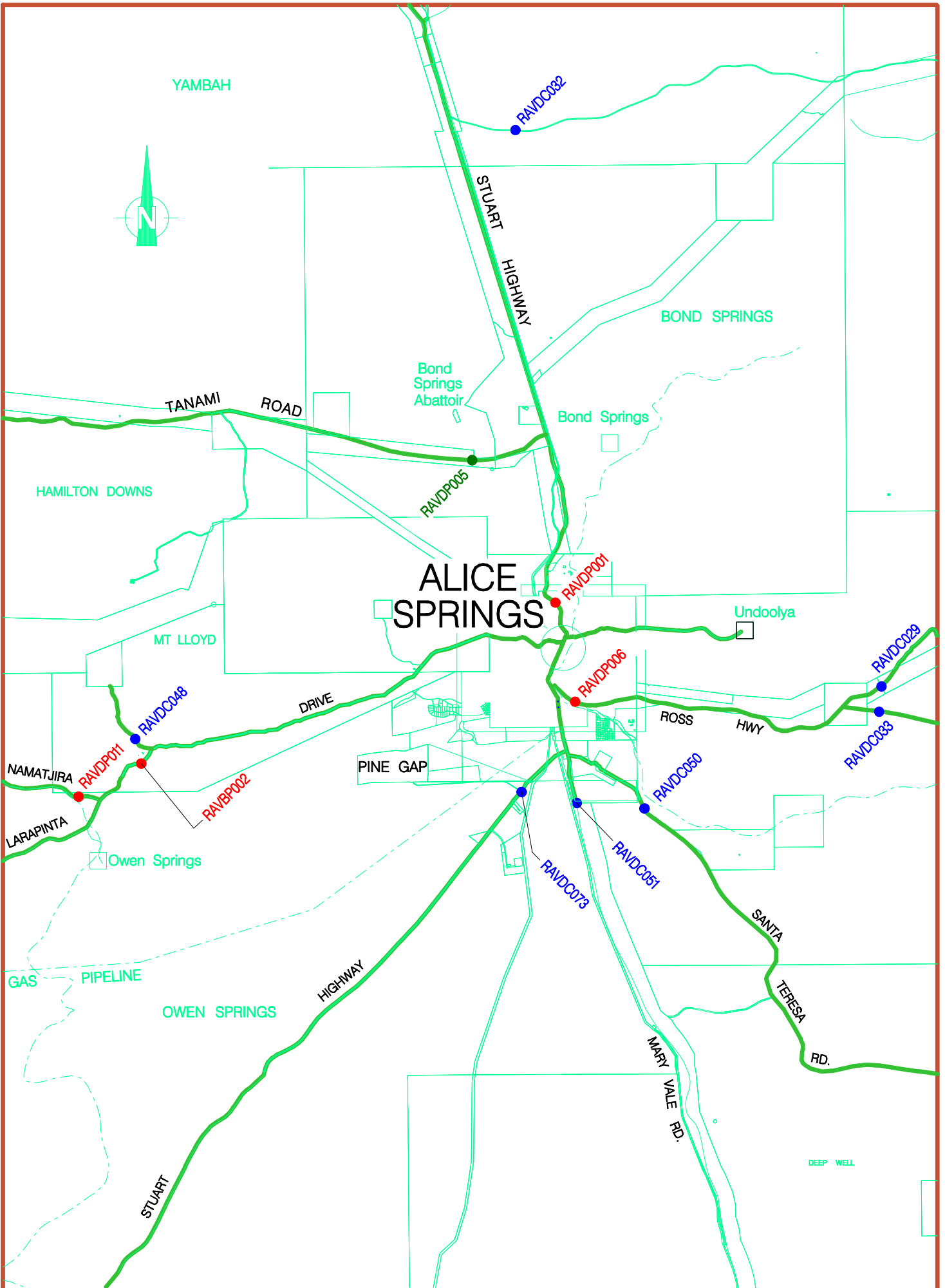
FIGURE 6



FILE : X:\VTS\TRAFFIC\COUNT STATION MAPS - 2007 - UPDATED FEB 2008\2007 - 7 FIG - DARWIN_RURAL_REGION.DGN
 31 MAR 2008

DARWIN RURAL COUNT STATIONS - 2007

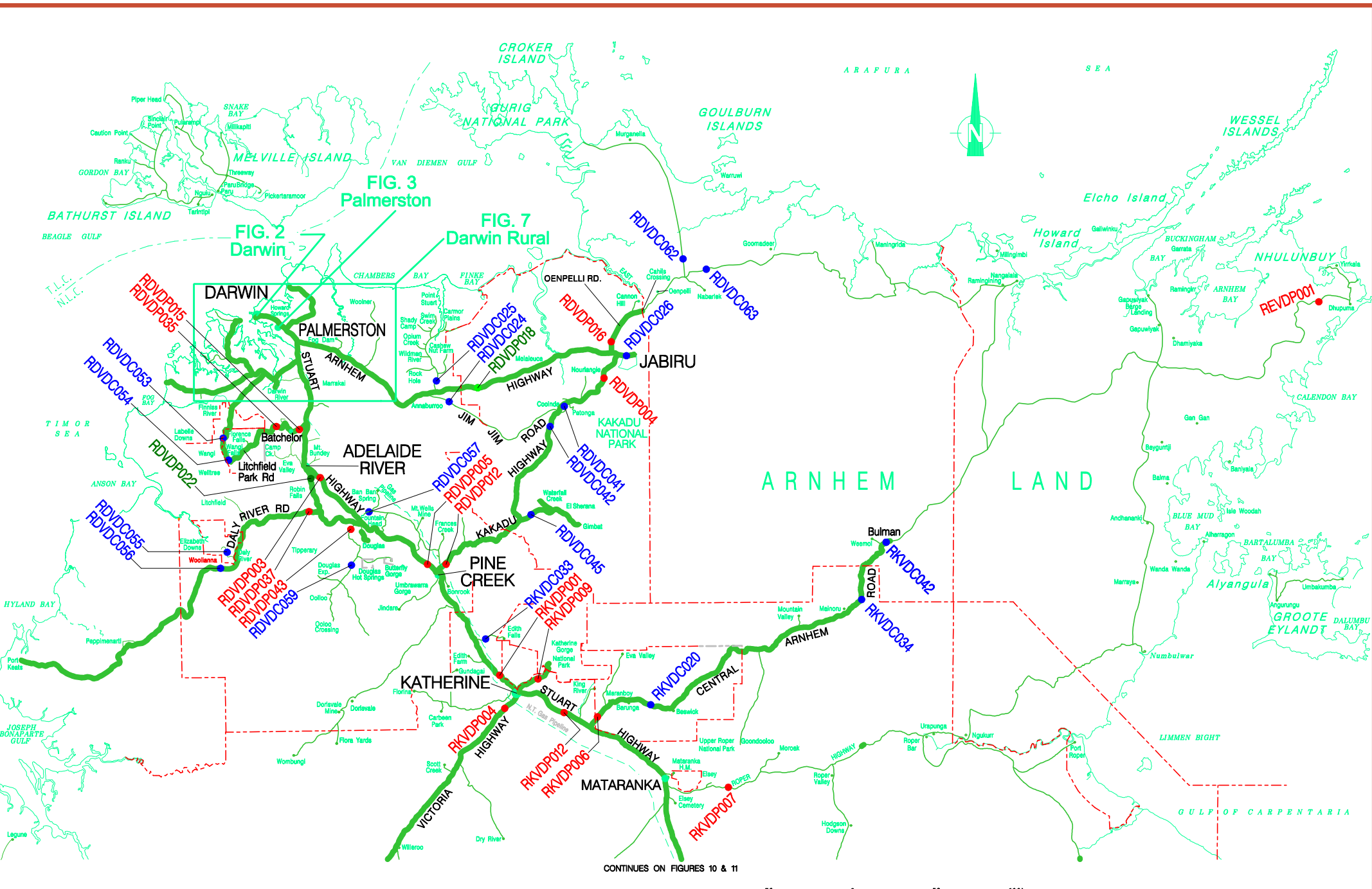
FIGURE 7



ALICE SPRINGS RURAL COUNT STATIONS - 2007

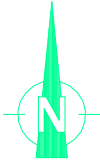
FIGURE 8

FILE :X:\KITS\TRAFFIC\TRAFFIC COUNT STATION MAPS - 2007 - UPDATED FEB 2008/2007 - 9 FIG - TOP END REGION.DGN
23 APR 2008

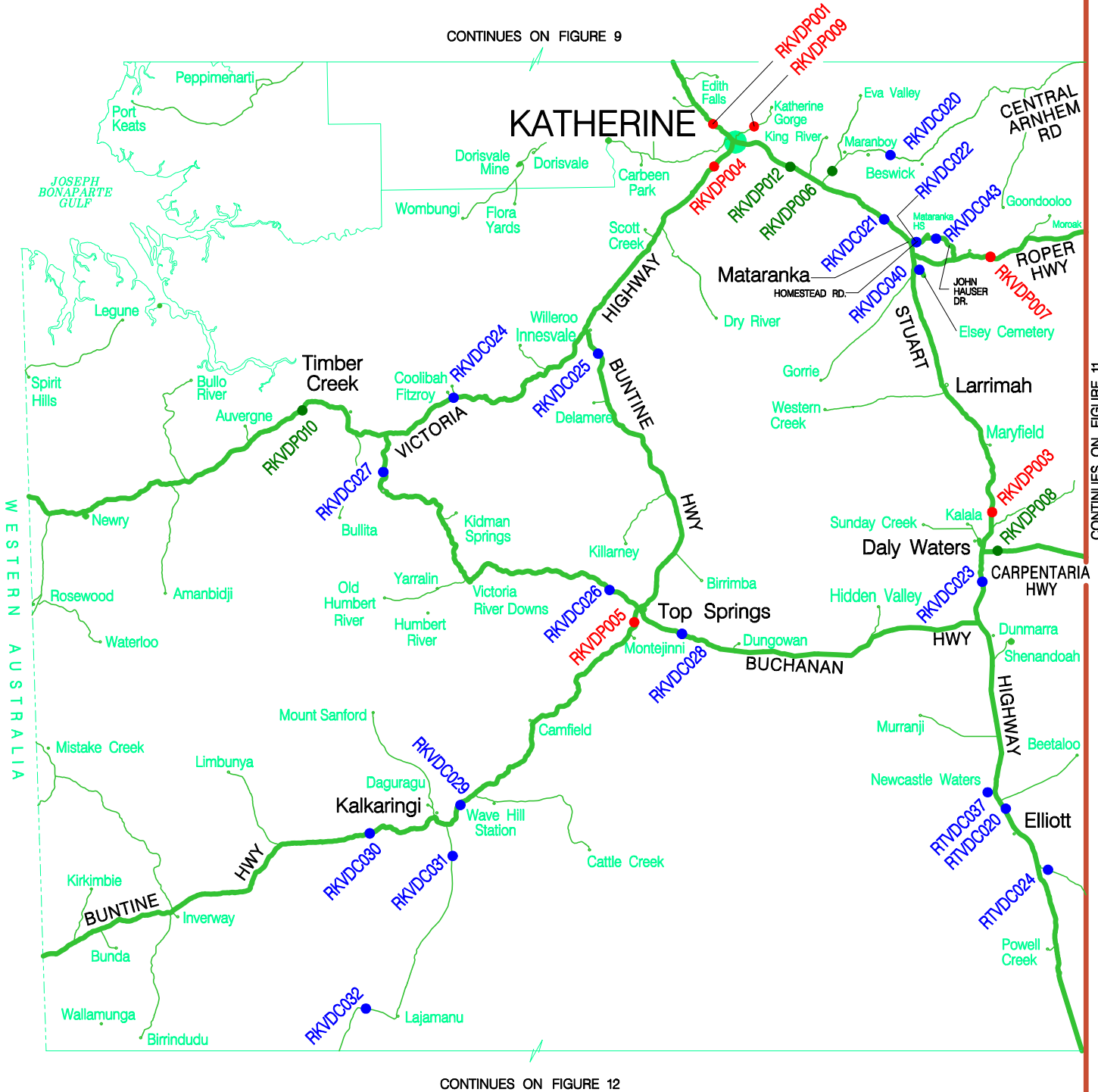


TOP END COUNT STATIONS - 2007

FIGURE 9



CONTINUES ON FIGURE 9



CONTINUES ON FIGURE 11

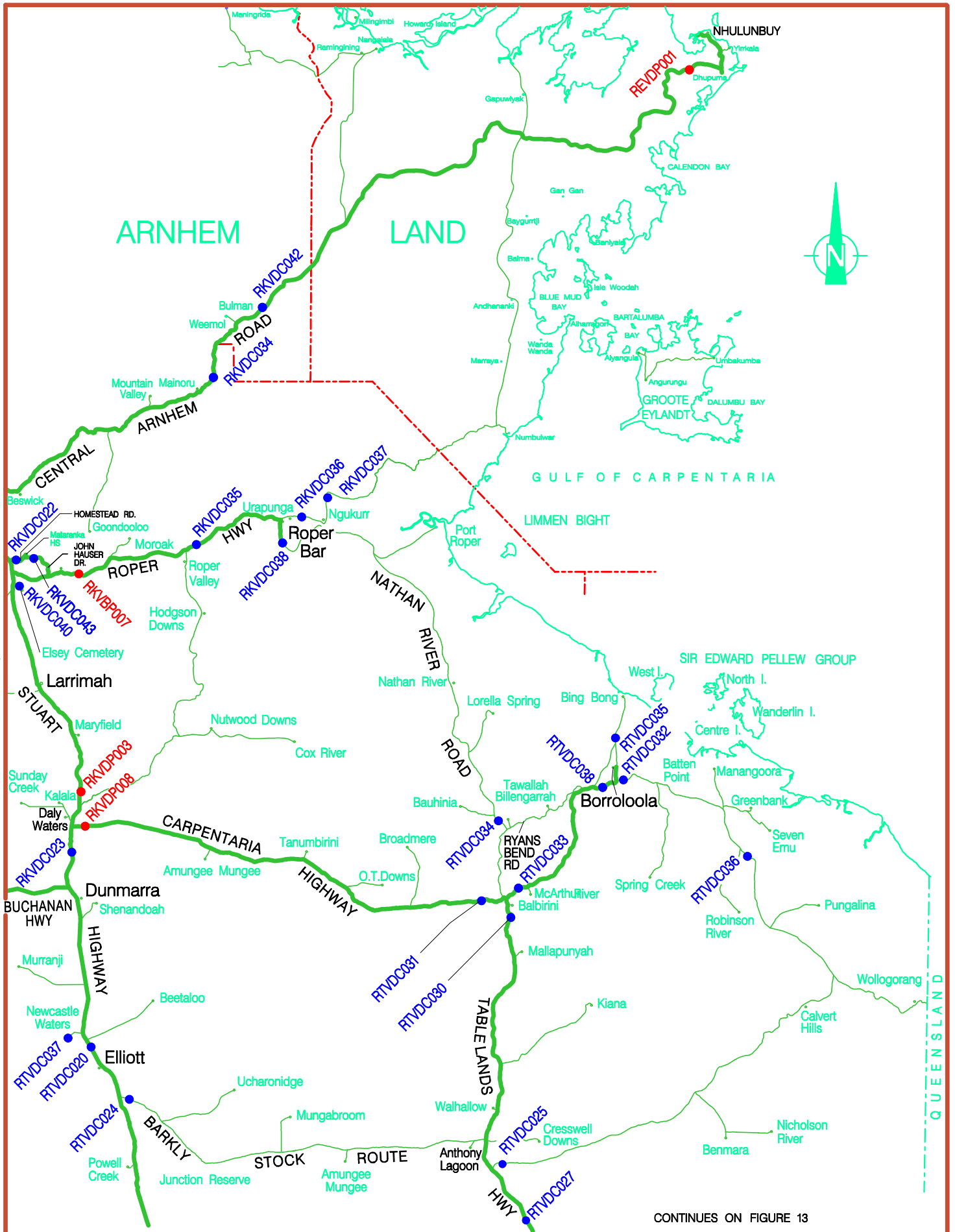
CONTINUES ON FIGURE 12

WEST KATHERINE REGION COUNT STATIONS – 2007

FIGURE 10

CONTINUES FROM FIGURE 10

31 MAR. 2008 FILE : X:\KTS\TRAFFIC\TRAFFIC COUNT STATION MAPS - 2007 - UPDATED FEB. 2008\2007 - 11 FIG - EAST KATHERINE REGION.DGN

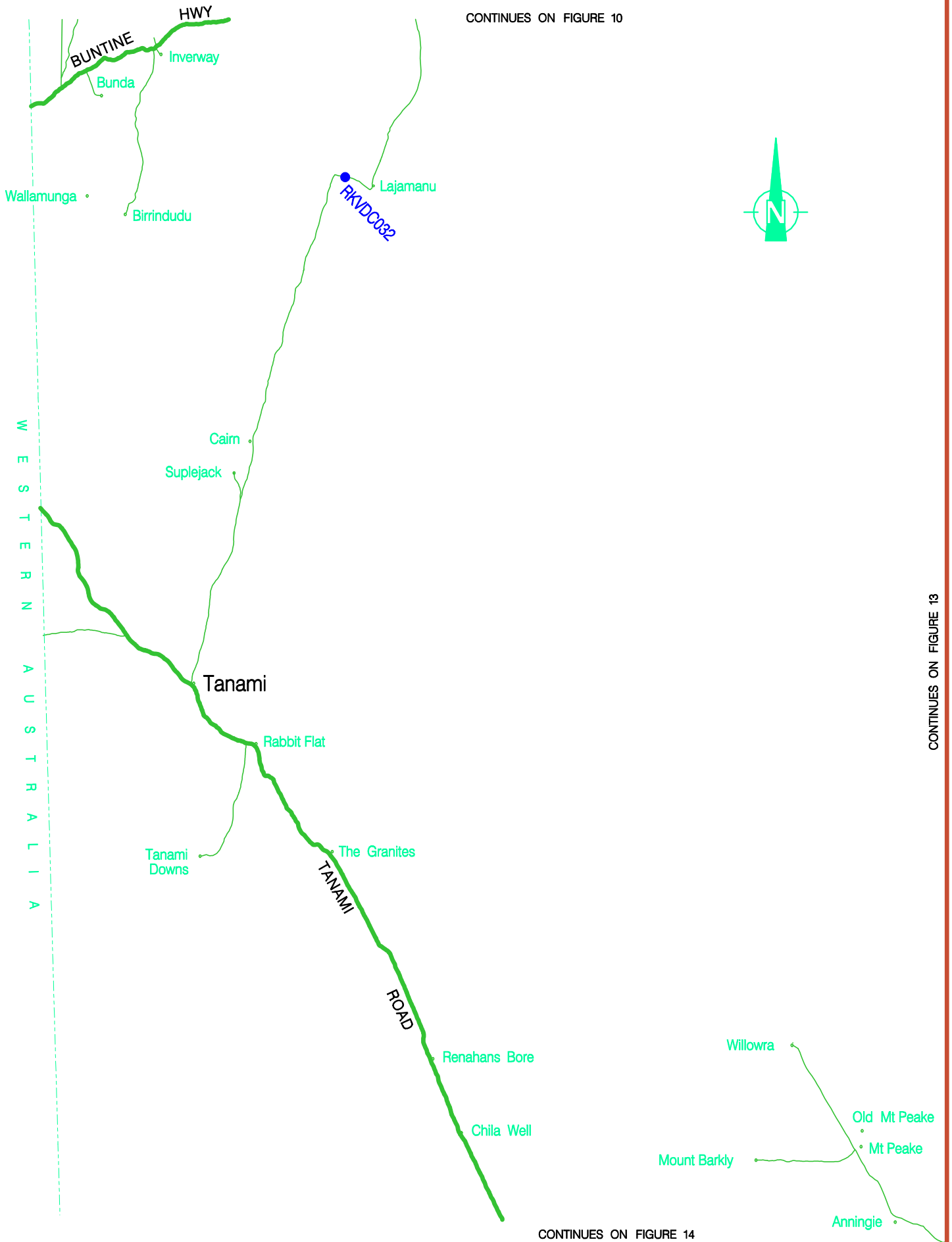


CONTINUES ON FIGURE 13

EAST KATHERINE & ARNHEM REGION COUNT STATIONS - 2007

FIGURE 11

CONTINUES ON FIGURE 10



CONTINUES ON FIGURE 14

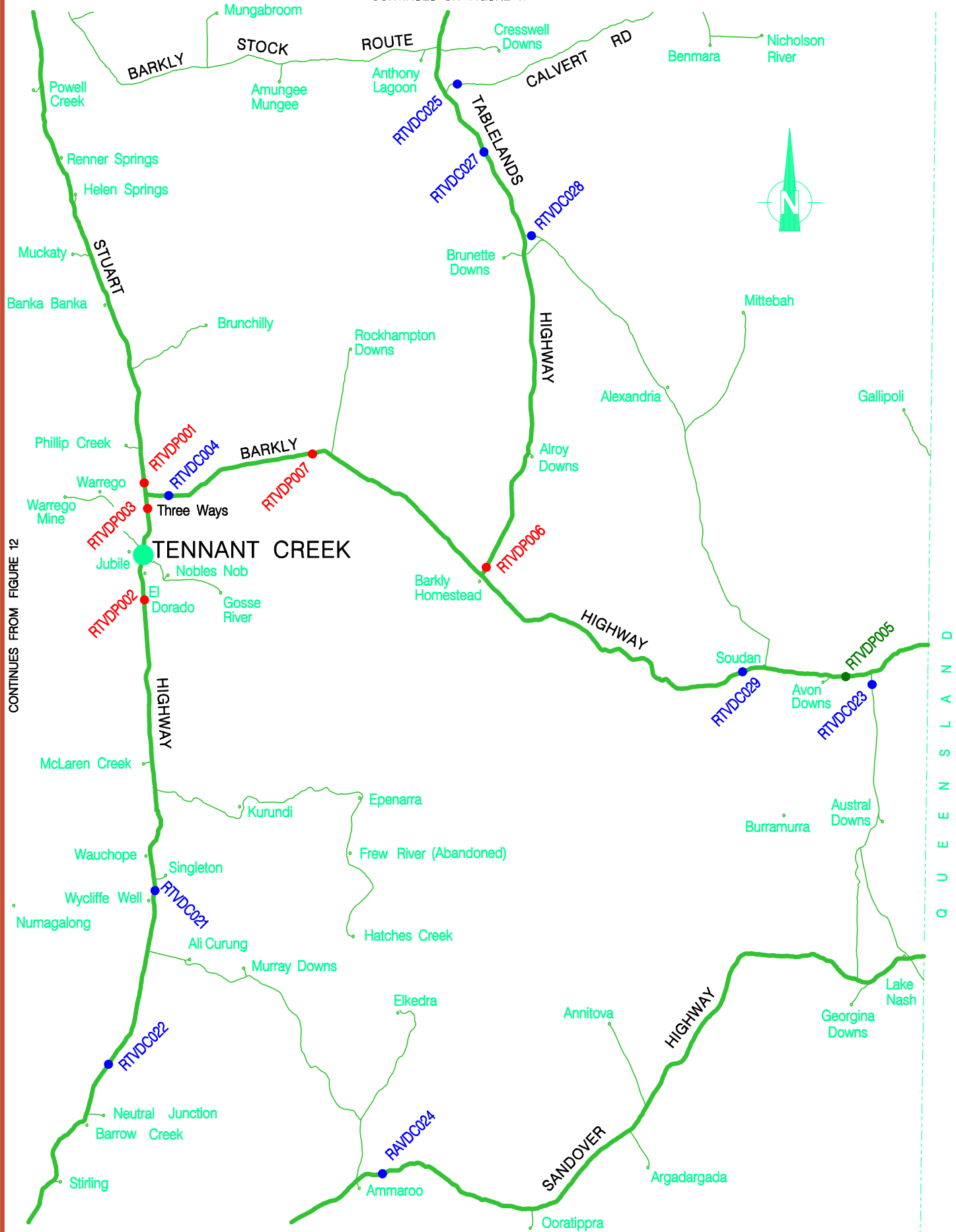
CONTINUES ON FIGURE 13

WEST TENNANT CREEK REGION
COUNT STATIONS - 2007

FIGURE 12

CONTINUES FROM FIGURE 12

CONTINUES ON FIGURE 11

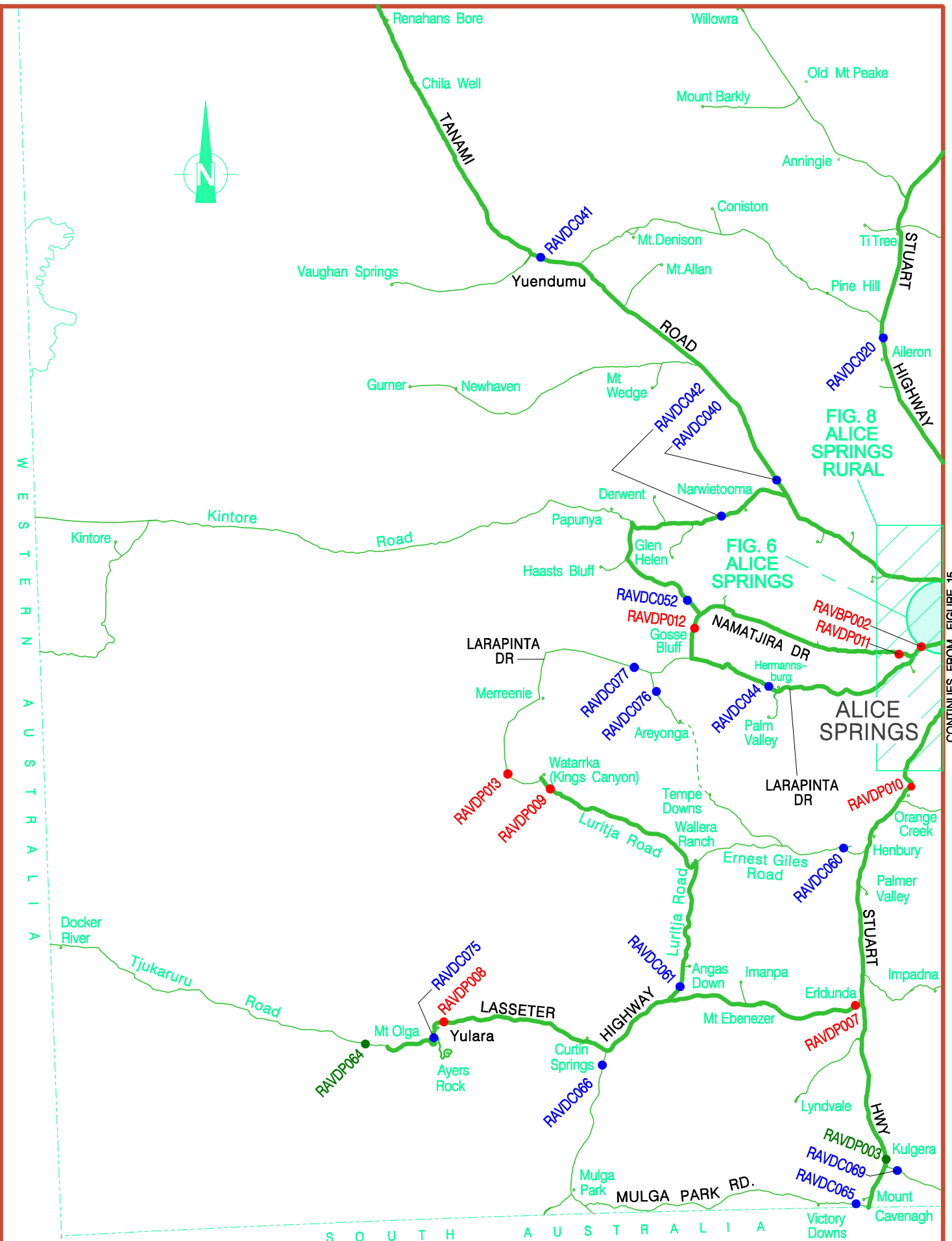


QUEENSLAND

EAST TENNANT CREEK REGION
COUNT STATIONS – 2007

CONTINUES ON FIGURE 15

FIGURE 13

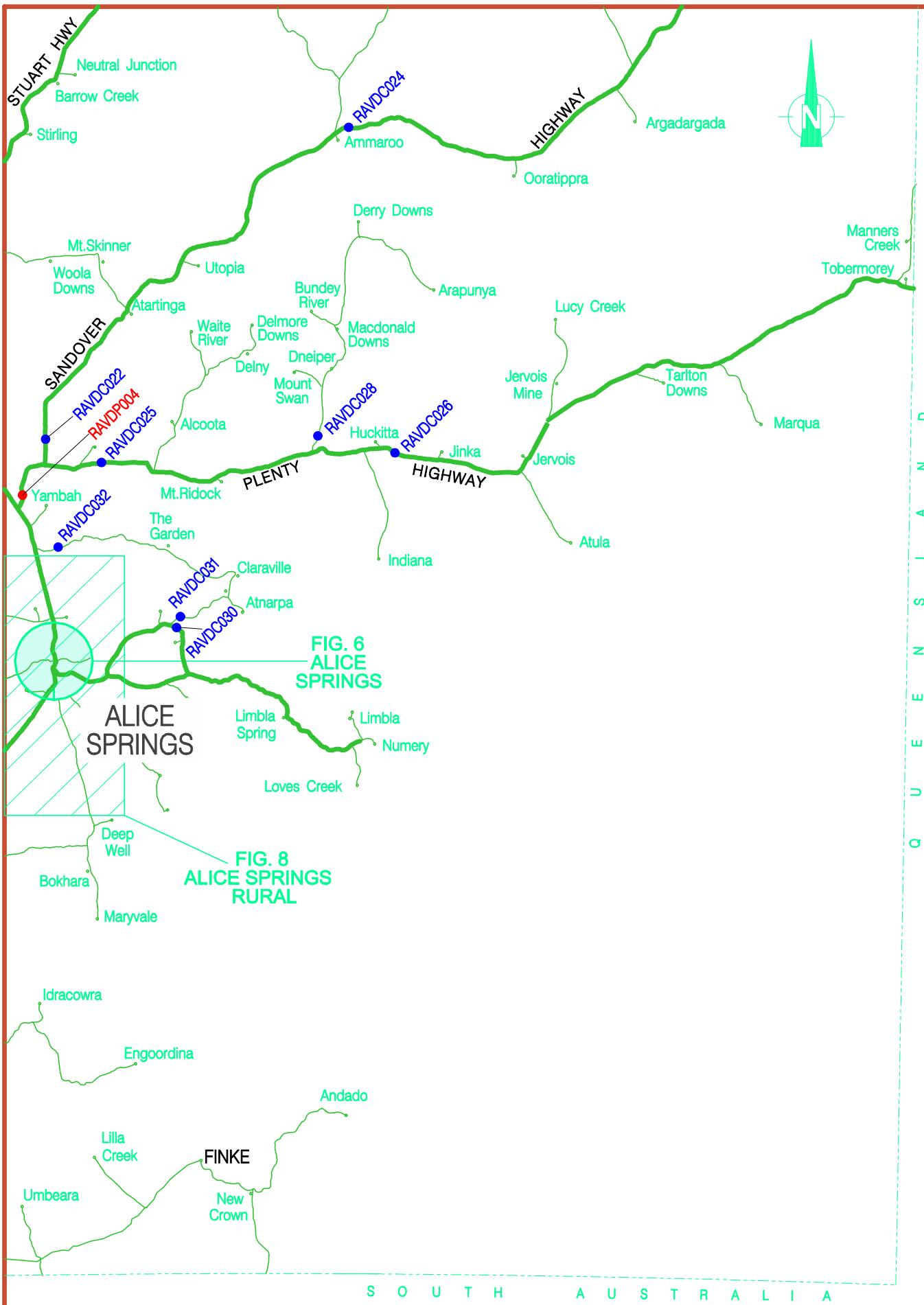


CONTINUES FROM FIGURE 15

WEST SOUTHERN REGION
COUNT STATIONS – 2007

FIGURE 14

FILE : X:\KTS\TRAFFIC\TRAFFIC COUNT STATION MAPS - 2007 - UPDATED FEB 2008\2007 - 15 FIG -EAST SOUTHERN REGION.DGN
CONTINUES FROM FIGURE 14



Q U E E N S L A N D

S O U T H A U S T R A L I A

EAST SOUTHERN REGION
COUNT STATIONS - 2007

FIGURE 15

Urban Primary Count Stations

Table: 1.1 AADT For Primary Stations - 10 Year Period

Year: 2007

Region: Alice Springs

Road Name / Location	ADT Station	Direction	Units	1998	1999	2000	2001	2002	2003	2004	2005	2006	2007
Larapinta Drive West of George Crs	UAVDP004	Inbound	Veh	8805	8670	8464	8555	8438	8380	8451	8485	8449	8397
		Outbound	Veh	8284	8124	7877	7958	7796	7720	7765	7846	7813	7771
		Both	Veh	17089	16794	16341	16513	16234	16100	16216	16331	16262	16168
Larapinta Drive 50m West of Battarbee Street	UAVDP013	Inbound	Veh		3744	3758	3830	3857	3936	4074	4053	3986	4037
		Outbound	Veh		3745	3763	3831	3856	3942	4078	4059	3990	4046
		Both	Veh		7489	7521	7661	7713	7878	8152	8112	7976	8083
Larapinta Dve West of Bradshaw Dve STATION MOVED TO UAVDP013 - 1999	UAVDP006	Inbound	Veh	5965									
		Outbound	Veh	5983									
		Both	Veh	11948									
Ross Hwy Between round-a-bout & John Blakeman Bridge	UAVDP011	Inbound	Veh	584	634	766	747	691	700	791	827	776	864
		Outbound	Veh	504	506	608	579	498	494	523	543	485	549
		Both	Veh	1088	1140	1374	1326	1189	1194	1314	1370	1261	1413
Stephens Road 50m West of Barrett Drive PREVIOUSLY UAVDC042	UAVDP012	Inbound	Veh		2108	2164	2166	2114	2008	1968	1969	1980	1993
		Outbound	Veh		1695	1999	1937	1950	1851	1805	1815	1803	1832
		Both	Veh		3803	4163	4103	4064	3859	3773	3784	3783	3825
Stott Tce Between Bath and Hartley St	UAVDP009	Inbound	Veh	4143	3954	3747	3748	3634	3535	3584	3633	3720	3910
		Outbound	Veh	4533	4521	4344	4422	4283	4180	4192	4175	3991	4604
		Both	Veh	8676	8475	8091	8170	7917	7715	7776	7808	7711	8514
Stott Tce West of Sadadeen Rd	UAVDP008	Inbound	Veh	4104	4217	4685	4725	4489	4319	4342	4370	4381	4394
		Outbound	Veh	4351	4139	4422	4571	4457	4246	4285	4277	4359	4327
		Both	Veh	8455	8356	9107	9296	8946	8565	8627	8647	8740	8721
Stuart Highway South of Sargeant Street DOWNGRADED TO UAVDC001 - 1999	UAVDP001	Inbound	Veh	3451									
		Outbound	Veh	2840									
		Both	Veh	6291									
Stuart Highway South of Woods Tce	UAVDP002	Inbound	Veh	6765	6784	6778	6782	6793	6722	6672	6668	6606	6651
		Outbound	Veh	6583	6656	6670	6654	6654	6578	6526	6511	6463	6467

Urban Primary Count Stations

Table: 1.1 AADT For Primary Stations - 10 Year Period

Year: 2007

Region: Alice Springs

Road Name / Location	ADT Station	Direction	Units	1998	1999	2000	2001	2002	2003	2004	2005	2006	2007
		Both	Veh	13348	13440	13448	13436	13447	13300	13198	13179	13069	13118
Stuart Highway	UAVDP005	Inbound	Veh	5043	5271	5251	5424	5513	5521	5617	5648	5626	5741
South of Skinner St		Outbound	D/A-Veh	5104	5033	5023	5096	5268	5905	5951	5803	5756	5868
		Both	D/A-Veh	10147	10304	10274	10520	10781	11426	11568	11451	11382	11609
Stuart Highway	UAVDP007	Inbound	Veh	5125	5326	5404	5477	5468	5464	5641	5645	5827	5912
At Heavitree Gap		Outbound	Veh	5140	5369	5508	5576	5523	5516	5724	5681	5575	5677
		Both	Veh	10265	10695	10912	11053	10991	10980	11365	11326	11402	11589
Stuart Highway	UAVDP010	Inbound	Veh	1482	1515	1532	1510	1523	1585	1614	1625	1585	1650
1km North of Airport Turnoff		Outbound	Veh	1559	1457	1499	1482	1481	1534	1601	1605	1581	1638
		Both	Veh	3041	2972	3031	2992	3004	3119	3215	3230	3166	3288
Undoolya Road	UAVDP003	Inbound	Veh	2834	2862	2775	2945	2869	2856	2888	2783	2720	2749
West of Kurrajong Dr		Outbound	Veh	2823	2872	2747	2780	2789	2803	2840	2741	2688	2699
		Both	Veh	5657	5734	5522	5725	5658	5659	5728	5524	5408	5448

Alice Springs Total = 13

Urban Primary Count Stations

Table: 1.1 AADT For Primary Stations - 10 Year Period

Year: 2007

Region: Darwin

Road Name / Location	ADT Station	Direction	Units	1998	1999	2000	2001	2002	2003	2004	2005	2006	2007
Amy Johnson Ave 50m South of McMillans Rd SITE RELOCATED TO UDVDP026 - 2005	UDVDP011	Inbound	Veh	4255	4211	4276	4073	3485	3822	3597			
		Outbound	Veh	5040	4995	4509	4315	4193	4611	4423			
		Both	Veh	9295	9206	8785	8388	7678	8433	8020			
Amy Johnson Ave 500m South of Boulter Rd	UDVDP026	Inbound	Veh								3450	3393	3526
		Outbound	Veh								4309	4164	4376
		Both	Veh								7759	7557	7902
Arnhem Hwy 500m East of Stuart Hwy	UDVDP019	Inbound	Veh	2405	2231	2416	2285	2403	2506	2549	2588	2713	2896
		Outbound	Veh	2403	2310	2499	2394	2431	2536	2577	2639	2729	2866
		Both	Veh	4808	4541	4915	4679	4834	5042	5126	5227	5442	5762
Bagot Road 50m South of Nermaluk Dr	UDVDP002	Inbound	Veh	16661	16696	15914	15620	15753	15621	16152	16464	16448	17229
		Outbound	Veh	18091	16743	15740	15623	15858	15789	16145	16487	16495	17431
		Both	Veh	34752	33439	31654	31243	31611	31410	32297	32951	32943	34660
Berrimah Road 500m South of Wishart Road - Mk3 UPGRADED FROM UDVDC092 IN 2001	UDVDP025	Inbound	Veh				1045	1238	1428	1682	1765	1811	1918
		Outbound	Veh				1049	1249	1416	1693	1770	1831	1900
		Both	Veh				2094	2487	2844	3375	3535	3642	3818
Dick Ward Drive At Treatment Works	UDVDP005	Inbound	Veh	8064	8053	7994	7797	7476	7277	7306	7316	7221	6914
		Outbound	Veh	7201	7477	7421	7292	7066	6910	6940	6952	6854	5824
		Both	Veh	15265	15530	15415	15089	14542	14187	14246	14268	14075	12738
Elrundie Ave 200m South of University Ave UPGRADED FROM COVERAGE STATION - 1999	UDVDP061	Inbound	Veh		3039	2755	3174	3509	3771	4005	4323	4306	4479
		Outbound	Veh		2974	2660	2871	3219	3424	3621	3940	3891	4082
		Both	Veh		6013	5415	6045	6728	7195	7626	8263	8197	8561
Gilruth Avenue At Darwin Highschool Crossing	UDVDP004	Inbound	Veh	9261	8575	8272	8111	8473	8112	8215	7919	7697	7560
		Outbound	Veh	8655	8174	7945	7894	7837	7553	7692	7687	7625	7277
		Both	Veh	17916	16749	16217	16005	16310	15665	15907	15606	15322	14837
Howard Springs Road 500m East of Stuart Hwy	UDVDP018	Inbound	Veh	2497	2528	2527	2530	2511	2534	2596	2650	2684	2890
		Outbound	Veh	2582	2609	2613	2606	2581	2611	2665	2717	2751	2959

Urban Primary Count Stations

Table: 1.1 AADT For Primary Stations - 10 Year Period

Year: 2007

Region: Darwin

Road Name / Location	ADT Station	Direction	Units	1998	1999	2000	2001	2002	2003	2004	2005	2006	2007
		Both	Veh	5079	5137	5140	5136	5092	5145	5261	5367	5435	5849
Lambrick Avenue	UDVDP023	Inbound	Veh			2231	2390	2515	2615	2558	2680	2774	2939
200m West of Stuart Highway		Outbound	Veh			2208	2321	2217	2278	2242	2351	2439	2603
		Both	Veh			4439	4711	4732	4893	4800	5031	5213	5542
McMillans Road	UDVDP021	Inbound	Veh		4612	6072	6140	5916	5690	5786	5869	5900	6117
500m North of Stuart Hwy		Outbound	Veh		5654	7035	6833	6650	6523	6705	6837	6923	7146
		Both	Veh		10266	13107	12973	12566	12213	12491	12706	12823	13263
McMillans Road	UDVDP008	Inbound	Veh	10915	10676	10714	10614	10556	10552	10719	11061	11116	10828
100m East of Sabine Rd		Outbound	Veh	10566	10378	10411	10283	10168	10366	10300	10724	10650	10234
		Both	Veh	21481	21054	21125	20897	20724	20918	21019	21785	21766	21062
McMinn Street	UDVDP007	Inbound	Veh	2940	2944	3022	2863	2832	2766	2660	2625	2612	2719
50m East of Daly St		Outbound	Veh	3516	3487	3353	3272	3216	3142	3124	3046	3057	3278
		Both	Veh	6456	6431	6375	6135	6048	5908	5784	5671	5669	5997
Roystonea Ave	UDVDP015	Inbound	Veh	13215	11600	8496	8077	7974	7921	7989	8215	8581	9338
100m West of Yarrowonga Rd		Outbound	Veh	7861	8544	9250	8829	8649	8729	8718	8816	9094	9942
Stuart Hwy Duplication opened August 1999		Both	Veh	21076	20144	17746	16906	16623	16650	16707	17031	17675	19280
Stuart Highway	UDVDP003	Inbound	Veh	12436	12847	12642	11875	12005	11949	12190	12531	12336	13077
10m South of Duke St		Outbound	Veh	12620	12951	12719	12199	12369	12294	12456	12781	12847	13514
		Both	Veh	25056	25798	25361	24074	24374	24243	24646	25312	25183	26591
Stuart Highway	UDVDP001	Inbound	Veh	10802	10911	10413	9569	9394	9279	9546	9740	9910	10261
200m East of Bagot Rd Intersection		Outbound	Veh	10223	9943	9414	8816	8672	8547	8788	8999	9173	8656
		Both	Veh	21025	20854	19827	18385	18066	17826	18334	18739	19083	18917
Stuart Highway	UDVDP014	Inbound	Veh	10216	10156	9716	9245	9131	9141	9540	9982	10153	10343
50m West of Amy Johnson Ave		Outbound	Veh	10022	10115	9698	9275	9118	9275	9589	10034	10156	10445
		Both	Veh	20238	20271	19414	18520	18249	18416	19129	20016	20309	20788
Stuart Highway	UDVDP010	Inbound	Veh	13255	13834	8791	8468	9169	9276	9897	10706	10988	11464

Urban Primary Count Stations

Table: 1.1 AADT For Primary Stations - 10 Year Period

Year: 2007

Region: Darwin

Road Name / Location	ADT Station	Direction	Units	1998	1999	2000	2001	2002	2003	2004	2005	2006	2007
400m East of Berrimah Rd.		Outbound	Veh	13890	14191	8462	8214	8615	8657	9159	9868	10051	10453
2000 decrease in traffic due to extension of McMillans Rd		Both	Veh	27145	28025	17253	16682	17784	17933	19056	20574	21039	21917
Stuart Highway	UDVDP017	Inbound	Veh	9028	9351	7864	7354	7412	7514	7866	8084	8244	8669
500m West of Howard Springs Rd		Outbound	Veh	8947	10081	7746	7098	7127	7199	7566	7771	7927	8364
		Both	Veh	17975	19432	15610	14452	14539	14713	15432	15855	16171	17033
Stuart Highway	UDVDP020	Inbound	Veh	4453	4292	4184	4144	4174	4114	4263	4376	4558	4912
500m North of Arnhem Hwy		Outbound	Veh	4695	4250	4179	4174	4317	4313	4409	4548	4705	5075
		Both	Veh	9148	8542	8363	8318	8491	8427	8672	8924	9263	9987
Temple Tce	UDVDP066	Inbound	Veh		4088	3131							
300m North of Roystonea Ave		Outbound	Veh		5885	4070							
DOWNGRADED TO COVERAGE STATION - 2001		Both	Veh		9973	7201							
Temple Terrace	UDVDP024	Inbound	Veh				3527	3459	3339	3570	3627	3759	4027
100m South of Stuart Hwy		Outbound	Veh				2803	2803	2721	2898	2941	3141	3383
		Both	Veh				6330	6262	6060	6468	6568	6900	7410
Tiger Brennan Drive	UDVDP022	Inbound	Veh		4018	3757	3651	3838	4024	4211	4216	4257	4434
800m West of Berrimah Rd.		Outbound	Veh		3752	3635	3713	3753	3890	4081	4172	4150	4285
		Both	Veh		7770	7392	7364	7591	7914	8292	8388	8407	8719
Tiger Brennan Drive	UDVDP016	Inbound	Veh	5108	5090	5154	5235	5442	5639	5838	5928	5899	6067
500m West of Hook Rd		Outbound	Veh	5357	5224	5328	5324	5523	5705	5902	6084	6041	6192
		Both	Veh	10465	10314	10482	10559	10965	11344	11740	12012	11940	12259
Tiger Brennan Drive	UDVDP006	Inbound	Veh	7049	7306	7148	7295	7481	7941	8063	8288	8456	8852
200m North of Gothenberg Crs		Outbound	Veh	8255	8395	7818	7825	7951	8089	8507	8786	8811	9237
		Both	Veh	15304	15701	14966	15120	15432	16030	16570	17074	17267	18089
Trower Road	UDVDP009	Inbound	Veh	16210	14605	14093	13801	13585	13437	13631	13791	13678	11865
50m West of Ryland Rd		Outbound	Veh	14376	14546	14115	13852	13634	13355	13606	13735	13555	12758
Line marking changes compromised counts pre '99, 2000		Both	Veh	30586	29151	28208	27653	27219	26792	27237	27526	27233	24623

Urban Primary Count Stations

Table: 1.1 AADT For Primary Stations - 10 Year Period

Year: 2007

Region: Darwin

Road Name / Location	ADT Station	Direction	Units	1998	1999	2000	2001	2002	2003	2004	2005	2006	2007
Vanderlin Drive 100m West of Lee Point Rd	UDVDP013	Inbound	Veh	9952	9810	10089	9878	9847	9696	9726	9827	9659	9607
		Outbound	Veh	10402	10216	10391	10205	10117	9980	11794	10226	9920	9878
		Both	Veh	<u>20354</u>	<u>20026</u>	<u>20480</u>	<u>20083</u>	<u>19964</u>	<u>19676</u>	<u>21520</u>	<u>20053</u>	<u>19579</u>	<u>19485</u>
Vanderlin Drive 100m North of Manunda Tce	UDVDP012	Inbound	Veh	5234	5542	5762	5727	5829	5821	5996	6314	6338	6581
		Outbound	Veh	5587	5649	5865	5855	5949	5914	6084	6383	6402	6608
		Both	Veh	<u>10821</u>	<u>11191</u>	<u>11627</u>	<u>11582</u>	<u>11778</u>	<u>11735</u>	<u>12080</u>	<u>12697</u>	<u>12740</u>	<u>13189</u>
Wishart Road 2km West of Elrundie Ave UPGRADED FROM COVERAGE STATION - 1999	UDVDP085	Inbound	Veh		4288	4091	4410	4636	4924	5159	5314	5367	5715
		Outbound	Veh		4101	3936	4068	4584	5481	5339	5308	5356	5772
		Both	Veh		<u>8389</u>	<u>8027</u>	<u>8478</u>	<u>9220</u>	<u>10405</u>	<u>10498</u>	<u>10622</u>	<u>10723</u>	<u>11487</u>

Darwin Total = 29

Urban Primary Count Stations

Table: 1.1 AADT For Primary Stations - 10 Year Period

Year: 2007

Region: Katherine

Road Name / Location	ADT Station	Direction	Units	1998	1999	2000	2001	2002	2003	2004	2005	2006	2007
Giles Street Mid Second & Third Streets	UKVDP004	Inbound	Veh	2926	2822	2656	2599	2661	2584	2510	2474	2380	2405
		Outbound	Veh	2580	2486	2334	2256	2269	2152	2094	2037	1968	1989
		Both	Veh	5506	5308	4990	4855	4930	4736	4604	4511	4348	4394
Stuart Highway 50m North of Katherine River Bridge	UKVDP001	Inbound	D/A-Veh	2580	2828	2563	2147	2230	2173	2186	2157	2177	2230
		Outbound	D/A-Veh	2874	2822	2543	2147	2233	2172	2173	2150	2162	2219
		Both	D/A-Veh	5454	5650	5106	4294	4463	4345	4359	4307	4339	4449
Stuart Highway 100m South of Victoria Hwy NO DATA AVAILABLE - 1998	UKVDP002	Inbound	Veh		5096	5072	4805	4815	4648	4612	4547	4335	4811
		Outbound	Veh		5295	5126	4899	4940	4823	4744	4733	4535	4692
		Both	Veh		10391	10198	9704	9755	9471	9356	9280	8870	9503
Stuart Highway 500m South of Crawford St NO DATA AVAILABLE - 1998	UKVDP005	Inbound	Veh		1721	1737	1746	1796	1791	1797	1768	1753	1824
		Outbound	Veh		1886	1839	1806	1825	1832	1835	1813	1789	1852
		Both	Veh		3607	3576	3552	3621	3623	3632	3581	3542	3676
Victoria Hwy 500m West of Katherine Tce	UKVDP003	Inbound	D/A-Veh	2630	2613	2315	2124	2225	2046	2036	2041	1941	2065
		Outbound	D/A-Veh	2749	2697	2371	2134	2251	2053	2041	2031	1934	2067
		Both	D/A-Veh	5379	5310	4686	4258	4476	4099	4077	4072	3875	4132

Katherine Total = 5

Urban Primary Count Stations

Table: 1.1 AADT For Primary Stations - 10 Year Period

Year: 2007

Region: Tennant Creek

Road Name / Location	ADT Station	Direction	Units	1998	1999	2000	2001	2002	2003	2004	2005	2006	2007
Peko Road 10m West of Ambrose Street DOWNGRADED TO UTVDC003 - 1999	UTVDP003	Inbound	Veh	1260									
		Outbound	Veh	1120									
		Both	Veh	2380									
Stuart Highway 50m South of Blain Street DOWNGRADED TO UTVDC001 - 1999	UTVDP001	Inbound	Veh	1373									
		Outbound	Veh	1398									
		Both	Veh	2771									
Stuart Highway 50m North of Garnett St	UTVDP002	Inbound	Veh	1849	1852	1843	1975	2105	2006	1967	1843	1815	1807
		Outbound	Veh	2104	1909	1861	2121	2306	2148	2037	1911	1910	1888
		Both	Veh	3953	3761	3704	4096	4411	4154	4004	3754	3725	3695

Tennant Creek Total = 3

Urban Primary Count Stations

Key: Adjusted Data

Table: 1.2 Calculated AADT and Monthly ADT for Primary Stations

Year: 2007

Region: Alice Springs

Road Name / Location	Station No	Direction	Units	Jan	Feb	Mar	Apr	May	Jun	Jul	Aug	Sep	Oct	Nov	Dec	AADT
Larapinta Drive West of George Crs	UAVDP004	Inbound	Veh	7337	8544	8565	7990	8597	8484	8351	8769	8702	8731	8863	7857	8397
		Outbound	Veh	6806	7941	7954	7418	7970	7817	7690	8088	8052	8085	8215	7248	7771
		Both	Veh	14143	16485	16519	15408	16567	16301	16041	16857	16754	16816	17078	15105	16168
Larapinta Drive 50m West of Battarbee Street	UAVDP013	Inbound	Veh	3504	4125	4162	3868	4169	3859	3938	4232	4182	4189	4314	3891	4037
		Outbound	Veh	3516	4129	4167	3879	4187	3873	3941	4235	4199	4207	4327	3887	4046
		Both	Veh	7020	8254	8329	7747	8356	7732	7879	8467	8381	8396	8641	7778	8083
Ross Hwy Between round-a-bout & John Blakeman Bridge	UAVDP011	Inbound	Veh	760	753	949	808	886	935	962	941	911	855	868	735	864
		Outbound	Veh	572	450	664	521	574	608	628	558	551	509	493	449	549
		Both	Veh	1332	1203	1613	1329	1460	1543	1590	1499	1462	1364	1361	1184	1413
Stephens Road 50m West of Barrett Drive	UAVDP012	Inbound	Veh	1885	1928	2315	1878	1981	1943	1933	2066	2014	2039	2046	1875	1993
		Outbound	Veh	1754	1753	2138	1735	1824	1777	1793	1902	1842	1876	1874	1709	1832
		Both	Veh	3639	3681	4453	3613	3805	3720	3726	3968	3856	3915	3920	3584	3825
Stott Tce Between Bath and Hartley St	UAVDP009	Inbound	Veh	3213	3772	3919	3209	3073	4144	4129	4337	4351	4369	4367	3860	3910
		Outbound	Veh	3412	3957	4077	3767	4261	4243	4171	4290	4221	4320	4505	4016	4604
		Both	Veh	6625	7729	7996	6976	7334	8387	8300	8627	8572	8689	8872	7876	8514
Stott Tce West of Sadadeen Rd	UAVDP008	Inbound	Veh	3907	4474	4900	4205	4528	4275	4114	4569	4557	4554	4722	3939	4394
		Outbound	Veh	3495	4541	4615	4122	4481	4212	4022	4491	4465	4457	4672	3844	4327
		Both	Veh	7402	9015	9515	8327	9009	8487	8136	9060	9022	9011	9394	7783	8721
Stuart Highway South of Woods Tce	UAVDP002	Inbound	Veh	5819	6585	6745	6475	6780	6768	6847	6965	6900	6861	6919	6153	6651
		Outbound	Veh	5664	6437	6597	6287	6549	6521	6597	6823	6730	6682	6726	6002	6467
		Both	Veh	11483	13022	13342	12762	13329	13289	13444	13788	13630	13543	13645	12155	13118
Stuart Highway South of Skinner St	UAVDP005	Inbound	Veh	4703	5530	5722	5474	5961	6090	6037	6085	6003	6199	5913	5178	5741
		Outbound	Veh	4608	5550	5671	5344	6132	6202	6227	6420	6356	6284	6243	5421	5868
		Both	Veh	9311	11080	11393	10818	12093	12292	12264	12505	12359	12483	12156	10599	11609
Stuart Highway At Heavitree Gap	UAVDP007	Inbound	Veh	4891	5566	5767	5745	6208	6490	6767	6359	6160	5954	5931	5090	5912
		Outbound	Veh	4686	5339	5537	5480	5918	6186	6469	6158	5960	5728	5705	4944	5677

Urban Primary Count Stations

Key: Adjusted Data

Table: 1.2 Calculated AADT and Monthly ADT for Primary Stations

Year: 2007

Region: Alice Springs

Road Name / Location	Station No	Direction	Units	Jan	Feb	Mar	Apr	May	Jun	Jul	Aug	Sep	Oct	Nov	Dec	AADT
		Both	Veh	9577	10905	11304	11225	12126	12676	13236	12517	12120	11682	11636	10034	11589
Stuart Highway	UAVDP010	Inbound	Veh	1403	1492	1550	1581	1682	2064	1831	1762	1675	1694	1623	1440	1650
1km North of Airport Turnoff		Outbound	Veh	1365	1484	1537	1534	1615	1985	1785	1790	1706	1717	1640	1493	1638
		Both	Veh	2768	2976	3087	3115	3297	4049	3616	3552	3381	3411	3263	2933	3288
Undoolya Road	UAVDP003	Inbound	Veh	2451	2757	2789	2652	2678	2895	2688	2836	2824	2778	2925	2727	2749
West of Kurrajong Dr		Outbound	Veh	2434	2728	2750	2613	2660	2663	2638	2772	2797	2752	2886	2707	2699
		Both	Veh	4885	5485	5539	5265	5338	5558	5326	5608	5621	5530	5811	5434	5448

Alice Springs Total = 11

Urban Primary Count Stations

Table: 1.2 Calculated AADT and Monthly ADT for Primary Stations

Year: 2007

Region: Darwin

Key: Road Restriction
Adjusted Data

Road Name / Location	Station No	Direction	Units	Jan	Feb	Mar	Apr	May	Jun	Jul	Aug	Sep	Oct	Nov	Dec	AADT
Amy Johnson Ave 500m South of Boulter Rd	UDVDP026	Inbound	Veh	2985	3457	3481	3247	3629	3804	3795	3751	3608	3726	3744	3094	3526
		Outbound	Veh	3737	4264	4308	4039	4521	4696	4656	4646	4481	4608	4628	3931	4376
		Both	Veh	6722	7721	7789	7286	8150	8500	8451	8397	8089	8334	8372	7025	7902
Arnhem Hwy 500m East of Stuart Hwy	UDVDP019	Inbound	Veh	2410	2736	2671	2770	3080	2992	3164	3306	3076	3131	3123	2630	2896
		Outbound	Veh	2415	2712	2626	2778	3062	2933	3147	3270	3073	3113	3040	2565	2866
		Both	Veh	4825	5448	5297	5548	6142	5925	6311	6576	6149	6244	6163	5195	5762
Bagot Road 50m South of Nemaluk Dr	UDVDP002	Inbound	Veh	14777	16574	16827	16160	17850	17848	17811	18668	17790	17998	18118	16293	17229
		Outbound	Veh	14767	16625	16795	16057	17676	17979	18467	19802	18583	18102	18203	16077	17431
		Both	Veh	29544	33199	33622	32217	35526	35827	36278	38470	36373	36100	36321	32370	34660
Berrimah Road 500m South of Wishart Road - Mk3	UDVDP025	Inbound	Veh	1702	1873	1865	1742	1854	2130	1874	2070	2107	2115	2049	1653	1918
		Outbound	Veh	1702	1885	1871	1789	1850	2050	1845	2048	2081	2089	1999	1628	1900
		Both	Veh	3404	3758	3736	3531	3704	4180	3719	4118	4188	4204	4048	3281	3818
Dick Ward Drive At Treatment Works	UDVDP005	Inbound	Veh	6037	6954	7013	6945	7602	7533	7383	7366	6782	6611	6626	6127	6914
		Outbound	Veh	5119	5851	5930	6017	6597	6526	6452	6016	5501	5346	5306	5236	5824
		Both	Veh	11156	12805	12943	12962	14199	14059	13835	13382	12283	11957	11932	11363	12738
Elrundie Ave 200m South of University Ave	UDVDP061	Inbound	Veh	3949	4320	4381	4452	4592	4537	4484	4779	4695	4695	4725	4212	4479
		Outbound	Veh	3544	3892	3898	4079	4186	4118	4060	4381	4346	4327	4344	3807	4082
		Both	Veh	7493	8212	8279	8531	8778	8655	8544	9160	9041	9022	9069	8019	8561
Gilruth Avenue At Darwin Highschool Crossing	UDVDP004	Inbound	Veh	6457	7229	7294	7339	8539	8608	8750	8241	7263	7121	6890	6400	7560
		Outbound	Veh	6518	7299	7271	7385	8417	8566	8740	7859	6114	6322	6180	6000	7277
		Both	Veh	12975	14528	14565	14724	16956	17174	17490	16100	13377	13443	13070	12400	14837
Howard Springs Road 500m East of Stuart Hwy	UDVDP018	Inbound	Veh	2416	2572	2574	2619	2892	3100	3181	3183	3039	3057	3131	2901	2890
		Outbound	Veh	2475	2650	2646	2687	2966	3176	3254	3248	3107	3119	3196	2962	2959
		Both	Veh	4891	5222	5220	5306	5858	6276	6435	6431	6146	6176	6327	5863	5849
Lambrick Avenue 200m West of Stuart Highway	UDVDP023	Inbound	Veh	2584	2790	2794	2812	2985	2988	2997	3110	3053	3049	3146	2950	2939
		Outbound	Veh	2246	2438	2440	2505	2663	2637	2661	2779	2740	2716	2808	2599	2603

Urban Primary Count Stations

Table: 1.2 Calculated AADT and Monthly ADT for Primary Stations

Year: 2007

Region: Darwin

Key: Road Restriction

Adjusted Data

Road Name / Location	Station No	Direction	Units	Jan	Feb	Mar	Apr	May	Jun	Jul	Aug	Sep	Oct	Nov	Dec	AADT
		Both	Veh	4830	5228	5234	5317	5648	5625	5658	5889	5793	5765	5954	5549	5542
McMillans Road 500m North of Stuart Hwy	UDVDP021	Inbound	Veh	5324	5896	5909	5850	6335	6322	6286	6498	6273	6406	6390	5911	6117
		Outbound	Veh	6292	6889	6947	6853	7398	7385	7295	7571	7360	7432	7412	6912	7146
		Both	Veh	11616	12785	12856	12703	13733	13707	13581	14069	13633	13838	13802	12823	13263
McMillans Road 100m East of Sabine Rd	UDVDP008	Inbound	Veh	9452	10670	10717	10379	11514	11195	11342	11803	11114	10908	10958	10220	10828
		Outbound	Veh	8881	10072	10141	9753	10884	10513	10724	11176	10506	10275	10318	9839	10234
		Both	Veh	18333	20742	20858	20132	22398	21708	22066	22979	21620	21183	21276	20059	21062
McMinn Street 50m East of Daly St	UDVDP007	Inbound	Veh	2223	2547	2567	2409	2741	2899	2883	3056	2821	2881	2908	2513	2719
		Outbound	Veh	2664	3043	3092	2927	3322	3650	3630	3670	3416	3398	3446	2959	3278
		Both	Veh	4887	5590	5659	5336	6063	6549	6513	6726	6237	6279	6354	5472	5997
Roystonea Ave 100m West of Yarrowonga Rd	UDVDP015	Inbound	Veh	8653	9061	9214	8720	9476	9611	9531	9846	9516	9550	9630	8894	9338
		Outbound	Veh	9213	9722	9811	9364	10198	10327	10180	10559	9840	9650	10299	9771	9942
		Both	Veh	17866	18783	19025	18084	19674	19938	19711	20405	19356	19200	19929	18665	19280
Stuart Highway 10m South of Duke St	UDVDP003	Inbound	Veh	10930	12164	12419	12108	13351	13863	13726	14785	13796	13823	13894	12015	13077
		Outbound	Veh	11267	12562	12791	12456	13830	14357	14154	15276	14166	14272	14409	12578	13514
		Both	Veh	22197	24726	25210	24564	27181	28220	27880	30061	27962	28095	28303	24593	26591
Stuart Highway 200m East of Bagot Rd Intersection	UDVDP001	Inbound	Veh	8689	9796	9673	9449	10551	11020	11247	11373	10472	10574	10687	8965	10261
		Outbound	Veh	7610	8760	8749	8745	9766	10186	10267	9714	9472	9230	9540	7930	8656
		Both	Veh	16299	18556	18422	18194	20317	21206	21514	21087	19944	19804	20227	16895	18917
Stuart Highway 50m West of Amy Johnson Ave	UDVDP014	Inbound	Veh	8817	9969	10013	9463	10756	11265	11308	11395	10733	10973	10971	8866	10343
		Outbound	Veh	8818	9963	10003	9422	10833	11369	11959	11340	10732	11057	11215	7864	10445
		Both	Veh	17635	19932	20016	18885	21589	22634	23267	22735	21465	22030	22186	16730	20788
Stuart Highway 400m East of Berrimah Rd.	UDVDP010	Inbound	Veh	9637	10846	10900	10435	11786	12311	12350	12716	11911	12100	12132	10415	11464
		Outbound	Veh	8755	9879	9848	9512	10787	11289	11435	11657	10817	11035	10999	9394	10453
		Both	Veh	18392	20725	20748	19947	22573	23600	23785	24373	22728	23135	23131	19809	21917
Stuart Highway	UDVDP017	Inbound	Veh	7396	8012	8028	8136	9109	9631	9839	9847	9327	9365	8581	7321	8669

Urban Primary Count Stations

Table: 1.2 Calculated AADT and Monthly ADT for Primary Stations

Year: 2007

Region: Darwin

Key: Road Restriction
Adjusted Data

Road Name / Location	Station No	Direction	Units	Jan	Feb	Mar	Apr	May	Jun	Jul	Aug	Sep	Oct	Nov	Dec	AADT
500m West of Howard Springs Rd		Outbound	Veh	7058	7669	7679	7835	8780	9282	9511	9529	9055	9069	8152	7200	8364
		Both	Veh	14454	15681	15707	15971	17889	18913	19350	19376	18382	18434	16733	14521	17033
Stuart Highway 500m North of Arnhem Hwy	UDVDP020	Inbound	Veh	4004	4360	4348	4647	5138	5382	5530	5534	5184	5225	5106	4456	4912
		Outbound	Veh	4120	4470	4464	4793	5261	5550	5730	5720	5403	5429	5282	4640	5075
		Both	Veh	8124	8830	8812	9440	10399	10932	11260	11254	10587	10654	10388	9096	9987
Temple Terrace 100m South of Stuart Hwy	UDVDP024	Inbound	Veh	3306	3813	3625	3632	4099	4269	4322	4495	4131	4400	4477	3752	4027
		Outbound	Veh	2863	3203	3090	3051	3408	3552	3620	3732	3456	3662	3729	3217	3383
		Both	Veh	6169	7016	6715	6683	7507	7821	7942	8227	7587	8062	8206	6969	7410
Tiger Brennan Drive 800m West of Berrimah Rd.	UDVDP022	Inbound	Veh	3828	4311	4309	3897	4710	4769	4556	4725	4552	4736	4707	3990	4434
		Outbound	Veh	3749	4265	4254	3761	4548	4522	4532	4491	4493	4665	4700	3924	4285
		Both	Veh	7577	8576	8563	7658	9258	9291	9088	9216	9045	9401	9407	7914	8719
Tiger Brennan Drive 500m West of Hook Rd	UDVDP016	Inbound	Veh	5231	5968	5907	5628	6297	6425	6150	6451	6250	6617	6615	5226	6067
		Outbound	Veh	5360	6137	6077	5708	6438	6432	6268	6582	6423	6813	6715	5323	6192
		Both	Veh	10591	12105	11984	11336	12735	12857	12418	13033	12673	13430	13330	10549	12259
Tiger Brennan Drive 200m North of Gothenberg Crs	UDVDP006	Inbound	Veh	7501	8598	8588	8327	8898	9159	9971	9327	8934	9284	9465	8450	8852
		Outbound	Veh	7951	9027	9171	8496	9438	9396	10121	9697	9436	9695	9840	8776	9237
		Both	Veh	15452	17625	17759	16823	18336	18555	20092	19024	18370	18979	19305	17226	18089
Trower Road 50m West of Ryland Rd	UDVDP009	Inbound	Veh	10863	12296	12488	11979	12752	12046	12093	12217	11954	11407	11590	10736	11865
		Outbound	Veh	11205	12672	12845	12293	13157	13020	12946	13403	12964	12976	13184	12433	12758
		Both	Veh	22068	24968	25333	24272	25909	25066	25039	25620	24918	24383	24774	23169	24623
Vanderlin Drive 100m West of Lee Point Rd	UDVDP013	Inbound	Veh	8563	9327	9588	9217	9744	9804	9703	10058	9777	9776	9964	9748	9607
		Outbound	Veh	8761	9565	9829	9421	9990	10047	9999	10390	10099	10077	10308	10034	9878
		Both	Veh	17324	18892	19417	18638	19734	19851	19702	20448	19876	19853	20272	19782	19485
Vanderlin Drive 100m North of Manunda Tce	UDVDP012	Inbound	Veh	5794	6402	6432	6222	6663	6703	6642	6908	6815	6879	6914	6586	6581
		Outbound	Veh	5851	6382	6494	6271	6660	6781	6727	6951	6788	6839	6943	6597	6608
		Both	Veh	11645	12784	12926	12493	13323	13484	13369	13859	13603	13718	13857	13183	13189

Urban Primary Count Stations

Table: 1.2 Calculated AADT and Monthly ADT for Primary Stations

Year: 2007

Region: Darwin

Key: Road Restriction
Adjusted Data

Road Name / Location	Station No	Direction	Units	Jan	Feb	Mar	Apr	May	Jun	Jul	Aug	Sep	Oct	Nov	Dec	AADT
Wishart Road 2km West of Elrundie Ave	UDVDP085	Inbound	Veh	4974	5564	5535	5092	5956	5944	5787	6136	5942	6028	6098	5339	5715
		Outbound	Veh	4987	5589	5590	5070	5977	5952	5843	6200	6071	6136	6234	5371	5772
		Both	Veh	9961	11153	11125	10162	11933	11896	11630	12336	12013	12164	12332	10710	11487

Darwin Total = 27

Urban Primary Count Stations

Table: 1.2 Calculated AADT and Monthly ADT for Primary Stations

Year: 2007

Region: Katherine

Key: Road Restriction
Adjusted Data

Road Name / Location	Station No	Direction	Units	Jan	Feb	Mar	Apr	May	Jun	Jul	Aug	Sep	Oct	Nov	Dec	AADT
Giles Street Mid Second & Third Streets	UKVDP004	Inbound	Veh	2081	2179	2294	2215	2459	2674	2815	2681	2439	2336	2380	2106	2405
		Outbound	Veh	1726	1798	1900	1846	2057	2257	2368	2218	1997	1906	1938	1715	1989
		Both	Veh	3807	3977	4194	4061	4516	4931	5183	4899	4436	4242	4318	3821	4394
Stuart Highway 50m North of Katherine River Bridge	UKVDP001	Inbound	Veh	1857	2151	2395	2149	2279	2433	2507	2388	2240	2176	2187	1995	2230
		Outbound	Veh	1846	2129	2384	2099	2206	2362	2505	2427	2258	2201	2192	2011	2219
		Both	Veh	3703	4280	4779	4248	4485	4795	5012	4815	4498	4377	4379	4006	4449
Stuart Highway 100m South of Victoria Hwy	UKVDP002	Inbound	Veh	3726	3937	4336	4139	4615	5047	5357	4872	4590	4440	4500	4250	4811
		Outbound	Veh	3899	4145	4559	4297	4755	5179	5567	5191	4881	4707	4730	4349	4692
		Both	Veh	7625	8082	8895	8436	9370	10226	10924	10063	9471	9147	9230	8599	9503
Stuart Highway 500m South of Crawford St	UKVDP005	Inbound	Veh	1486	1712	1674	1718	1940	2063	2089	2031	1848	1794	1893	1555	1824
		Outbound	Veh	1498	1719	1783	1694	1905	2013	2103	2098	1934	1867	1956	1646	1852
		Both	Veh	2984	3431	3457	3412	3845	4076	4192	4129	3782	3661	3849	3201	3676
Victoria Hwy 500m West of Katherine Tce	UKVDP003	Inbound	Veh	1515	1666	1738	1798	2204	2506	2842	2455	2210	2038	2023	1755	2065
		Outbound	Veh	1538	1651	1744	1796	2188	2503	2854	2485	2199	2043	2032	1742	2067
		Both	Veh	3053	3317	3482	3594	4392	5009	5696	4940	4409	4081	4055	3497	4132

Katherine Total = 5

Urban Primary Count Stations

Key: Road Restriction

Table: 1.2 Calculated AADT and Monthly ADT for Primary Stations

Year: 2007

Region: Tennant Creek

Road Name / Location	Station No	Direction	Units	Jan	Feb	Mar	Apr	May	Jun	Jul	Aug	Sep	Oct	Nov	Dec	AADT
Stuart Highway 50m North of Garnett St	UTVDP002	Inbound	Veh	1609	1741	1758	1697	1827	1943	2020	1940	1813	1804	1816	1705	1807
		Outbound	Veh	1684	1822	1841	1734	1853	1986	2087	2069	1924	1903	1936	1810	1888
		Both	Veh	3293	3563	3599	3431	3680	3929	4107	4009	3737	3707	3752	3515	3695

Tennant Creek Total = 1

Rural Primary Count Stations

Table: 2.1 AADT For Primary Stations - 10 Year Period

Year: 2007

Region: Alice Springs

Road Name / Location	ADT Station	Direction	Units	1998	1999	2000	2001	2002	2003	2004	2005	2006	2007
Larapinta Dve 30km North of Kings Canyon (at jump up)	RAVDP013	Inbound	Veh		19	19	19	23	23	23	21	20	19
		Outbound	Veh		23	23	23	21	18	17	17	16	16
		Both	D/A-Veh		37	42	42	42	44	41	40	38	36
Lasseter Highway 500m West of Stuart Highway	RAVDP007	Inbound	Veh	164	185	182	183	186	175	169	165	155	154
		Outbound	Veh	167	187	187	188	191	181	177	171	161	159
		Both	Veh	331	372	369	371	377	356	346	336	316	313
Lasseter Highway 500m East of Yulara / Airport Int.	RAVDP008	Inbound	Veh	185	218	226	234	233	210	206	197	206	200
		Outbound	Veh	178	210	217	224	222	208	205	199	197	191
		Both	Veh	363	428	443	458	455	418	411	396	403	391
Luritja Road 500m East of Kings Canyon Ranger Stn	RAVDP009	Inbound	Veh									102	106
		Outbound	Veh									106	109
		Both	Veh	194	230	234	246	253	247	237	225	208	215
Namatjira Dr 5km South of Beer Can Cnr	RAVDP012	Inbound	Veh					16	15	16	15	14	15
		Outbound	Veh					17	16	16	15	15	15
		Both	D/A-Veh	29	28	20	24	33	31	32	30	29	30
Namatjira Drive 5km West of Larapinta Junction	RAVDP011	Inbound	Veh	79	82	81	85	91	89	93	86	80	84
		Outbound	Veh	77	80	84	81	95	89	93	86	81	85
		Both	Veh	156	162	165	166	186	178	186	172	161	169
Plenty Highway 16km East of Stuart Highway	RAVDP004	Inbound	Veh					53	62	51	51	50	51
		Outbound	Veh					56	66	54	55	54	54
		Both	D/A-Veh	98	107	89	90	109	128	105	106	104	105
Ross Highway 6.5km East of Stuart Highway	RAVDP006	Inbound	D/A-Veh	172	177	190	215	206	200	228	247	275	253
		Outbound	D/A-Veh	163	178	189	212	202	199	227	245	277	253
		Both	D/A-Veh	335	355	379	427	408	399	455	492	552	506
Stuart Highway 3km North of Alice Springs	RAVDP001	Inbound	Veh	508	514	503	508	532	539	487	490	481	489
		Outbound	Veh	553	499	489	492	512	521	568	471	459	469

Framed Data is recorded in Double Axle Counts.

Rural Primary Count Stations

Table: 2.1 AADT For Primary Stations - 10 Year Period

Year: 2007

Region: Alice Springs

Road Name / Location	ADT Station	Direction	Units	1998	1999	2000	2001	2002	2003	2004	2005	2006	2007
		Both	Veh	1061	1013	992	1000	1044	1060	1055	961	940	958
Stuart Highway 100km South of Alice Springs	RAVDP010	Inbound	Veh	239	256	259	262	289	260	252	247	236	232
		Outbound	Veh	230	254	250	257	275	253	243	236	225	222
		Both	Veh	469	510	509	519	564	513	495	483	461	454
Stuart Highway 200m North of Kulgera	RAVDP003	Inbound	Veh	153	152	169	166	172	166	157	149	141	141
		Outbound	Veh	152	144	173	155	159	155	143	139	132	135
		Both	Veh	305	296	342	321	331	321	300	288	273	276
Tanami Road 16km West of Stuart Highway	RAVDP005	Inbound	Veh					56	58	58	55	52	54
		Outbound	Veh					62	61	61	58	56	59
		Both	D/A-Veh	115	128	121	113	118	119	119	113	108	113
Tjukururu Road 32km West of Kata Tjuta	RAVDP064	Inbound	Veh						12	11	10	10	11
		Outbound	Veh						10	10	10	10	11
		Both	D/A-Veh	30		36		22	22	21	20	20	22

Alice Springs Total = 13

Rural Primary Count Stations

Table: 2.1 AADT For Primary Stations - 10 Year Period

Year: 2007

Region: Darwin

Road Name / Location	ADT Station	Direction	Units	1998	1999	2000	2001	2002	2003	2004	2005	2006	2007
Arnhem Highway 2km West of Adelaide River Brg.	RDVDP007	Inbound	Veh	465	408	395	404	401	404	447	451	474	481
		Outbound	Veh	434	430	410	410	416	420	463	466	481	506
		Both	Veh	899	838	805	814	817	824	910	917	955	987
Arnhem Highway 9.5km East of Point Stuart Rd.	RDVDP018	Inbound	Veh									166	173
		Outbound	Veh									187	192
		Both	Veh									353	365
Arnhem Highway 3km West of South Alligator Brg. RELOCATED TO RDVDP018 - 2005	RDVDP008	Inbound	Veh	139	162	181	173	178	174	190	178		
		Outbound	Veh	165	196	216	203	195	202	217	203		
		Both	Veh	304	358	397	376	373	376	407	381		
Batchelor Road 5km West of Stuart Highway	RDVDP015	Inbound	Veh	469	475	349	369	353	318	315	348	369	447
		Outbound	Veh	364	345	341	371	365	329	330	355	382	451
		Both	Veh	833	820	690	740	718	647	645	703	751	898
Cox Peninsula Road At Pioneer Creek Bridge	RDVDP010	Inbound	Veh					137	149	153	157	160	171
		Outbound	Veh					138	151	156	158	164	174
		Both	D/A-Veh	245	288	240	256	275	300	309	315	324	345
Cox Peninsular Road 4km West of Stuart Highway	RDVDP009	Inbound	Veh	843	845	799	835	857	829	884	889	934	989
		Outbound	Veh	879	893	843	883	896	842	904	908	950	1004
		Both	Veh	1722	1738	1642	1718	1753	1671	1788	1797	1884	1993
Daly River Road 1km West of Dorat Road UPGRADED FROM COVERAGE STATION - 1999	RDVDP037	Inbound	Veh		60	52	55	62	54	59	65	67	73
		Outbound	Veh		64	54	54	61	54	59	64	67	73
		Both	Veh		124	106	109	123	108	118	129	134	146
Dorat Road 3.5km West of Stuart Hwy UPGRADED FROM RDVDP011 - 2005	RDVDP022	Inbound	Veh								95	87	97
		Outbound	Veh								82	77	87
		Both	Veh								177	164	184
Dorat Road At Adelaide River Showgrounds	RDVDP011	Inbound	Veh	116	78	105	108	118	101	110	92		
		Outbound	Veh	112	84	97	99	110	92	100	81		

Framed Data is recorded in Double Axle Counts.

Rural Primary Count Stations

Table: 2.1 AADT For Primary Stations - 10 Year Period

Year: 2007

Region: Darwin

Road Name / Location	ADT Station	Direction	Units	1998	1999	2000	2001	2002	2003	2004	2005	2006	2007
RELOCATED TO RDVDP022 - 2005		Both	Veh	228	162	202	207	228	193	210	173		
Fog Bay Road	RDVDP032	Inbound	Veh					76	84	79	91	91	105
2km West of Cox Peninsular Road		Outbound	Veh					77	84	83	90	93	105
UPGRADED TO PRIMARY STATION - 1999		Both	D/A-Veh		140	124	138	153	168	162	181	184	210
Gunn Point Road	RDVDP021	Inbound	Veh					126	135	135	146	153	179
700m West of Howard River Bridge		Outbound	Veh					125	136	138	174	153	180
		Both	D/A-Veh	293	291	280	248	251	271	273	320	306	359
Kakadu Highway	RDVDP012	Inbound	Veh	129	133	132	123	218	124	116	122	125	161
500m East of Stuart Highway		Outbound	Veh	113	110	112	101	210	103	95	91	104	142
		Both	Veh	242	243	244	224	428	227	211	213	229	303
Construction Traffic													
Kakadu Highway	RDVDP004	Inbound	Veh	193	178	179	173	175	161	170	177	194	193
3km South of Arnhem Highway		Outbound	Veh	198	195	193	193	193	177	187	193	175	178
		Both	Veh	391	373	372	366	368	338	357	370	369	371
Litchfield Park Road	RDVDP035	Inbound	Veh		162	155	156	158	159	175	171	174	181
5km West of Finnis River Crossing		Outbound	Veh		163	153	158	159	161	178	177	187	195
		Both	D/A-Veh	317	325	308	314	317	320	353	348	361	376
Litchfield Park Road	RDVDP014	Inbound	Veh					48	43	41	42	29	33
2km West of Cox Peninsula Road		Outbound	Veh					48	44	41	44	39	44
		Both	D/A-Veh	81	118	81	80	96	87	82	86	68	77
Oenpelli Road	RDVDP016	Inbound	Veh		191	163	182	181	178	168	165	160	146
1km North of Arnhem Highway		Outbound	Veh		180	157	179	184	176	167	164	159	148
(PROTEST ACTIVITY 1998)		Both	D/A-Veh	419	371	320	361	365	354	335	329	319	294
Ooloo Road	RDVDP043	Inbound	Veh		59	41	51	47	48	50	45	45	51
2km East of Dorat Road		Outbound	Veh		57	41	50	46	46	48	44	44	50
UPGRADED FROM COVERAGE STATION - 1999		Both	Veh		116	82	101	93	94	98	89	89	101

Rural Primary Count Stations

Table: 2.1 AADT For Primary Stations - 10 Year Period

Year: 2007

Region: Darwin

Road Name / Location	ADT Station	Direction	Units	1998	1999	2000	2001	2002	2003	2004	2005	2006	2007
Stuart Highway 2km North of Manton Dam T/O	RDVDP002	Inbound	Veh	1280	941	908	885	924	871	822	870	917	1057
		Outbound	Veh	1144	920	867	859	919	867	796	829	898	1035
		Both	Veh	2424	1861	1775	1744	1843	1738	1618	1699	1815	2092
Stuart Highway 500m South of Adelaide River Bridge	RDVDP003	Inbound	Veh	491	474	455	441	498	468	440	435	455	525
		Outbound	Veh	469	453	436	425	480	453	423	425	440	512
		Both	Veh	960	927	891	866	978	921	863	860	895	1037
Stuart Highway 2km North of Kakadu Highway	RDVDP005	Inbound	Veh	542	528	512	488	540	484	446	493	466	534
		Outbound	Veh	514	502	483	466	516	459	419	468	438	510
		Both	Veh	1056	1030	995	954	1056	943	865	961	904	1044

Darwin Total = 20

Rural Primary Count Stations

Table: 2.1 AADT For Primary Stations - 10 Year Period

Year: 2007

Region: East Arnhem

Road Name / Location	ADT	Station	Direction	Units	1998	1999	2000	2001	2002	2003	2004	2005	2006	2007
Central Arnhem Rd 35km West of Dhupuma T/O	REVDP001	Inbound		Veh			18	17	21	24	27	24	24	
		Outbound		Veh			19	16	22	25	27	25	24	
		Both		Veh			37	33	43	49	54	49	48	

East Arnhem Total = 1

Rural Primary Count Stations

Table: 2.1 AADT For Primary Stations - 10 Year Period

Year: 2007

Region: Katherine

Road Name / Location	ADT Station	Direction	Units	1998	1999	2000	2001	2002	2003	2004	2005	2006	2007
Buntine Highway 1km South of Top Springs	RKVDP005	Inbound	Veh		29	23	26	25	28	28	36	29	34
		Outbound	Veh		27	24	25	25	29	28	34	27	35
		Both	D/A-Veh	70	56	47	51	50	57	56	70	56	69
Carpentaria Highway 2km East of Stuart Highway	RKVDP008	Inbound	Veh								27	23	27
		Outbound	Veh								27	30	30
		Both	Veh	46	53	40	41	42	44	48	54	53	57
Central Arnhem 1km East of Stuart Highway	RKVDP006	Inbound	Veh							64	64	61	70
		Outbound	Veh							64	65	62	71
		Both	D/A-Veh	112	124	104	102	106	104	128	129	123	141
Katherine Gorge 10km East of Stuart Highway	RKVDP009	Inbound	Veh	219	239	233	221	234	228	238	230	229	239
		Outbound	Veh	229	240	235	230	236	230	239	231	230	240
		Both	Veh	448	479	468	451	470	458	477	461	459	479
Stuart Highway 20km North of Katherine River Bridge	RKVDP001	Inbound	Veh	667	603	521	515	666	619	615	612	613	665
		Outbound	Veh	649	591	515	514	650	602	592	592	591	649
		Both	Veh	1316	1194	1036	1029	1316	1221	1207	1204	1204	1314
Stuart Highway 6km South of Cutta Cutta Caves	RKVDP012	Inbound	Veh	352	362	346	359	397	352	309	288	261	292
		Outbound	Veh	328	347	331	346	378	337	324	315	284	310
		Both	Veh	680	709	677	705	775	689	633	603	545	602
Stuart Highway 19km North of Carpentaria Hwy	RKVDP003	Inbound	Veh	221	223	212	212	226	219	203	198	193	211
		Outbound	Veh	199	206	195	200	211	202	183	181	174	191
		Both	Veh	420	429	407	412	437	421	386	379	367	402
Victoria Highway 13km West of Stuart Highway	RKVDP004	Inbound	Veh	188	199	192	198	209	199	222	242	220	250
		Outbound	Veh	195	205	194	204	215	207	232	250	227	256
		Both	Veh	383	404	386	402	424	406	454	492	447	506
Victoria Highway 24km West of Timber Creek	RKVDP010	Inbound	Veh	82	87	83	87	94	92	93	91	88	102
		Outbound	Veh	84	94	90	95	102	99	102	101	99	108

Rural Primary Count Stations

Table: 2.1 AADT For Primary Stations - 10 Year Period

Year: 2007

Region: Katherine

Road Name / Location	ADT	Station	Direction	Units	1998	1999	2000	2001	2002	2003	2004	2005	2006	2007
		Both		Veh	166	181	173	182	196	191	195	192	187	210

Katherine Total = 9

Rural Primary Count Stations

Table: 2.1 AADT For Primary Stations - 10 Year Period

Year: 2007

Region: Tennant Creek

Road Name / Location	ADT Station	Direction	Units	1998	1999	2000	2001	2002	2003	2004	2005	2006	2007
Barkly Highway 100km East of Threeways	RTVDP007	Inbound	Veh	115	105	101	92	91	91	105	103	105	120
		Outbound	Veh	116	114	104	100	126	125	104	105	96	119
		Both	Veh	231	219	205	192	217	216	209	208	201	239
Barkly Highway 8km East of Avon Downs	RTVDP005	Inbound	Veh	106	93	119	117	124	121	115	110	111	127
		Outbound	Veh	107	96	120	124	128	125	116	110	111	122
		Both	Veh	213	189	239	241	252	246	231	220	222	249
Stuart Highway 100m North of Threeways	RTVDP001	Inbound	Veh	208	212	197	202	222	216	197	200	185	197
		Outbound	Veh	182	202	188	194	209	209	185	187	164	195
		Both	Veh	390	414	385	396	431	425	382	387	349	392
Stuart Highway 5km South of Threeways	RTVDP003	Inbound	Veh	233	210	210	218	238	226	206	202	193	197
		Outbound	Veh	241	227	200	205	220	212	190	187	176	183
		Both	Veh	474	437	410	423	458	438	396	389	369	380
Stuart Highway 10km South of Tennant Creek	RTVDP002	Inbound	Veh	268	265	266	209	218	201	183	178	171	179
		Outbound	Veh	245	248	250	200	204	189	169	166	157	167
		Both	Veh	513	513	516	409	422	390	352	344	328	346
Tablelands Highway 1km North of Barkly Highway	RTVDP006	Inbound	Veh	21	22	19	19	21	23	22	22	20	21
		Outbound	Veh	20	20	19	19	21	23	21	22	19	20
		Both	Veh	41	42	38	38	42	46	43	44	39	41

Tennant Creek Total = 6

Rural Primary Count Stations

Table: 2.2 Calculated AADT and Monthly ADT for Primary Stations

Year: 2007

Region: Alice Springs

Key:

Road Closure & Restriction
Road Closure
Road Restriction
Adjusted Data

Road Name / Location	Station No	Direction	Units	Jan	Feb	Mar	Apr	May	Jun	Jul	Aug	Sep	Oct	Nov	Dec	AADT
Larapinta Drive 1km East of Larapinta / Namatjira Int.	RAVBP002	Both	Veh	207	209	198	295	311	342	405	363	327	288	241	212	284
Larapinta Dve 30km North of Kings Canyon (at jump up)	RAVDP013	Inbound	Veh	14	11	11	21	18	24	41	28	21	19	11	12	19
		Outbound	Veh	9	8	9	16	13	18	27	25	20	19	10	12	16
		Both	Veh	23	19	20	37	31	42	68	53	41	38	21	24	35
Lasseter Highway 500m West of Stuart Highway	RAVDP007	Inbound	Veh	105	109	117	157	166	194	230	193	168	158	133	110	154
		Outbound	Veh	109	112	125	171	175	207	242	190	176	154	135	114	159
		Both	Veh	214	221	242	328	341	401	472	383	344	312	268	224	313
Lasseter Highway 500m East of Yulara / Airport Int.	RAVDP008	Inbound	Veh	178	173	156	191	181	264	293	237	206	213	164	145	200
		Outbound	Veh	151	153	151	192	180	250	287	229	208	199	158	139	191
		Both	Veh	329	326	307	383	361	514	580	466	414	412	322	284	391
Luritja Road 500m East of Kings Canyon Ranger Stn -	RAVDP009	Inbound	Veh	63	60	75	110	112	139	179	145	124	116	79	69	106
		Outbound	Veh	67	63	77	115	116	145	190	145	126	112	79	69	109
		Both	Veh	130	123	152	225	228	284	369	290	250	228	158	138	215
Namatjira Dr 5km South of Beer Can Cnr	RAVDP012	Inbound	Veh	9	9	9	17	14	19	27	22	16	15	8	10	15
		Outbound	Veh	8	8	9	16	14	19	24	24	21	18	9	12	15
		Both	Veh	17	17	18	33	28	38	51	46	37	33	17	22	30
Namatjira Drive 5km West of Larapinta Junction	RAVDP011	Inbound	Veh	61	55	52	97	89	105	128	111	101	87	63	59	84
		Outbound	Veh	59	56	53	96	90	106	124	113	106	88	65	63	85
		Both	Veh	120	111	105	193	179	211	252	224	207	175	128	122	169
Plenty Highway 16km East of Stuart Highway	RAVDP004	Inbound	Veh	26	37	43	47	58	65	72	74	56	48	45	39	51
		Outbound	Veh	30	43	43	53	60	66	74	79	57	53	48	41	54
		Both	Veh	56	80	86	100	118	131	146	153	113	101	93	80	105
Ross Highway 6.5km East of Stuart Highway	RAVDP006	Inbound	Veh	315	368	246	235	239	257	279	247	227	208	223	205	253
		Outbound	Veh	325	390	241	233	238	251	275	245	223	205	219	199	253
		Both	Veh	640	758	487	468	477	508	554	492	450	413	442	404	506

Rural Primary Count Stations

Table: 2.2 Calculated AADT and Monthly ADT for Primary Stations

Year: 2007

Region: Alice Springs

Key:

Road Closure & Restriction
Road Closure
Road Restriction
Adjusted Data

Road Name / Location	Station No	Direction	Units	Jan	Feb	Mar	Apr	May	Jun	Jul	Aug	Sep	Oct	Nov	Dec	AADT
Stuart Highway 3km North of Alice Springs	RAVDP001	Inbound	Veh	404	398	428	491	526	594	634	554	493	472	479	394	489
		Outbound	Veh	380	386	411	441	455	511	560	581	512	479	491	416	469
		Both	Veh	784	784	839	932	981	1105	1194	1135	1005	951	970	810	958
Stuart Highway 100km South of Alice Springs	RAVDP010	Inbound	Veh	194	174	184	240	259	331	346	263	228	219	183	163	232
		Outbound	Veh	161	167	169	198	195	257	303	293	265	241	195	215	222
		Both	Veh	355	341	353	438	454	588	649	556	493	460	378	378	454
Stuart Highway 200m North of Kulgera	RAVDP003	Inbound	Veh	133	96	111	158	170	231	230	137	125	118	92	94	141
		Outbound	Veh	99	90	92	113	106	151	194	185	165	156	110	151	135
		Both	Veh	232	186	203	271	276	382	424	322	290	274	202	245	276
Tanami Road 16km West of Stuart Highway	RAVDP005	Inbound	Veh	34	44	41	46	51	59	63	77	63	62	65	48	54
		Outbound	Veh	37	45	43	54	60	73	80	80	66	66	63	44	59
		Both	Veh	71	89	84	100	111	132	143	157	129	128	128	92	113
Tjukururu Road 32km West of Kata Tjuta	RAVDP064	Inbound	Veh	5	9	8	9	12	14	19	16	14	10	9	7	11
		Outbound	Veh	6	9	10	10	12	14	17	14	12	11	9	8	11
		Both	Veh	11	18	18	19	24	28	36	30	26	21	18	15	22

Alice Springs Total = 14

Rural Primary Count Stations

Table: 2.2 Calculated AADT and Monthly ADT for Primary Stations

Year: 2007

Region: Darwin

Key:

Adjusted Data
Road Restriction
Road Closure & Restriction
Road Closure

Road Name / Location	Station No	Direction	Units	Jan	Feb	Mar	Apr	May	Jun	Jul	Aug	Sep	Oct	Nov	Dec	AADT
Arnhem Highway 2km West of Adelaide River Brg.	RDVDP007	Inbound	Veh	370	393	278	505	572	617	688	681	567	536	460	396	481
		Outbound	Veh	372	313	278	512	588	617	715	671	596	561	464	393	506
		Both	Veh	742	706	556	1017	1160	1234	1403	1352	1163	1097	924	789	987
Arnhem Highway 9.5km East of Point Stuart Rd.	RDVDP018	Inbound	Veh	114	110	7	160	194	229	282	261	211	193	173	144	173
		Outbound	Veh	116	117	6	175	213	261	322	296	246	216	181	147	192
		Both	Veh	230	227	13	335	407	490	604	557	457	409	354	291	365
Batchelor Road 5km West of Stuart Highway	RDVDP015	Inbound	Veh	292	353	366	425	471	534	608	575	466	452	431	387	447
		Outbound	Veh	288	324	327	434	483	578	657	601	499	457	414	339	451
		Both	Veh	580	677	693	859	954	1112	1265	1176	965	909	845	726	898
Cox Peninsula Road At Pioneer Creek Bridge	RDVDP010	Inbound	Veh	159	119	114	197	177	201	229	195	182	178	166	164	171
		Outbound	Veh	148	122	121	198	182	219	220	196	187	180	174	169	174
		Both	Veh	307	241	235	395	359	420	449	391	369	358	340	333	345
Cox Peninsular Road 4km West of Stuart Highway	RDVDP009	Inbound	Veh	836	810	804	923	986	1096	1239	1150	1110	1140	1027	885	989
		Outbound	Veh	832	831	825	939	1001	1121	1228	1188	1121	1157	1045	903	1004
		Both	Veh	1668	1641	1629	1862	1987	2217	2467	2338	2231	2297	2072	1788	1993
Daly River Road 1km West of Dorat Road	RDVDP037	Inbound	Veh	39	43	44	71	88	107	96	90	79	78	75	61	73
		Outbound	Veh	41	44	44	75	91	106	93	89	78	79	72	59	73
		Both	Veh	80	87	88	146	179	213	189	179	157	157	147	120	146
Dorat Road 3.5km West of Stuart Hwy	RDVDP022	Inbound	Veh	55	57	56	97	120	147	141	124	103	96	92	78	97
		Outbound	Veh	53	55	52	90	104	123	117	106	90	90	84	72	87
		Both	Veh	108	112	108	187	224	270	258	230	193	186	176	150	184
Fog Bay Road 2km West of Cox Peninsular Road	RDVDP032	Inbound	Veh	88	69	60	122	113	119	144	122	113	100	104	95	105
		Outbound	Veh	80	70	63	120	114	128	137	124	111	104	108	95	105
		Both	Veh	168	139	123	242	227	247	281	246	224	204	212	190	210
Gunn Point Road 700m West of Howard River Bridge	RDVDP021	Inbound	Veh	135	131	170	183	195	203	195	175	196	188	199	179	179
		Outbound	Veh	135	133	172	184	197	207	193	177	197	188	199	179	180

Rural Primary Count Stations

Table: 2.2 Calculated AADT and Monthly ADT for Primary Stations

Year: 2007

Region: Darwin

Key:

Adjusted Data
Road Restriction
Road Closure & Restriction
Road Closure

Road Name / Location	Station No	Direction	Units	Jan	Feb	Mar	Apr	May	Jun	Jul	Aug	Sep	Oct	Nov	Dec	AADT
		Both	Veh	270	264	342	367	392	410	388	352	393	376	398	358	359
Kakadu Highway 500m East of Stuart Highway	RDVDP012	Inbound	Veh	69	71	133	126	204	198	250	258	190	181	153	121	161
		Outbound	Veh	61	64	132	117	189	179	213	208	155	155	137	109	142
		Both	Veh	130	135	265	243	393	377	463	466	345	336	290	230	303
Kakadu Highway 3km South of Arnhem Highway	RDVDP004	Inbound	Veh	104	102	141	162	197	278	360	316	226	182	133	108	193
		Outbound	Veh	97	94	142	154	183	257	331	289	193	152	125	99	178
		Both	Veh	201	196	283	316	380	535	691	605	419	334	258	207	371
Litchfield Park Road 5km West of Finnis River Crossing	RDVDP035	Inbound	Veh	95	82	84	192	206	269	352	286	218	169	111	100	181
		Outbound	Veh	100	83	84	202	223	295	389	309	238	186	121	105	195
		Both	Veh	195	165	168	394	429	564	741	595	456	355	232	205	376
Litchfield Park Road 2km West of Cox Peninsula Road	RDVDP014	Inbound	Veh	17	9	5	21	39	56	55	49	47	52	25	19	33
		Outbound	Veh	21	9	5	27	51	75	86	68	64	65	34	25	44
		Both	Veh	38	18	10	48	90	131	141	117	111	117	59	44	77
Oenpelli Road 1km North of Arnhem Highway	RDVDP016	Inbound	Veh	87	65	55	117	196	237	310	290	222	187	149	111	146
		Outbound	Veh	86	64	55	117	195	240	312	286	221	190	158	124	148
		Both	Veh	173	129	110	234	391	477	622	576	443	377	307	235	294
Ooloo Road 2km East of Dorat Road	RDVDP043	Inbound	Veh	23	20	21	36	58	81	115	89	56	44	32	31	51
		Outbound	Veh	21	20	21	35	58	84	109	87	54	41	31	31	50
		Both	Veh	44	40	42	71	116	165	224	176	110	85	63	62	101
Stuart Highway 2km North of Manton Dam T/O	RDVDP002	Inbound	Veh	775	768	848	1047	1123	1307	1377	1283	1136	1071	1007	923	1057
		Outbound	Veh	756	751	824	1013	1069	1248	1345	1275	1136	1086	989	912	1035
		Both	Veh	1531	1519	1672	2060	2192	2555	2722	2558	2272	2157	1996	1835	2092
Stuart Highway 500m South of Adelaide River Bridge	RDVDP003	Inbound	Veh	370	352	435	467	567	686	737	649	556	534	485	448	525
		Outbound	Veh	361	344	425	444	516	630	714	652	556	549	482	461	512
		Both	Veh	731	696	860	911	1083	1316	1451	1301	1112	1083	967	909	1037
Stuart Highway	RDVDP005	Inbound	Veh	373	350	437	481	584	713	760	664	566	522	480	465	534

Rural Primary Count Stations

Table: 2.2 Calculated AADT and Monthly ADT for Primary Stations

Year: 2007

Region: Darwin

Key:

Adjusted Data
Road Restriction
Road Closure & Restriction
Road Closure

Road Name / Location	Station No	Direction	Units	Jan	Feb	Mar	Apr	May	Jun	Jul	Aug	Sep	Oct	Nov	Dec	AADT
2km North of Kakadu Highway		Outbound	Veh	360	338	424	444	512	630	718	652	556	526	470	475	510
		Both	Veh	733	688	861	925	1096	1343	1478	1316	1122	1048	950	940	1044

Darwin Total = 18

Rural Primary Count Stations

Table: 2.2 Calculated AADT and Monthly ADT for Primary Stations

Year: 2007

Region: East Arnhem

Key: Road Restriction

Road Name / Location	Station No	Direction	Units	Jan	Feb	Mar	Apr	May	Jun	Jul	Aug	Sep	Oct	Nov	Dec	AADT
Central Arnhem Rd 35km West of Dhupuma T/O	REVDP001	Inbound	Veh					23	29	30						
		Outbound	Veh					23	28	33						
		Both	Veh					46	57	63						

East Arnhem Total = 1

Rural Primary Count Stations

Table: 2.2 Calculated AADT and Monthly ADT for Primary Stations

Year: 2007

Region: Katherine

Key:

Adjusted Data
Road Closure & Restriction
Road Restriction

Road Name / Location	Station No	Direction	Units	Jan	Feb	Mar	Apr	May	Jun	Jul	Aug	Sep	Oct	Nov	Dec	AADT
Buntine Highway 1km South of Top Springs	RKVDP005	Inbound	Veh	17	24	32	32	31	30	51	52	37	36	29	29	34
		Outbound	Veh	17	24	32	32	32	29	52	50	38	36	29	27	35
		Both	Veh	34	48	64	64	63	59	103	102	75	72	58	56	69
Carpentaria Highway 2km East of Stuart Highway	RKVDP008	Inbound	Veh	13	17	13	24	32	38	39	38	35	27	27	19	27
		Outbound	Veh	14	17	15	25	34	41	47	47	41	30	27	20	30
		Both	Veh	27	34	28	49	66	79	86	85	76	57	54	39	57
Central Arnhem 1km East of Stuart Highway	RKVDP006	Inbound	Veh	54	53	52	56	75	99	78	87	79	77	76	64	70
		Outbound	Veh	55	54	52	57	77	105	82	88	81	77	77	64	71
		Both	Veh	109	107	104	113	152	204	160	175	160	154	153	128	141
Katherine Gorge 10km East of Stuart Highway	RKVDP009	Inbound	Veh	127	124	141	200	266	378	435	374	274	233	168	135	239
		Outbound	Veh	125	123	141	202	268	386	442	375	274	234	167	134	240
		Both	Veh	252	247	282	402	534	764	877	749	548	467	335	269	479
Roper Highway 44km East of Stuart Highway	RKVBP007	Both	Veh	35	31	34	66	87	94	96	104	89	89	81	59	72
Stuart Highway 20km North of Katherine River Bridge	RKVDP001	Inbound	Veh	463	477	520	618	732	883	950	829	705	648	605	532	665
		Outbound	Veh	446	459	492	577	662	805	934	864	721	669	601	544	649
		Both	Veh	909	936	1012	1195	1394	1688	1884	1693	1426	1317	1206	1076	1314
Stuart Highway 6km South of Cutta Cutta Caves	RKVDP012	Inbound	Veh	220	191	182	255	314	387	395	388	332	313	282	242	292
		Outbound	Veh	202	194	188	249	299	370	436	441	378	349	304	302	310
		Both	Veh	422	385	370	504	613	757	831	829	710	662	586	544	602
Stuart Highway 19km North of Carpentaria Hwy	RKVDP003	Inbound	Veh	156	120	139	203	266	345	361	264	207	181	149	139	211
		Outbound	Veh	118	103	114	146	178	247	310	291	234	203	158	187	191
		Both	Veh	274	223	253	349	444	592	671	555	441	384	307	326	402
Victoria Highway 13km West of Stuart Highway	RKVDP004	Inbound	Veh	153	156	171	208	253	307	337	307	276	271	252	210	250
		Outbound	Veh	163	162	176	212	259	319	362	329	272	276	252	196	256
		Both	Veh	316	318	347	420	512	626	699	636	548	547	504	406	506

Rural Primary Count Stations

Table: 2.2 Calculated AADT and Monthly ADT for Primary Stations

Year: 2007

Region: Katherine

Key:

Adjusted Data
Road Closure & Restriction
Road Restriction

Road Name / Location	Station No	Direction	Units	Jan	Feb	Mar	Apr	May	Jun	Jul	Aug	Sep	Oct	Nov	Dec	AADT
Victoria Highway 24km West of Timber Creek	RKVDP010	Inbound	Veh	53	50	54	83	110	151	170	148	129	97	75	76	102
		Outbound	Veh	57	54	58	84	117	166	205	180	131	102	78	66	108
		Both	Veh	110	104	112	167	227	317	375	328	260	199	153	142	210

Katherine Total = 10

Rural Primary Count Stations

Table: 2.2 Calculated AADT and Monthly ADT for Primary Stations

Year: 2007

Region: Tennant Creek

Key:

Adjusted Data
Road Restriction
Road Closure

Road Name / Location	Station No	Direction	Units	Jan	Feb	Mar	Apr	May	Jun	Jul	Aug	Sep	Oct	Nov	Dec	AADT
Barkly Highway 100km East of Threeways	RTVDP007	Inbound	Veh	96	81	90	115	144	187	176	141	117	98	83	80	120
		Outbound	Veh	71	71	72	95	115	136	191	162	128	106	85	117	119
		Both	Veh	167	152	162	210	259	323	367	303	245	204	168	197	239
Barkly Highway 8km East of Avon Downs	RTVDP005	Inbound	Veh	97	83	87	132	155	201	185	154	134	115	91	91	127
		Outbound	Veh	70	73	73	102	125	151	192	178	144	126	98	128	122
		Both	Veh	167	156	160	234	280	352	377	332	278	241	189	219	249
Stuart Highway 100m North of Threeways	RTVDP001	Inbound	Veh	155	122	139	194	264	329	334	234	179	160	128	125	197
		Outbound	Veh	108	111	123	161	166	213	289	273	218	188	152	182	195
		Both	Veh	263	233	262	355	430	542	623	507	397	348	280	307	392
Stuart Highway 5km South of Threeways	RTVDP003	Inbound	Veh	145	136	141	192	239	300	322	240	190	170	139	148	197
		Outbound	Veh	132	130	126	155	176	230	264	260	210	187	152	166	183
		Both	Veh	277	266	267	347	415	530	586	500	400	357	291	314	380
Stuart Highway 10km South of Tennant Creek	RTVDP002	Inbound	Veh	125	114	135	184	212	268	285	215	176	161	136	128	179
		Outbound	Veh	108	111	123	150	155	201	233	240	199	176	150	151	167
		Both	Veh	233	225	258	334	367	469	518	455	375	337	286	279	346
Tablelands Highway 1km North of Barkly Highway	RTVDP006	Inbound	Veh	8	12	11	18	25	30	32	34	25	24	17	15	21
		Outbound	Veh	8	15	13	24	26	31	27	24	22	20	14	12	20
		Both	Veh	16	27	24	42	51	61	59	58	47	44	31	27	41

Tennant Creek Total = 6

Urban Coverage Count Stations

Table: 3.1 AADT For Coverage Stations - 10 Year Period

Year: 2007

Region: Alice Springs

Road Name / Location	ADT Station	Direction	Units	1998	1999	2000	2001	2002	2003	2004	2005	2006	2007
Gap Road South of South Tce	UAVDC029	Inbound	D/A-Veh		1897		1977		2074		2037		2100
		Outbound	D/A-Veh		2104		2116		2142		2121		2235
		Both	D/A-Veh		4001		4093		4216		4158		4335
Honeymoon Gap Rd 500m South of Larapinta Dr	UAVDC039	Inbound	D/A-Veh			64		78		63			63
		Outbound	D/A-Veh			65		76		73			69
		Both	D/A-Veh			129		154		136			132
Larapinta Drive West of Van Senden Ave	UAVDC033	Inbound	Veh			4359		5325		5530			5482
		Outbound	Veh			4313		5196		5424			5435
		Both	Veh			8672		10521		10954			10917
Larapinta Drive West of Milner Rd	UAVDC043	Inbound	D/A-Veh		5017		5698		5411		5726		5467
		Outbound	D/A-Veh		4771		5364		5183		5521		5272
		Both	D/A-Veh		9788		11062		10594		11247		10739
Larapinta Drive At Alice Springs Town Boundary	UAVDC044	Inbound	Veh			389		569		447			429
		Outbound	Veh			380		540		455			432
		Both	Veh			769		1109		902			861
Sadadeen Rd East of Stott Tce	UAVDC022	Inbound	D/A-Veh		1688		1902		1868		1964		1876
		Outbound	D/A-Veh		1674		1849		1837		1919		1857
		Both	D/A-Veh		3362		3751		3705		3883		3733
Santa Teresa Road 1km East of Stuart Hwy Intersection	UAVDC041	Inbound	D/A-Veh		625		885		881		778		946
		Outbound	D/A-Veh		471		862		881		780		923
		Both	D/A-Veh		1096		1747		1762		1558		1869
South Terrace East of Gap Rd	UAVDC028	Inbound	D/A-Veh		1779		2057		2051		1900		2069
		Outbound	D/A-Veh		1496		1745		1810		1636		1815
		Both	D/A-Veh		3275		3802		3861		3536		3884
Stevens Road East of Barrett Drive	UAVDC047	Inbound	D/A-Veh		1083		1088		1179		1176		1149
		Outbound	D/A-Veh		989		1104		1189		1203		1155

Framed Data is recorded in Double Axle Counts.

Urban Coverage Count Stations

Table: 3.1 AADT For Coverage Stations - 10 Year Period

Year: 2007

Region: Alice Springs

Road Name / Location	ADT Station	Direction	Units	1998	1999	2000	2001	2002	2003	2004	2005	2006	2007
		Both	D/A-Veh		2072		2192		2368		2379		2304
Stott Tce	UAVDC021	Inbound	D/A-Veh		2757		2975		2753		2376		2776
East of Sadadeen Rd		Outbound	D/A-Veh		2602		2855		2702		2302		2721
		Both	D/A-Veh		5359		5830		5455		4678		5497
Stuart Highway	UAVDC001	Inbound	D/A-Veh		3073		2738		2698		2608		2753
South of Sargeant Street		Outbound	D/A-Veh		3040		2783		2709		2639		2770
FORMERLY UAVDP001		Both	D/A-Veh		6113		5521		5407		5247		5523
Stuart Highway	UAVDC046	Inbound	D/A-Veh			7965		7507		7430		7566	
50m North of Schwartz Crescent		Outbound	D/A-Veh			7471		7282		7384		7172	
		Both	D/A-Veh			15436		14789		14814		14738	
Stuart Highway	UAVDC030	Inbound	D/A-Veh		3052		3103		3003		3169		
South of Acacia St		Outbound	D/A-Veh		2789		2920		2857		2913		
		Both	D/A-Veh		5841		6023		5860		6082		
Undoolya Road	UAVDC023	Inbound	Veh			4878		4707		4535		3692	
West of Sturt Tce (Wills Tce Causeway)		Outbound	Veh			4486		4647		4424		3969	
		Both	Veh			9364		9354		8959		7661	
Undoolya Road	UAVDC020	Inbound	Veh			1112		1227		1247		1288	
East of Kurrajong Dr		Outbound	Veh			1124		1227		1318		1340	
		Both	Veh			2236		2454		2565		2628	

Alice Springs Total = 16

Urban Coverage Count Stations

Table: 3.1 AADT For Coverage Stations - 10 Year Period

Year: 2007

Region: Darwin

Road Name / Location	ADT Station	Direction	Units	1998	1999	2000	2001	2002	2003	2004	2005	2006	2007
Amy Johnson Ave Mid Stuart Hwy & Tiger Brennan Drive	UDVDC088	Inbound	D/A-Veh	2831	2548		2153	2565	2107		2197		1994
		Outbound	D/A-Veh	2259	1992		1765	3010	1898		1958		2235
		Both	D/A-Veh	5090	4540		3918	5575	4005		4155		4229
Bagot Road 100m North of McMillans Rd	UDVDC042	Inbound	D/A		10758		10051		9480		10064		10258
		Outbound	D/A		12186		12631		11735		12294		11955
		Both	D/A-Veh		22944		22682		21215		22358		22213
Berrimah Rd 100m South Marlow Rd	UDVDC024	Inbound	Veh			1717		2057		2302		2315	1784
		Outbound	Veh			1688		2094		2442		2512	2594
		Both	Veh			3405		4151		4744		4827	4378
Berrimah Road 500m South of Wishart Road UPGRADED TO PRIMARY (UDVDP025)	UDVDC092	Inbound	D/A		998	1301							
		Outbound	D/A		1002	1250							
		Both	D/A-Veh		2000	2551							
Berrimah Road 500m South of Stuart Highway	UDVDC091	Inbound	D/A-Veh		3789		3178		3441		3804		3938
		Outbound	D/A-Veh		3480		3275		3398		3697		3944
		Both	D/A-Veh		7269		6453		6839		7501		7882
Channel Island Road South of Elizabeth River Bridge Rail construction traffic 2005	UDVDC072	Inbound	Veh			130	115	122	213	289	406	300	312
		Outbound	Veh			129	114	123	219	290	428	295	312
		Both	Veh			259	229	245	432	579	834	595	624
Chung Wah Terrace Between Rolyat & Temple Tce	UDVDC089	Inbound	D/A-Veh		5171		7227		6948	7166	7032		7521
		Outbound	D/A-Veh		4672		5672		6088	7515	6140		6736
		Both	D/A-Veh		9843		12899		13036	14681	13172		14257
Chung Wah Terrace 100m East of Elrundie Ave	UDVDC063	Inbound	Veh			620	686	700	725	675	812	875	1007
		Outbound	Veh			655	666	668	713	710	793	868	1008
		Both	Veh			1275	1352	1368	1438	1385	1605	1743	2015
Chung Wah Terrace Between Rolyat & Raffles Roads	UDVDC074	Inbound	D/A	5767		7796	7606	7323	7193	7799	7634	6888	7663
		Outbound	D/A	5780		7848	7937	7628	7588	8119	7885	7218	7790

Framed Data is recorded in Double Axle Counts.

Urban Coverage Count Stations

Table: 3.1 AADT For Coverage Stations - 10 Year Period

Year: 2007

Region: Darwin

Road Name / Location	ADT Station	Direction	Units	1998	1999	2000	2001	2002	2003	2004	2005	2006	2007
		Both	D/A-Veh	11547		15644	15543	14951	14781	15918	15519	14106	15453
Elrundie Ave 100m South of University Ave UPGRADED TO UDVDP061 - 1999	UDVDC061	Inbound	D/A	2845									
		Outbound	D/A	2799									
		Both	D/A-Veh	5644									
Elrundie Avenue 100m North of Chung Wah Tce	UDVDC062	Inbound	Veh			555	554	632	713	947	920	857	946
		Outbound	Veh			574	565	668	748	817	934	869	954
		Both	Veh			1129	1119	1300	1461	1764	1854	1726	1900
Francis Bay Dve Mid Dinah Beach Rd & Fishermans Pl	UDVDC096	Inbound	Veh							1350		1144	
		Outbound	Veh							1425		1646	
		Both	Veh							2775		2790	
Henry Wrigley Drive South of Abala Rd	UDVDC090	Inbound	D/A-Veh		2661		2931		2676		3136		3444
		Outbound	D/A-Veh		2492		2722		2490		2981		3343
		Both	D/A-Veh		5153		5653		5166		6117		6787
McMillans Road 100m South of Police Station Entrance	UDVDC094	Inbound	D/A-Veh		4798	6476	6167		6013		6246		6462
		Outbound	D/A-Veh		5509	7123	6521		6888		7168		7433
		Both	D/A-Veh		10307	13599	12688		12901		13414		13895
McMillans Road 100m West of Rothdale Rd	UDVDC068	Inbound	D/A		10240		9679		11187		10591		10872
		Outbound	D/A		9910		8794		13531		10173		10602
		Both	D/A-Veh		20150		18473		24718		20764		21474
McMillans Road 50m West of Lee Point Rd	UDVDC033	Inbound	D/A		10210		9507		9930		10672		11949
		Outbound	D/A		10393		9641		10224		10886		15487
		Both	D/A-Veh		20603		19148		20154		21558		27436
McMillans Road 100m West of Amy Johnson Ave	UDVDC030	Inbound	D/A		8357		8701		7614		9053		9489
		Outbound	D/A		8664		9047		8034		9521		9360
		Both	D/A-Veh		17021		17748		15648		18574		18849
McMillans Road	UDVDC028	Inbound	D/A		4382		4848		5048		5552		5781

Framed Data is recorded in Double Axle Counts.

Urban Coverage Count Stations

Table: 3.1 AADT For Coverage Stations - 10 Year Period

Year: 2007

Region: Darwin

Road Name / Location	ADT Station	Direction	Units	1998	1999	2000	2001	2002	2003	2004	2005	2006	2007
100m West of Vanderlin Dr		Outbound	D/A		5533		5443		5863		6639		6822
		Both	D/A-Veh		9915		10291		10911		12191		12603
McMinn Street Between Knuckey & Gardiner Sts	UDVDC075	Inbound	Veh			3034		2852		2905		2429	
		Outbound	Veh			2534		2601		2595		2304	
		Both	Veh			5568		5453		5500		4733	
Roystonea Ave East of Gurd St	UDVDC095	Inbound	Veh				640	924		1084		1306	
		Outbound	Veh				718	874		1030		1379	
		Both	Veh				1358	1798		2114		2685	
Secrett Road Between Farrar & Stevens Rds REMOVED FROM PROGRAM - 2000	UDVDC077	Inbound	D/A		262								
		Outbound	D/A		311								
		Both	D/A-Veh		573								
Stuart Highway 100m North of Henning Road	UDVDC021	Inbound	D/A-Veh			7483		7023		6633		6710	7005
		Outbound	D/A-Veh			7291		6774		6061		6152	6435
		Both	D/A-Veh			14774		13797		12694		12862	13440
Stuart Highway Between Parap & Goyder Roads	UDVDC078	Inbound	D/A			15444		14525		14852		12458	
		Outbound	D/A			15659		14550		14828		12570	
		Both	D/A-Veh			31103		29075		29680		25028	
Stuart Highway Midway The Overpass & Ross Smith Ave	UDVDC070	Inbound	D/A			17028		16135		16726		14360	
		Outbound	D/A			16477		15891		16455		11427	
		Both	D/A-Veh			33505		32026		33181		25787	
Stuart Highway Midway Woolner & Parap Rds	UDVDC047	Inbound	D/A			14308		15334		14096		12135	
		Outbound	D/A			14089		15099		13851		11846	
		Both	D/A-Veh			28397		30433		27947		23981	
Stuart Highway Midway Hook Rd & Lee St	UDVDC071	Inbound	D/A-Veh		7811		7137		6821		7564		7974
		Outbound	D/A-Veh		7120		6529		6159		6250		7248
		Both	D/A-Veh		14931		13666		12980		13814		15222

Urban Coverage Count Stations

Table: 3.1 AADT For Coverage Stations - 10 Year Period

Year: 2007

Region: Darwin

Road Name / Location	ADT Station	Direction	Units	1998	1999	2000	2001	2002	2003	2004	2005	2006	2007
Stuart Highway 100m West of Berrimah Rd	UDVDC026	Inbound	D/A			8918		8929		10021		10861	
		Outbound	D/A			8180		8200		9172		10902	
		Both	D/A-Veh			17098		17129		19193		21763	
Stuart Highway Midway Yarrowonga & Tulagi Rds. HIGHWAY DUPLICATION OPENED 1999	UDVDC079	Inbound	D/A-Veh	1490		6893	6589	7330	7019	7051	7564	8302	7804
		Outbound	D/A-Veh	7941		6033	5552	6385	8215	5617	6250	6290	6509
		Both	D/A-Veh	9431		12926	12141	13715	15234	12668	13814	14592	14313
Temple Terrace 300m North of Roystonea Ave	UDVDC066	Inbound	D/A-Veh	603				4225		4161		4516	
		Outbound	D/A-Veh	4239				3828		3663		3243	
		Both	D/A-Veh	4842				8053		7824		7759	
Temple Terrace 100m South of Roystonea Ave	UDVDC065	Inbound	D/A-Veh									5956	6139
		Outbound	D/A-Veh									5481	5692
		Both	D/A-Veh									11437	11831
Tiger Brennan Drive 200m West of Reichardt Rd (In Cutting)	UDVDC069	Inbound	Veh			5850		5661		6135		6357	
		Outbound	Veh			5176		6004		6596		6774	
		Both	Veh			11026		11665		12731		13131	
Tiger Brennan Dve 300m East of Hidden Valley Overpass UPGRADED TO PRIMARY STATION UDVDP022	UDVDC082	Inbound	D/A	3410									
		Outbound	D/A	3495									
		Both	D/A-Veh	6905									
Tiger Brennan Dve 300m East of Hook Rd REMOVED FROM PROGRAM	UDVDC081	Inbound	D/A	5160									
		Outbound	D/A	5150									
		Both	D/A-Veh	10310									
Trower Road 100m North of Parer Dr	UDVDC038	Inbound	D/A		10636		10404		9834		10747		9823
		Outbound	D/A		10893		10377		9727		10254		10318
		Both	D/A-Veh		21529		20781		19561		21001		20141
Tulagi Road 500m South of Robinson Barracks	UDVDC093	Inbound	D/A-Veh		1065		1673		1744		1429		1337
		Outbound	D/A-Veh		1134		1735		1771		1420		1393
		Both	D/A-Veh		2199		3408		3515		2849		2730

Framed Data is recorded in Double Axle Counts.

Urban Coverage Count Stations

Table: 3.1 AADT For Coverage Stations - 10 Year Period

Year: 2007

Region: Darwin

Road Name / Location	ADT Station	Direction	Units	1998	1999	2000	2001	2002	2003	2004	2005	2006	2007	
University Ave Midway Dwyer & Chung Wah	UDVDC086	Inbound	D/A-Veh	2805		2592	3013	3681	4497	4860	3980	4166	4543	
		Outbound	D/A-Veh	2584		2489	2860	3380	4250	4572	3987	3806	4013	
		Both	D/A-Veh	5389		5081	5873	7061	8747	9432	7967	7972	8556	
University Avenue 50m West of Roystonea Ave	UDVDC060	Inbound	D/A	5212		5448	4935	5150	5567	5745	5992	5473	5801	
		Outbound	D/A	4507		4412	3924	4607	5159	5333	5686	5314	5461	
		Both	D/A-Veh	9719		9860	8859	9757	10726	11078	11678	10787	11262	
McMinn St Entrance to Darwin Wharf Precinct	UDVDC080	Inbound	Veh							1645		1670		
		Outbound	Veh							1412		1656		
		Both	Veh							3057		3326		
Vanderlin Drive 100m West of Meuller Rd	UDVDC076	Inbound	D/A-Veh		8194		7977		7791		8406		8837	
		Outbound	D/A-Veh		8160		8075		7965		8493		8668	
		Both	D/A-Veh		16354		16052		15756		16899		17505	
Vanderlin Drive 100m East of Lee Point Rd	UDVDC037	Inbound	D/A		10324		10368		11754		10626		11001	
		Outbound	D/A		12655		11828		14020		11114		10385	
		Both	D/A-Veh		22979		22196		25774		21740		21386	
Vanderlin Drive 50m South of McMillans Road	UDVDC027	Inbound	D/A-Veh		8791		3114		3540		4618		4985	
		Outbound	D/A-Veh		9914		3206		3563		4557		5029	
		Both	D/A-Veh		18705		6320		7103		9175		10014	
Wishart Rd Between Elrundie Ave & Tivendale Rd UPGRADED TO UDVDP085 - 1999	UDVDC085	Inbound	D/A	4101										
		Outbound	D/A	3951										
		Both	D/A-Veh	8052										
Wishart Rd 300m East of Berrimah Rd REMOVED FROM PROGRAM - 1999	UDVDC084	Inbound	D/A	3840										
		Outbound	D/A	3908										
		Both	D/A-Veh	7748										

Urban Coverage Count Stations

Table: 3.1 AADT For Coverage Stations - 10 Year Period

Year: 2007

Region: Darwin

Road Name / Location	ADT Station Direction	Units	1998	1999	2000	2001	2002	2003	2004	2005	2006	2007
-----------------------------	------------------------------	--------------	-------------	-------------	-------------	-------------	-------------	-------------	-------------	-------------	-------------	-------------

Darwin Total = 43

Urban Coverage Count Stations

Table: 3.1 AADT For Coverage Stations - 10 Year Period

Year: 2007

Region: Katherine

Road Name / Location	ADT Station	Direction	Units	1998	1999	2000	2001	2002	2003	2004	2005	2006	2007
Bicentennial Road 1km West of Stuart Highway	UKVDC018	Inbound	D/A-Veh	576		425	478	493		492		375	
		Outbound	D/A-Veh	585		432	464	472		450		344	
		Both	D/A-Veh	1161		857	942	965		942		719	
Chambers Drive 100m South of Lindsay St	UKVDC021	Inbound	D/A-Veh	1480		1424		1309		1460		1246	
		Outbound	D/A-Veh	1680		1325		1212		1266		1094	
		Both	D/A-Veh	3160		2749		2521		2726		2340	
Chambers Drive 100m West of Lindsay St (near BMX)	UKVDC023	Inbound	Veh					213		464		440	
		Outbound	Veh					270		451		417	
		Both	Veh					483		915		857	
Florina Road 100m West of Cossack Rd	UKVDC022	Inbound	D/A-Veh	63		34		41		74		45	
		Outbound	D/A-Veh	61		39		42		74		44	
		Both	D/A-Veh	124		73		83		148		89	
Lindsay St North of Katherine Tce	UKVDC015	Inbound	D/A-Veh	1208		1073		832		727		641	
		Outbound	D/A-Veh	1340		1201		1011		896		849	
		Both	D/A-Veh	2548		2274		1843		1623		1490	
Stuart Highway Between Maluka Rd and Crawford St	UKVDC017	Inbound	D/A-Veh	3575		2357		3241		2635		2892	
		Outbound	D/A-Veh	3595		2523		3302		2684		2889	
		Both	D/A-Veh	7170		4880		6543		5319		5781	
Stuart Highway Between Bicentennial and Maluka Rds	UKVDC019	Inbound	D/A-Veh	4762		4522		4369		4070		4017	
		Outbound	D/A-Veh	4740		4446		4540		2301		4468	
		Both	D/A-Veh	9502		8968		8909		6371		8485	
Stuart Highway Between Katherine Tce and Bicentennial Rd	UKVDC020	Inbound	D/A-Veh	3875		3414		4001		3784		3826	
		Outbound	D/A-Veh	3886		3519		4095		4129		3904	
		Both	D/A-Veh	7761		6933		8096		7913		7730	
Victoria Highway East of Zimmen Dr	UKVDC014	Inbound	D/A-Veh	1291		1022		1361		1046		919	
		Outbound	D/A-Veh	1285		1015		1370		1045		907	

Urban Coverage Count Stations

Table: 3.1 AADT For Coverage Stations - 10 Year Period

Year: 2007

Region: Katherine

Road Name / Location	ADT Station Direction	Units	1998	1999	2000	2001	2002	2003	2004	2005	2006	2007
	Both	D/A-Veh	2576		2037		2731		2091		1826	

Katherine Total = 9

Urban Coverage Count Stations

Table: 3.1 AADT For Coverage Stations - 10 Year Period

Year: 2007

Region: Tennant Creek

Road Name / Location	ADT Station	Direction	Units	1998	1999	2000	2001	2002	2003	2004	2005	2006	2007
Peko Road 100m East of Orlando Rd REMOVED FROM PROGRAM - 1999	UTVDC012	Inbound	D/A	59									
		Outbound	D/A	54									
		Both	D/A-Veh	113									
Peko Road Opp Drive-In (Pole 5221) REMOVED FROM PROGRAM - 1999	UTVDC011	Inbound	D/A	251									
		Outbound	D/A	175									
		Both	D/A-Veh	426									
Peko Road 10m West of Ambrose Street PREVIOUSLY UTVDP003	UTVDC003	Inbound	D/A-Veh	1404	1279	1448		1356	1260	1339	1141		1166
		Outbound	D/A-Veh	1244	1248	1218		1270	1131	1184	1041		1033
		Both	D/A-Veh	2648	2527	2666		2626	2391	2523	2182		2199
Stuart Highway 50m South of Blain Street PREVIOUSLY UTVDP001	UTVDC001	Inbound	D/A-Veh	1437	1354	1462		1755	1935	1433	1461		1582
		Outbound	D/A-Veh	1514	1324	1435		1807	1621	1437	1501		1588
		Both	D/A-Veh	2951	2678	2897		3562	3556	2870	2962		3170
Warrego Road 1.5km West of Stuart Hwy	UTVDC017	Inbound	Veh					82	39	43	34		16
		Outbound	Veh					95	41	42	35		16
		Both	Veh					177	80	85	69		32
Warrego Road 15km West of Stuart Hwy RELOCATED TO UTVDC017	UTVDC016	Inbound	D/A		75		72						
		Outbound	D/A		80		55						
		Both	D/A-Veh	378	155		127						

Tennant Creek Total = 6

Urban Coverage Count Stations

Table: 3.2 Calculated AADT and Monthly ADT for Coverage Stations

Year: 2007

Region: Alice Springs

Road Name / Location	Station No	Direction	Units	Jan	Feb	Mar	Apr	May	Jun	Jul	Aug	Sep	Oct	Nov	Dec	AADT
Gap Road South of South Tce	UAVDC029	Inbound	Veh								2293	2207				2100
		Outbound	Veh								2459	2370				2235
		Both	Veh								4752	4577				4335
Larapinta Drive West of Milner Rd	UAVDC043	Inbound	Veh								5821					5467
		Outbound	Veh								5606					5272
		Both	Veh								11427					10739
Sadadeen Rd East of Stott Tce	UAVDC022	Inbound	Veh								2044	1938	1815			1876
		Outbound	Veh								2032	1902	1755			1857
		Both	Veh								4076	3840	3570			3733
Santa Teresa Road 1km East of Stuart Hwy Intersection	UAVDC041	Inbound	Veh								1018	965	997			946
		Outbound	Veh								1022	963	1004			923
		Both	Veh								2040	1928	2001			1869
South Terrace East of Gap Rd	UAVDC028	Inbound	Veh								2275	2177	1994			2069
		Outbound	Veh								2022	1902	1817			1815
		Both	Veh								4297	4079	3811			3884
Stevens Road East of Barrett Drive	UAVDC047	Inbound	Veh								1196	1170	1142			1149
		Outbound	Veh								1200	1176	1143			1155
		Both	Veh								2396	2346	2285			2304
Stott Tce East of Sadadeen Rd	UAVDC021	Inbound	Veh								2997	2961				2776
		Outbound	Veh								2925	2897				2721
		Both	Veh								5922	5858				5497
Stuart Highway South of Sargeant Street	UAVDC001	Inbound	Veh								3008	2788				2753
		Outbound	Veh								3052	2808				2770
		Both	Veh								6060	5596				5523

Urban Coverage Count Stations

Table: 3.2 Calculated AADT and Monthly ADT for Coverage Stations

Year: 2007

Region: Alice Springs

Road Name / Location	Station No	Direction	Units	Jan	Feb	Mar	Apr	May	Jun	Jul	Aug	Sep	Oct	Nov	Dec	AADT
-----------------------------	-------------------	------------------	--------------	------------	------------	------------	------------	------------	------------	------------	------------	------------	------------	------------	------------	-------------

Alice Springs Total = 8

Urban Coverage Count Stations

Key: Road Restriction

Table: 3.2 Calculated AADT and Monthly ADT for Coverage Stations

Year: 2007

Region: Darwin

Road Name / Location	Station No	Direction	Units	Jan	Feb	Mar	Apr	May	Jun	Jul	Aug	Sep	Oct	Nov	Dec	AADT
Amy Johnson Ave Mid Stuart Hwy & Tiger Brennan Drive	UDVDC088	Inbound	Veh								2017					1994
		Outbound	Veh								2282					2235
		Both	Veh								4299					4229
Bagot Road 100m North of McMillans Rd	UDVDC042	Inbound	D/A								11351					10258
		Outbound	D/A								13323					11955
		Both	D/A								24674					22213
Berrimah Rd 100m South Marlow Rd	UDVDC024	Inbound	Veh												1474	1784
		Outbound	Veh												2223	2594
		Both	Veh												3697	4378
Berrimah Road 500m South of Stuart Highway	UDVDC091	Inbound	Veh								4059					3938
		Outbound	Veh								4064					3944
		Both	Veh								8123					7882
Channel Island Road South of Elizabeth River Bridge	UDVDC072	Inbound	Veh				266				391					312
		Outbound	Veh				266				390					312
		Both	Veh				532				781					624
Chung Wah Terrace Between Rolyat & Temple Tce	UDVDC089	Inbound	Veh								7713					7521
		Outbound	Veh								6968					6736
		Both	Veh								14681					14257
Chung Wah Terrace 100m East of Elrundie Ave	UDVDC063	Inbound	Veh				932									1007
		Outbound	Veh				943									1008
		Both	Veh				1875									2015
Chung Wah Terrace Between Rolyat & Raffles Roads	UDVDC074	Inbound	D/A				7150									7663
		Outbound	D/A				7326									7790
		Both	D/A				14476									15453
Elrundie Avenue 100m North of Chung Wah Tce	UDVDC062	Inbound	Veh				889				1059					946
		Outbound	Veh				899				1057					954

Urban Coverage Count Stations

Key: Road Restriction

Table: 3.2 Calculated AADT and Monthly ADT for Coverage Stations

Year: 2007

Region: Darwin

Road Name / Location	Station No	Direction	Units	Jan	Feb	Mar	Apr	May	Jun	Jul	Aug	Sep	Oct	Nov	Dec	AADT
		Both	Veh				1788				2116					1900
Henry Wrigley Drive South of Abala Rd	UDVDC090	Inbound	Veh								3740					3444
		Outbound	Veh								3612					3343
		Both	Veh									7352				
McMillans Road 100m South of Police Station Entrance	UDVDC094	Inbound	Veh				6038									6462
		Outbound	Veh				6986									7433
		Both	Veh				13024									
McMillans Road 100m West of Rothdale Rd	UDVDC068	Inbound	D/A				10432	10926								10872
		Outbound	D/A				10103	10575								10602
		Both	D/A				20535	21501								
McMillans Road 50m West of Lee Point Rd	UDVDC033	Inbound	D/A					12740								11949
		Outbound	D/A					16419								15487
		Both	D/A					29159								
McMillans Road 100m West of Amy Johnson Ave	UDVDC030	Inbound	D/A				9152	9517								9489
		Outbound	D/A				8948	9362								9360
		Both	D/A				18100	18879								
McMillans Road 100m West of Vanderlin Dr	UDVDC028	Inbound	D/A				5560	5849								5781
		Outbound	D/A				6511	6830								6822
		Both	D/A				12071	12679								
Stuart Highway 100m North of Henning Road	UDVDC021	Inbound	Veh									7537				7005
		Outbound	Veh									6967				6435
		Both	Veh										14504			
Stuart Highway Midway Hook Rd & Lee St	UDVDC071	Inbound	Veh								8752					7974
		Outbound	Veh								8084					7248
		Both	Veh									16836				
Stuart Highway	UDVDC079	Inbound	D/A				7157				8838					7804

Urban Coverage Count Stations

Key: Road Restriction

Table: 3.2 Calculated AADT and Monthly ADT for Coverage Stations

Year: 2007

Region: Darwin

Road Name / Location	Station No	Direction	Units	Jan	Feb	Mar	Apr	May	Jun	Jul	Aug	Sep	Oct	Nov	Dec	AADT
Midway Yarrowonga & Tulagi Rds.		Outbound	D/A				6052				7464					6509
		Both	D/A				13209				16302					14313
Temple Terrace 100m South of Roystonea Ave	UDVDC065	Inbound	D/A				5476				6642					6139
		Outbound	D/A				5265				6008					5692
		Both	D/A				10741				12650					11831
Trower Road 100m North of Parer Dr	UDVDC038	Inbound	D/A				9901	10312								9823
		Outbound	D/A				9921	10364								10318
		Both	D/A				19822	20676								20141
Tulagi Road 500m South of Robinson Barracks	UDVDC093	Inbound	Veh								1464					1337
		Outbound	Veh								1498					1393
		Both	Veh								2962					2730
University Ave Midway Dwyer & Chung Wah	UDVDC086	Inbound	Veh				4235				4633					4543
		Outbound	Veh				3778				4115					4013
		Both	Veh				8013				8748					8556
University Avenue 50m West of Roystonea Ave	UDVDC060	Inbound	D/A				5260				5939					5801
		Outbound	D/A				5130				5657					5461
		Both	D/A				10390				11596					11262
Vanderlin Drive 100m West of Meuller Rd	UDVDC076	Inbound	Veh				8225									8837
		Outbound	Veh				8106									8668
		Both	Veh				16331									17505
Vanderlin Drive 100m East of Lee Point Rd	UDVDC037	Inbound	D/A				10379	10670								11001
		Outbound	D/A				10065	10333								10385
		Both	D/A				20444	21003								21386
Vanderlin Drive 50m South of McMillans Road	UDVDC027	Inbound	Veh				4713									4985
		Outbound	Veh				4773									5029
		Both	Veh				9486									10014

Urban Coverage Count Stations

Table: 3.2 Calculated AADT and Monthly ADT for Coverage Stations

Year: 2007

Region: Darwin

Key: Road Restriction

Road Name / Location	Station No	Direction	Units	Jan	Feb	Mar	Apr	May	Jun	Jul	Aug	Sep	Oct	Nov	Dec	AADT
-----------------------------	-------------------	------------------	--------------	------------	------------	------------	------------	------------	------------	------------	------------	------------	------------	------------	------------	-------------

Darwin Total = 26

Count Stations

Table: Calculated AADT and Monthly ADT for Stations

Year:

Region:

<u>Road Name / Location</u>	<u>Station No</u>	<u>Direction</u>	<u>Units</u>	<u>Jan</u>	<u>Feb</u>	<u>Mar</u>	<u>Apr</u>	<u>May</u>	<u>Jun</u>	<u>Jul</u>	<u>Aug</u>	<u>Sep</u>	<u>Oct</u>	<u>Nov</u>	<u>Dec</u>	<u>AADT</u>
-----------------------------	-------------------	------------------	--------------	------------	------------	------------	------------	------------	------------	------------	------------	------------	------------	------------	------------	-------------

Katherine Total = 0

Urban Coverage Count Stations

Table: 3.2 Calculated AADT and Monthly ADT for Coverage Stations

Year: 2007

Region: Tennant Creek

Road Name / Location	Station No	Direction	Units	Jan	Feb	Mar	Apr	May	Jun	Jul	Aug	Sep	Oct	Nov	Dec	AADT
Peko Road 10m West of Ambrose Street	UTVDC003	Inbound	Veh							1319	1257					1166
		Outbound	Veh							1162	1111					1033
		Both	Veh							2481	2368					2199
Stuart Highway 50m South of Blain Street	UTVDC001	Inbound	Veh							1798	1684					1582
		Outbound	Veh							1777	1732					1588
		Both	Veh							3575	3416					3170
Warrego Road 1.5km West of Stuart Hwy	UTVDC017	Inbound	Veh							19	13					16
		Outbound	Veh							19	14					16
		Both	Veh							38	27					32

Tennant Creek Total = 3

Rural Coverage Count Stations

Table: 4.1 AADT For Coverage Stations - 10 Year Period

Year: 2007

Region: Alice Springs

Road Name / Location	ADT Station	Direction	Units	1998	1999	2000	2001	2002	2003	2004	2005	2006	2007
Arapunya Road 8km North of Plenty Hwy	RAVDC028	Inbound	Veh								13		7
		Outbound	Veh								13		7
		Both	D/A-Veh		22		11		11		26		14
Areyonga Road 5km South of Kings Canyon T/O	RAVDC076	Inbound	Veh							12			12
		Outbound	Veh							10			10
		Both	D/A-Veh			21		12		22			22
Arltunga Road 5km North of Ross Hwy	RAVDC031	Inbound	Veh							12			9
		Outbound	Veh							14			9
		Both	D/A-Veh	65		68		39		26			18
Ernest Giles Road 2km West of Henbury Crater T/O	RAVDC060	Inbound	Veh							8			10
		Outbound	Veh							6			8
		Both	D/A-Veh	55		24		21		14			18
Finke Road 10km East of Stuart Hwy	RAVDC069	Inbound	Veh							20			11
		Outbound	Veh							27			8
		Both	D/A-Veh	43		26		22		47			19
Haasts Bluff Settacc 5km West of Namatjira Dr (Beer Can Cnr)	RAVDC052	Inbound	Veh							4			
		Outbound	Veh							3			
		Both	D/A-Veh			11		14		7			
Kintore Road 32km West of Tanami Rd	RAVDC042	Inbound	Veh							17			16
		Outbound	Veh							21			16
		Both	D/A-Veh	48		36		35		38			32
Larapinta Drive 5km West of Hermansburg	RAVDC044	Inbound	Veh							49			54
		Outbound	Veh							47			58
		Both	D/A-Veh			135		124		96			112
Larapinta Drive 5km West of Areyonga Road	RAVDC077	Inbound	Veh							20			22
		Outbound	Veh							16			18

Framed Data is recorded in Double Axle Counts.

Rural Coverage Count Stations

Table: 4.1 AADT For Coverage Stations - 10 Year Period

Year: 2007

Region: Alice Springs

Road Name / Location	ADT Station	Direction	Units	1998	1999	2000	2001	2002	2003	2004	2005	2006	2007
		Both	D/A-Veh			74		43		36		40	
Luritja Road 16km North of Lasseter Hwy	RAVDC061	Inbound	Veh							96		89	
		Outbound	Veh							106		94	
		Both	D/A-Veh	224		268		214		202		183	
Maryvale Road 16km South of Santa Teresa Rd	RAVDC051	Inbound	Veh							29		55	
		Outbound	Veh							32		58	
		Both	D/A-Veh	75		66		56		61		113	
Mulga Park Road 16km West of Stuart Hwy No related primary, displayed AADT is ADT only.	RAVDC065	Inbound	Veh							13		8	
		Outbound	Veh							13		9	
		Both	D/A-Veh	18		26		24		26		17	
Mulga Park Road 8km South of Lasseter Hwy No related primary, displayed AADT is ADT only.	RAVDC066	Inbound	Veh							6		12	
		Outbound	Veh							11		12	
		Both	D/A-Veh	15		20		18		17		24	
Plenty Highway 56km East of Stuart Hwy	RAVDC025	Inbound	Veh								40		38
		Outbound	Veh								38		37
		Both	D/A-Veh		86		71		77		78		75
Plenty Highway 10km East of Huckitta Stn	RAVDC026	Inbound	Veh								18		13
		Outbound	Veh								16		12
		Both	D/A-Veh		29		23		25		34		25
Ringwood Road 8km South of Ross Hwy	RAVDC033	Inbound	Veh							8		5	
		Outbound	Veh							8		5	
		Both	D/A-Veh	24		23		14		16		10	
Ross Highway 10km East of Arltunga T/O	RAVDC030	Inbound	Veh							11		17	
		Outbound	Veh							11		17	
		Both	D/A-Veh	148		124		74		22		34	
Ross Highway	RAVDC029	Inbound	Veh							43		30	

Rural Coverage Count Stations

Table: 4.1 AADT For Coverage Stations - 10 Year Period

Year: 2007

Region: Alice Springs

Road Name / Location	ADT Station	Direction	Units	1998	1999	2000	2001	2002	2003	2004	2005	2006	2007
32km East of Alice Springs		Outbound	Veh							44		29	
		Both	D/A-Veh	163		167		125			87		59
Sandover Highway 10km North of Plenty Hwy	RAVDC022	Inbound	Veh								14		14
		Outbound	Veh								17		16
		Both	D/A-Veh		37		20			26		31	
Sandover Highway 10km East of Ammaroo Stn	RAVDC024	Inbound	Veh								6		3
		Outbound	Veh								5		3
		Both	D/A-Veh		5		8		14		11		6
Santa Teresa Road 16km South of Maryvale T/O	RAVDC050	Inbound	Veh							44		34	
		Outbound	Veh							42		35	
		Both	D/A-Veh	82		51		71			86		69
Standley Chasm Rd 5km North of Larapinta Dr	RAVDC048	Inbound	Veh							86		68	
		Outbound	Veh							89		71	
		Both	D/A-Veh			182		216			175		139
Stuart Highway 8km North of Aileron	RAVDC020	Inbound	Veh								189		208
		Outbound	Veh								188		181
		Both	D/A-Veh	748	755		398			399		377	
Stuart Highway 1km South of Airport Intersection	RAVDC073	Inbound	Veh							761		596	508
		Outbound	Veh							662		559	532
		Both	D/A-Veh			1579		1351			1423		1155
Tanami Road 8km North of Papunya Rd	RAVDC040	Inbound	Veh							31		36	
		Outbound	Veh							31		39	
		Both	D/A-Veh	114		119		65			62		75
Tanami Road 50km West of Yuendumu	RAVDC041	Inbound	Veh							12		27	
		Outbound	Veh							10		29	
		Both	D/A-Veh	46		74		30			22		56

Rural Coverage Count Stations

Table: 4.1 AADT For Coverage Stations - 10 Year Period

Year: 2007

Region: Alice Springs

Road Name / Location	ADT Station	Direction	Units	1998	1999	2000	2001	2002	2003	2004	2005	2006	2007
The Garden 5km East of Stuart Hwy	RAVDC032	Inbound	Veh							7		11	
		Outbound	Veh							7		11	
		Both	D/A-Veh	12		8		13		14		22	
Tjukururu Road 32km West of Kata Tjuta	RAVDC064	Inbound	Veh										
		Outbound	Veh										
Uluru Road Between Yulara Town I/S & Uluru Park	RAVDC075	Inbound	Veh							565		575	551
		Outbound	Veh							554		574	550
		Both	D/A-Veh	1046		1541		1260		1119		1149	1101

Alice Springs Total = 29

Rural Coverage Count Stations

Table: 4.1 AADT For Coverage Stations - 10 Year Period

Year: 2007

Region: Darwin

Road Name / Location	ADT Station	Direction	Units	1998	1999	2000	2001	2002	2003	2004	2005	2006	2007
Arnhem Highway 500m East of Trippe Rd	RDVDC022	Inbound	Veh								731		741
		Outbound	Veh								767		808
		Both	D/A-Veh		1676		1501		1456		1498		1549
Arnhem Highway 200m East of Lambells Lagoon Rd	RDVDC023	Inbound	Veh								495		616
		Outbound	Veh								521		662
		Both	D/A-Veh		1226		967		966		1016		1278
Arnhem Highway 5km East of Adelaide River Bridge	RDVDC052	Inbound	Veh								359		453
		Outbound	Veh								377		482
		Both	D/A-Veh		940		680		692		736		935
Arnhem Highway 1km East of Kakadu Hwy	RDVDC026	Inbound	Veh								421		
		Outbound	Veh								416		
		Both	D/A-Veh		1001		1039		947		837		
Cox Peninsula Road At Blackmore River Bridge	RDVDC030	Inbound	Veh							245		240	
		Outbound	Veh							246		221	
		Both	D/A-Veh	482		400		392		491		461	
Cox Peninsula Road 500m West of Fog Bay Rd	RDVDC033	Inbound	Veh							64		68	
		Outbound	Veh							66		68	
		Both	D/A-Veh	161		137		114		130		136	
Cox Peninsula Road Between Belyuen & Charles Pt.	RDVDC090	Inbound	Veh							61		68	
		Outbound	Veh							62		68	
		Both	D/A-Veh			121		131		123		136	
Darwin River Road 3km West of Cox Peninsula Rd	RDVDC036	Inbound	Veh							248		244	
		Outbound	Veh							253		255	
		Both	D/A-Veh			562		565		501		499	
Fog Bay Road 2km West of Cox Peninsular Road	RDVBC032	Both	D/A	164									

Framed Data is recorded in Double Axle Counts.

Rural Coverage Count Stations

Table: 4.1 AADT For Coverage Stations - 10 Year Period

Year: 2007

Region: Darwin

Road Name / Location	ADT Station	Direction	Units	1998	1999	2000	2001	2002	2003	2004	2005	2006	2007
Gimbat Road 1km East of Kakadu Hwy	RDVDC045	Inbound	Veh								23		31
		Outbound	Veh								34		33
		Both	D/A-Veh		84		65		65		57		64
Gunn Point Road 100m East of Howard Springs Rd	RDVDC047	Inbound	Veh								655		717
		Outbound	Veh								404		678
		Both	D/A-Veh	1378	1373		1292		1115		1059		1395
Gunn Point Road 10km East of Howard River Bridge	RDVDC061	Inbound	Veh								52		52
		Outbound	Veh								38		52
		Both	D/A-Veh	118	94		114		99		90		104
Howard Springs Road 200m West of Gunn Point Rd	RDVDC046	Inbound	Veh								757		781
		Outbound	Veh								720		745
		Both	D/A-Veh	1752	1789		1558		1576		1477		1526
Jim Jim Road 4km East of Arnhem Hwy	RDVDC024	Inbound	Veh								17		18
		Outbound	Veh								15		18
		Both	D/A-Veh		53		33		82		32		36
Kakadu Highway 5km South of Old Jim Jim Rd	RDVDC042	Inbound	Veh								94		89
		Outbound	Veh								68		52
		Both	D/A-Veh		204		131		84		162		141
Kakadu Highway 1km North of Old Jim Jim Rd	RDVDC041	Inbound	Veh								100		96
		Outbound	Veh								74		59
		Both	D/A-Veh		219		150		95		174		155
Litchfield Park Road 5km South of Wangi Falls Rd	RDVDC054	Inbound	Veh							156			137
		Outbound	Veh							157			147
		Both	D/A-Veh	270		160		274		313			284
Litchfield Park Road 1km North of Wangi Falls Rd	RDVDC053	Inbound	Veh							97			69
		Outbound	Veh							117			79

Framed Data is recorded in Double Axle Counts.

Rural Coverage Count Stations

Table: 4.1 AADT For Coverage Stations - 10 Year Period

Year: 2007

Region: Darwin

Road Name / Location	ADT Station	Direction	Units	1998	1999	2000	2001	2002	2003	2004	2005	2006	2007
		Both	D/A-Veh	122		121		118		214		148	
Maningrida Access	RDVDC063	Inbound	Veh								8		7
1km East of Narbalek Mine T/Off		Outbound	Veh								8		8
		Both	D/A-Veh		21		24		19		16		15
Mount Wells	RDVDC057	Inbound	Veh								19		98
2km East of Stuart Hwy		Outbound	Veh								18		96
		Both	D/A-Veh		123		31		52		37		194
Murgenella Sett	RDVDC062	Inbound	Veh								7		7
1km North of Narbalek Mine T/Off		Outbound	Veh								7		8
		Both	D/A-Veh		14		14		12		14		15
Ooloo Road	RDVDC059	Inbound	Veh							44		47	
1km West of Douglas Hot Springs		Outbound	Veh							43		48	
		Both	D/A-Veh			71		91		87		95	
Point Stuart Road	RDVDC025	Inbound	Veh								27		26
2km North of Arnhem Hwy		Outbound	Veh								26		25
		Both	D/A-Veh		83		67		73		53		51
Port Keats Road	RDVDC056	Inbound	Veh							23		35	31
5km West of Daly River Crossing		Outbound	Veh							25		34	33
		Both	D/A-Veh			92		33		48		69	64
Stuart Highway	RDVDC051	Inbound	Veh								2442		2442
500m North of Gulnare Rd		Outbound	Veh								2417		2442
		Both	D/A-Veh	5819	6102		6165		5772		4859		4884
Stuart Highway	RDVDC049	Inbound	Veh							2379		2796	2586
500m North of Cox Peninsula Rd		Outbound	Veh							2326		2784	2596
		Both	D/A-Veh	5837		4294		4165		4705		5580	5182
Stuart Highway	RDVDC091	Inbound	Veh							1485		1371	1667

Framed Data is recorded in Double Axle Counts.

Rural Coverage Count Stations

Table: 4.1 AADT For Coverage Stations - 10 Year Period

Year: 2007

Region: Darwin

Road Name / Location	ADT Station	Direction	Units	1998	1999	2000	2001	2002	2003	2004	2005	2006	2007
500m South of Cox Peninsular Road		Outbound	Veh							1428		1314	1675
		Both	D/A-Veh			3352		2545		2913		2685	3342
Woolianna Road 1km North of Daly River Rd	RDVDC055	Inbound	Veh							49		46	49
		Outbound	Veh							49		45	49
		Both	D/A-Veh			139		126		98		91	98

Darwin Total = 28

Rural Coverage Count Stations

Table: 4.1 AADT For Coverage Stations - 10 Year Period

Year: 2007

Region: Katherine

Road Name / Location	ADT Station	Direction	Units	1998	1999	2000	2001	2002	2003	2004	2005	2006	2007
Buchanan Highway 32km East of Top Springs	RKVDC028	Inbound	Veh							5		9	
		Outbound	Veh							5		9	
		Both	D/A-Veh	24		16		11		10		18	
Buchanan Hwy 32km West of Top Springs Rd	RKVDC026	Inbound	Veh							7		11	
		Outbound	Veh							8		9	
		Both	D/A-Veh	39		17		13		15		20	
Buchanan Hwy 5km South of Victoria Hwy	RKVDC027	Inbound	Veh							9		5	
		Outbound	Veh							9		10	
		Both	D/A-Veh	20		13		13		18		15	
Buntine Highway 16km East of Wave Hill	RKVDC029	Inbound	Veh							26		23	
		Outbound	Veh							25		22	
		Both	D/A-Veh	61		39		51		51		45	
Buntine Highway 64km West of Wave Hill	RKVDC030	Inbound	Veh							7		19	
		Outbound	Veh							7		17	
		Both	D/A-Veh	21		10		11		14		36	
Central Arnhem 5km North of Mainoru T/O	RKVDC034	Inbound	Veh								13		15
		Outbound	Veh								15		15
		Both	D/A-Veh		47		14		22		28		30
Central Arnhem North of Bulman	RKVDC042	Inbound	Veh								14		14
		Outbound	Veh								15		14
		Both	D/A-Veh		22		35		15		29		28
Central Arnhem Rd 8km East of Barunga	RKVDC020	Inbound	Veh								42		50
		Outbound	Veh								42		51
		Both	D/A-Veh		83		73		69		84		101
Delamere Road 10km South of Victoria Hwy	RKVDC025	Inbound	Veh							24		27	
		Outbound	Veh							22		25	

Framed Data is recorded in Double Axle Counts.

Rural Coverage Count Stations

Table: 4.1 AADT For Coverage Stations - 10 Year Period

Year: 2007

Region: Katherine

Road Name / Location	ADT Station	Direction	Units	1998	1999	2000	2001	2002	2003	2004	2005	2006	2007
		Both	D/A-Veh	121		47		44		46		52	
Edith Falls Road Near Park Entrance	RKVBC041	Both	D/A		210								
Edith Falls Road 2km East of Stuart Hwy	RKVDC033	Inbound	Veh								78		94
		Outbound	Veh								76		94
		Both	D/A-Veh		322		200		192		154		188
John Hauser Drive 500m East of Mataranka Rd No related primary, displayed AADT is ADT only.	RKVDC043	Inbound	Veh						55	32	32		30
		Outbound	Veh						46	27	26		23
		Both	Veh						101	59	58		53
Elsley Cemetery Access 500m East of Stuart Hwy (Elsley Park) No related primary, displayed AADT is ADT only.	RKVDC040	Inbound	Veh							11			15
		Outbound	Veh							9			18
		Both	D/A-Veh		26		44			20			33
Lajamanu Road 10km South of Hooker Ck	RKVDC032	Inbound	Veh							8			3
		Outbound	Veh							9			3
		Both	D/A-Veh	9		14		6		17			6
Lajamanu Road 16km South of Wave Hill	RKVDC031	Inbound	Veh							13			10
		Outbound	Veh							14			10
		Both	D/A-Veh	31		31		33		27			20
Mataranka 1km East of Stuart Hwy No related primary, displayed AADT is ADT only.	RKVDC022	Inbound	Veh								153		163
		Outbound	Veh								153		207
		Both	D/A-Veh		398		449		385		306		370
Nathan River Road 5km South of Roper Bar	RKVDC038	Inbound	Veh								8		18
		Outbound	Veh								9		18
		Both	D/A-Veh		24		28		20		17		36
Numbulwar Road 5km East of Ngukurr	RKVDC037	Inbound	Veh								12		9
		Outbound	Veh								11		9

Rural Coverage Count Stations

Table: 4.1 AADT For Coverage Stations - 10 Year Period

Year: 2007

Region: Katherine

Road Name / Location	ADT Station	Direction	Units	1998	1999	2000	2001	2002	2003	2004	2005	2006	2007
		Both	D/A-Veh		27		15		22		23		18
Roper Highway 5km East of Hodgson Downs T/O	RKVDC035	Inbound	Veh								23		28
		Outbound	Veh								24		28
		Both	D/A-Veh		54		39		47		47		56
Roper Highway 10km East of Roper Bar	RKVDC036	Inbound	Veh								30		35
		Outbound	Veh								29		35
		Both	D/A-Veh		77		44		34		59		70
Stuart Highway 80km South of Katherine	RKVDC021	Inbound	Veh								269		355
		Outbound	Veh								260		304
		Both	D/A-Veh		1031		529		547		529		659
Stuart Highway 10km South of Carpentaria Hwy	RKVDC023	Inbound	Veh							184		173	192
		Outbound	Veh							160		153	174
		Both	Veh			331		388		344		326	366
Victoria Highway 80km West of Willeroo	RKVDC024	Inbound	Veh							98		94	
		Outbound	Veh							101		103	
		Both	D/A-Veh	372		180		197		199		197	

Katherine Total = 23

Rural Coverage Count Stations

Table: 4.1 AADT For Coverage Stations - 10 Year Period

Year: 2007

Region: Tennant Creek

Road Name / Location	ADT Station	Direction	Units	1998	1999	2000	2001	2002	2003	2004	2005	2006	2007
Austral Downs Road 8km South of Barkly Hwy No related primary, displayed AADT is ADT only.	RTVDC023	Inbound	Veh								4		1
		Outbound	Veh								4		2
		Both	D/A-Veh		13		6			5		8	
Barkly Highway 10km East of Stuart Highway	RTVDC004	Inbound	Veh							98		107	
		Outbound	Veh							114		99	
		Both	Veh			207		237		212		206	
Barkly Highway In Front of Radio Repeater 8501	RTVDC029	Inbound	Veh								114		125
		Outbound	Veh								123		121
		Both	D/A-Veh		507		251		217		237		246
Barkly Stock Route 5km East of Stuart Hwy No related primary, displayed AADT is ADT only.	RTVDC024	Inbound	Veh								2		4
		Outbound	Veh								2		4
		Both	D/A-Veh		13		10		10		4		8
Calvert Road 5km East of Tablelands Hwy No related primary, displayed AADT is ADT only.	RTVDC025	Inbound	Veh								1		1
		Outbound	Veh								1		2
		Both	D/A-Veh		6		4		3		2		3
Carpentaria Highway 2km West of Robinson Rd (Borrooloola T/Off)	RTVDC038	Inbound	Veh							51		39	
		Outbound	Veh							51		47	
		Both	Veh			108		117		102		86	
Carpentaria Highway 5km East of Borrooloola	RTVDC032	Inbound	Veh									27	
		Outbound	Veh									34	
		Both	Veh									61	
Carpentaria Highway 5km West of Tablelands Hwy	RTVDC031	Inbound	Veh							22		18	
		Outbound	Veh							26		23	
		Both	D/A-Veh	97		40		37		48		41	
Carpentaria Highway 5km East of Tablelands Hwy	RTVDC033	Inbound	Veh							30		24	
		Outbound	Veh							29		28	

Rural Coverage Count Stations

Table: 4.1 AADT For Coverage Stations - 10 Year Period

Year: 2007

Region: Tennant Creek

Road Name / Location	ADT Station	Direction	Units	1998	1999	2000	2001	2002	2003	2004	2005	2006	2007
		Both	D/A-Veh	147		56		61		59		52	
Nathan River Road 2km North of Ryans Bend Rd	RTVDC034	Inbound	Veh							8		5	
		Outbound	Veh							8		6	
		Both	D/A-Veh	17		9		12		16		11	
Newcastle Waters Rd 2km West of Stuart Hwy	RTVDC037	Inbound	Veh								36		36
		Outbound	Veh								42		36
		Both	D/A-Veh		97		92		92		78		72
Old Bing Bong Rd 5km North of Borroloola	RTVDC035	Inbound	Veh							53		34	
		Outbound	Veh							51		41	
		Both	Veh			94		113		104		75	
Ranken Road 5km East of Brunette Downs No related primary, displayed AADT is ADT only.	RTVDC028	Inbound	Veh								2		1
		Outbound	Veh								3		2
		Both	D/A-Veh		5		2		2		5		3
Stuart Highway 20km North of Elliott	RTVDC020	Inbound	Veh								196		207
		Outbound	Veh								183		190
		Both	D/A-Veh		783		412		420		379		397
Stuart Highway 15km South of Wauchope	RTVDC021	Inbound	Veh								160		160
		Outbound	Veh								155		148
		Both	Veh								315		308
Stuart Highway 30km North of Barrow Ck	RTVDC022	Inbound	Veh								145		150
		Outbound	Veh								143		139
		Both	D/A-Veh		818		701		326		288		289
Tablelands Highway 160km North of Barkly Hwy No related primary, displayed AADT is ADT only.	RTVDC027	Inbound	Veh								9		20
		Outbound	Veh								9		18
		Both	D/A-Veh		50		33		39		18		38
Tablelands Highway	RTVDC030	Inbound	Veh									18	

Framed Data is recorded in Double Axle Counts.

Rural Coverage Count Stations

Table: 4.1 AADT For Coverage Stations - 10 Year Period

Year: 2007

Region: Tennant Creek

Road Name / Location	ADT Station	Direction	Units	1998	1999	2000	2001	2002	2003	2004	2005	2006	2007
5km South of Carpentaria Hwy		Outbound	Veh									17	
		Both	Veh										35
Wollogorang Road 5km East of Robinson River T/O	RTVDC036	Inbound	Veh									8	
		Outbound	Veh									7	
		Both	Veh										15

Tennant Creek Total = 19

Rural Coverage Count Stations

Table: 4.2 Calculated AADT and Monthly ADT for Coverage Stations

Year: 2007

Region: Alice Springs

Key: Road Restriction
Road Closure & Restriction

Road Name / Location	Station No	Direction	Units	Jan	Feb	Mar	Apr	May	Jun	Jul	Aug	Sep	Oct	Nov	Dec	AADT
Arapunya Road 8km North of Plenty Hwy	RAVDC028	Inbound	Veh								7	8	7			7
		Outbound	Veh								8	8	7			7
		Both	Veh									15	16	14		
Plenty Highway 56km East of Stuart Hwy	RAVDC025	Inbound	Veh								45	41	44			38
		Outbound	Veh								45	38	44			37
		Both	Veh									90	79	88		
Plenty Highway 10km East of Huckitta Stn	RAVDC026	Inbound	Veh								16	13	11			13
		Outbound	Veh								16	11	14			12
		Both	Veh									32	24	25		
Sandover Highway 10km North of Plenty Hwy	RAVDC022	Inbound	Veh								16	16				14
		Outbound	Veh								18	18				16
		Both	Veh									34	34			
Sandover Highway 10km East of Ammaroo Stn	RAVDC024	Inbound	Veh								3					3
		Outbound	Veh								3					3
		Both	Veh									6				
Stuart Highway 8km North of Aileron	RAVDC020	Inbound	Veh							274	236					208
		Outbound	Veh							214	238					181
		Both	Veh								488	474				
Stuart Highway 1km South of Airport Intersection	RAVDC073	Inbound	Veh							834						508
		Outbound	Veh							751						532
		Both	Veh								1585					
Uluru Road Between Yulara Town I/S & Uluru Park	RAVDC075	Inbound	Veh	415	399	467	580	536	649	765	657	624	580	501	425	551
		Outbound	Veh	416	395	465	581	535	649	765	656	622	580	500	427	550
		Both	Veh	831	794	932	1161	1071	1298	1530	1313	1246	1160	1001	852	1101

Rural Coverage Count Stations

Table: 4.2 Calculated AADT and Monthly ADT for Coverage Stations

Year: 2007

Region: Alice Springs

Road Name / Location	Station No	Direction	Units	Jan	Feb	Mar	Apr	May	Jun	Jul	Aug	Sep	Oct	Nov	Dec	AADT
----------------------	------------	-----------	-------	-----	-----	-----	-----	-----	-----	-----	-----	-----	-----	-----	-----	------

Alice Springs Total = 8

Key: Road Restriction
Road Closure & Restriction

Rural Coverage Count Stations

Key: Road Restriction

Table: 4.2 Calculated AADT and Monthly ADT for Coverage Stations

Year: 2007

Region: Darwin

Road Name / Location	Station No	Direction	Units	Jan	Feb	Mar	Apr	May	Jun	Jul	Aug	Sep	Oct	Nov	Dec	AADT
Arnhem Highway 500m East of Trippe Rd	RDVDC022	Inbound	Veh					931	970	987						741
		Outbound	Veh					977	1015	1093						808
		Both	Veh					1908	1985	2080						1549
Arnhem Highway 200m East of Lambells Lagoon Rd	RDVDC023	Inbound	Veh					761								616
		Outbound	Veh					778								662
		Both	Veh					1539								1278
Arnhem Highway 5km East of Adelaide River Bridge	RDVDC052	Inbound	Veh					542								453
		Outbound	Veh					572								482
		Both	Veh					1114								935
Gimbat Road 1km East of Kakadu Hwy	RDVDC045	Inbound	Veh								49	36				31
		Outbound	Veh								48	36				33
		Both	Veh								97	72				64
Gunn Point Road 100m East of Howard Springs Rd	RDVDC047	Inbound	Veh									768				717
		Outbound	Veh									729				678
		Both	Veh									1497				1395
Gunn Point Road 10km East of Howard River Bridge	RDVDC061	Inbound	Veh								47					52
		Outbound	Veh								48					52
		Both	Veh								95					104
Howard Springs Road 200m West of Gunn Point Rd	RDVDC046	Inbound	Veh									836				781
		Outbound	Veh									800				745
		Both	Veh									1636				1526
Jim Jim Road 4km East of Arnhem Hwy	RDVDC024	Inbound	Veh								22	24				18
		Outbound	Veh								22	25				18
		Both	Veh								44	49				36
Kakadu Highway 5km South of Old Jim Jim Rd	RDVDC042	Inbound	Veh								120	101				89
		Outbound	Veh								84	65				52

Rural Coverage Count Stations

Key: Road Restriction

Table: 4.2 Calculated AADT and Monthly ADT for Coverage Stations

Year: 2007

Region: Darwin

Road Name / Location	Station No	Direction	Units	Jan	Feb	Mar	Apr	May	Jun	Jul	Aug	Sep	Oct	Nov	Dec	AADT
		Both	Veh								204	166				141
Kakadu Highway	RDVDC041	Inbound	Veh								131	109				96
1km North of Old Jim Jim Rd		Outbound	Veh								95	74				59
		Both	Veh								226	183				155
Maningrida Access	RDVDC063	Inbound	Veh								13	11				7
1km East of Narbalek Mine T/Off		Outbound	Veh								14	14				8
		Both	Veh								27	25				15
Mount Wells	RDVDC057	Inbound	Veh									103	102			98
2km East of Stuart Hwy		Outbound	Veh									105	106			96
		Both	Veh									208	208			194
Murgenella Sett	RDVDC062	Inbound	Veh								14	12				7
1km North of Narbalek Mine T/Off		Outbound	Veh								13	12				8
		Both	Veh								27	24				15
Point Stuart Road	RDVDC025	Inbound	Veh								33	33				26
2km North of Arnhem Hwy		Outbound	Veh								34	33				25
		Both	Veh								67	66				51
Port Keats Road	RDVDC056	Inbound	Veh						34	40	37	41				31
5km West of Daly River Crossing		Outbound	Veh						36	41	38	42				33
		Both	Veh						70	81	75	83				64
Stuart Highway	RDVDC051	Inbound	Veh											3040	2623	2442
500m North of Gulnare Rd		Outbound	Veh											3145	2731	2442
		Both	Veh											6185	5354	4884
Stuart Highway	RDVDC049	Inbound	Veh												2301	2586
500m North of Cox Peninsula Rd		Outbound	Veh												2592	2596
		Both	Veh												4893	5182
Stuart Highway	RDVDC091	Inbound	Veh												1446	1667

Rural Coverage Count Stations

Table: 4.2 Calculated AADT and Monthly ADT for Coverage Stations

Year: 2007

Region: Darwin

Key: Road Restriction

Road Name / Location	Station No	Direction	Units	Jan	Feb	Mar	Apr	May	Jun	Jul	Aug	Sep	Oct	Nov	Dec	AADT
500m South of Cox Peninsular Road		Outbound	Veh												1444	1675
		Both	Veh												2890	3342
Woolianna Road 1km North of Daly River Rd	RDVDC055	Inbound	Veh							66	59	55		45		49
		Outbound	Veh							64	60	53		45		49
		Both	Veh							130	119	108		90		98

Darwin Total = 19

Rural Coverage Count Stations

Key: Road Restriction

Table: 4.2 Calculated AADT and Monthly ADT for Coverage Stations

Year: 2007

Region: Katherine

Road Name / Location	Station No	Direction	Units	Jan	Feb	Mar	Apr	May	Jun	Jul	Aug	Sep	Oct	Nov	Dec	AADT	
Central Arnhem 5km North of Mainoru T/O	RKVDC034	Inbound	Veh						18	19						15	
		Outbound	Veh						18	22							15
		Both	Veh						36	41							30
Central Arnhem North of Bulman	RKVDC042	Inbound	Veh						17	16						14	
		Outbound	Veh						16	18							14
		Both	Veh						33	34							28
Central Arnhem Rd 8km East of Barunga	RKVDC020	Inbound	Veh										52	57		50	
		Outbound	Veh										55	57		51	
		Both	Veh										107	114		101	
Edith Falls Road 2km East of Stuart Hwy	RKVDC033	Inbound	Veh										115	94		94	
		Outbound	Veh										115	94		94	
		Both	Veh										230	188		188	
John Hauser Drive 500m East of Mataranka Rd	RKVDC043	Inbound	Veh									38	28			30	
		Outbound	Veh									36	27			23	
		Both	Veh									74	55			53	
Elsley Cemetery Access 500m East of Stuart Hwy (Elsey Park)	RKVDC040	Inbound	Veh						25	27						15	
		Outbound	Veh						25	26							18
		Both	Veh						50	53							33
Mataranka 1km East of Stuart Hwy	RKVDC022	Inbound	Veh						265							163	
		Outbound	Veh						266								207
		Both	Veh						531								370
Nathan River Road 5km South of Roper Bar	RKVDC038	Inbound	Veh							16	33					18	
		Outbound	Veh							14	32						18
		Both	Veh							30	65						36
Numbulwar Road 5km East of Ngukurr	RKVDC037	Inbound	Veh							12	14					9	
		Outbound	Veh							12	14						9

Rural Coverage Count Stations

Table: 4.2 Calculated AADT and Monthly ADT for Coverage Stations

Year: 2007

Region: Katherine

Key: Road Restriction

Road Name / Location	Station No	Direction	Units	Jan	Feb	Mar	Apr	May	Jun	Jul	Aug	Sep	Oct	Nov	Dec	AADT
		Both	Veh								24	28				18
Roper Highway 5km East of Hodgson Downs T/O	RKVDC035	Inbound	Veh							37	44					28
		Outbound	Veh							37	43					28
		Both	Veh								74	87				
Roper Highway 10km East of Roper Bar	RKVDC036	Inbound	Veh							40	58					35
		Outbound	Veh							43	57					35
		Both	Veh								83	115				
Stuart Highway 80km South of Katherine	RKVDC021	Inbound	Veh							496						355
		Outbound	Veh							427						304
		Both	Veh								923					
Stuart Highway 10km South of Carpentaria Hwy	RKVDC023	Inbound	Veh							319	286					192
		Outbound	Veh							274	313					174
		Both	Veh								593	599				

Katherine Total = 13

Rural Coverage Count Stations

Table: 4.2 Calculated AADT and Monthly ADT for Coverage Stations

Year: 2007

Region: Tennant Creek

Key: Road Closure & Restriction
Road Restriction

Road Name / Location	Station No	Direction	Units	Jan	Feb	Mar	Apr	May	Jun	Jul	Aug	Sep	Oct	Nov	Dec	AADT	
Austral Downs Road 8km South of Barkly Hwy	RTVDC023	Inbound	Veh													1	
		Outbound	Veh														2
		Both	Veh														3
Barkly Highway In Front of Radio Repeater 8501	RTVDC029	Inbound	Veh							182	157					125	
		Outbound	Veh							194	190					121	
		Both	Veh							376	347						246
Barkly Stock Route 5km East of Stuart Hwy	RTVDC024	Inbound	Veh							6	5					4	
		Outbound	Veh							6	4					4	
		Both	Veh								12	9					8
Calvert Road 5km East of Tablelands Hwy	RTVDC025	Inbound	Veh							2	2					1	
		Outbound	Veh							3	1					2	
		Both	Veh								5	3					3
Newcastle Waters Rd 2km West of Stuart Hwy	RTVDC037	Inbound	Veh							59	57					36	
		Outbound	Veh							60	57					36	
		Both	Veh								119	114					72
Ranken Road 5km East of Brunette Downs	RTVDC028	Inbound	Veh							1	1					1	
		Outbound	Veh							2	2					2	
		Both	Veh								3	3					3
Stuart Highway 20km North of Elliott	RTVDC020	Inbound	Veh													207	
		Outbound	Veh													190	
		Both	Veh														397
Stuart Highway 15km South of Wauchope	RTVDC021	Inbound	Veh							225	215					160	
		Outbound	Veh							206	213					148	
		Both	Veh								431	428					308
Stuart Highway 30km North of Barrow Ck	RTVDC022	Inbound	Veh							210	201					150	
		Outbound	Veh							191	204					139	

Rural Coverage Count Stations

Table: 4.2 Calculated AADT and Monthly ADT for Coverage Stations

Year: 2007

Region: Tennant Creek

Key: Road Closure & Restriction
Road Restriction

Road Name / Location	Station No	Direction	Units	Jan	Feb	Mar	Apr	May	Jun	Jul	Aug	Sep	Oct	Nov	Dec	AADT
		Both	Veh							401	405					289
Tablelands Highway	RTVDC027	Inbound	Veh							32	30					20
160km North of Barkly Hwy		Outbound	Veh							25	21					18
		Both	Veh								57	51				38

Tennant Creek Total = 10

Coverage Count Stations

Table: 4A Stations and Last Year Recorded

Year: 2007

Region: Alice Springs

Road	Location	Station	Comment	Year Last Recorded
Arapunya Road	8km North of Plenty Hwy	RAVDC028		2007
Areyonga Road	5km South of Kings Canyon T/O	RAVDC076		2006
Areyonga Road	5km South of Kings Canyon T/O	RAVBC076		2004
Arltunga Road	5km North of Ross Hwy	RAVDC031		2006
Arltunga Road	5km North of Ross Hwy	RAVBC031		2004
Ernest Giles Road	2km West of Henbury Crater T/O	RAVDC060		2006
Ernest Giles Road	2km West of Henbury Crater T/O	RAVBC060		2004
Finke Road	10km East of Stuart Hwy	RAVDC069		2006
Finke Road	10km East of Stuart Hwy	RAVBC069		2004
Gap Road	South of South Tce	UAVDC029		2007
Haasts Bluff Settacc	5km West of Namatjira Dr (Beer Can Cnr)	RAVBC052		2004
Haasts Bluff Settacc	5km West of Namatjira Dr (Beer Can Cnr)	RAVDC052		2004
Honeymoon Gap Rd	500m South of Larapinta Dr	UAVDC039		2006
Kintore Road	32km West of Tanami Rd	RAVBC042		2004
Kintore Road	32km West of Tanami Rd	RAVDC042		2006
Larapinta Drive	West of Van Senden Ave	UAVDC033		2006
Larapinta Drive	West of Milner Rd	UAVDC043		2007
Larapinta Drive	At Alice Springs Town Boundary	UAVDC044		2006
Larapinta Drive	5km West of Hermansburg	RAVBC044		2004
Larapinta Drive	5km West of Hermansburg	RAVDC044		2006
Larapinta Drive	5km West of Areyonga Road	RAVBC077		2004
Larapinta Drive	5km West of Areyonga Road	RAVDC077		2006
Luritja Road	16km North of Lasseter Hwy	RAVBC061		2004
Luritja Road	16km North of Lasseter Hwy	RAVDC061		2006
Maryvale Road	16km South of Santa Teresa Rd	RAVBC051		2004
Maryvale Road	16km South of Santa Teresa Rd	RAVDC051		2006
Mulga Park Road	16km West of Stuart Hwy	RAVBC065		2004
Mulga Park Road	16km West of Stuart Hwy	RAVDC065		2006
Mulga Park Road	8km South of Lasseter Hwy	RAVDC066		2006
Mulga Park Road	8km South of Lasseter Hwy	RAVBC066		2004
Plenty Highway	56km East of Stuart Hwy	RAVDC025		2007
Plenty Highway	10km East of Huckitta Stn	RAVDC026		2007
Ringwood Road	8km South of Ross Hwy	RAVBC033		2004
Ringwood Road	8km South of Ross Hwy	RAVDC033		2006
Ross Highway	10km East of Arltunga T/O	RAVDC030		2006

Coverage Count Stations

Table: 4A Stations and Last Year Recorded

Year: 2007

Region: Alice Springs

Road	Location	Station	Comment	Year Last Recorded
Ross Highway	10km East of Arltunga T/O	RAVBC030		2004
Ross Highway	32km East of Alice Springs	RAVBC029		2004
Ross Highway	32km East of Alice Springs	RAVDC029		2006
Sadadeen Rd	East of Stott Tce	UAVDC022		2007
Sandover Highway	10km North of Plenty Hwy	RAVDC022		2007
Sandover Highway	10km East of Ammaroo Stn	RAVDC024		2007
Santa Teresa Road	16km South of Maryvale T/O	RAVDC050		2006
Santa Teresa Road	1km East of Stuart Hwy Intersection	UAVDC041		2007
Santa Teresa Road	16km South of Maryvale T/O	RAVBC050		2004
South Terrace	East of Gap Rd	UAVDC028		2007
Standley	5km North of Larapinta Dr	RAVBC048		2004
Standley Chasm Rd	5km North of Larapinta Dr	RAVDC048		2006
Stevens Road	East of Barrett Drive	UAVDC047		2007
Stott Tce	East of Sadadeen Rd	UAVDC021		2007
Stuart Highway	South of Sargeant Street	UAVDC001		2007
Stuart Highway	8km North of Aileron	RAVDC020		2007
Stuart Highway	50m North of Schwartz Crescent	UAVDC046		2006
Stuart Highway	South of Acacia St	UAVDC030		2005
Stuart Highway	1km South of Airport Intersection	RAVDC073		2007
Tanami Road	8km North of Papunya Rd	RAVBC040		2004
Tanami Road	8km North of Papunya Rd	RAVDC040		2006
Tanami Road	50km West of Yuendumu	RAVDC041		2006
Tanami Road	50km West of Yuendumu	RAVBC041		2004
The Garden	5km East of Stuart Hwy	RAVDC032		2006
The Garden	5km East of Stuart Hwy	RAVBC032		2004
Tjukururu Road	32km West of Kata Tjuta	RAVDC064		2004
Tjukururu Road	32km West of Mount Olga	RAVBC064		2004
Uluru Road	Between Yulara Town I/S & Uluru Park - Inbou	RAVIC075		2005
Uluru Road	Between Yulara Town I/S & Uluru Park	RAVDC075		2007
Undoolya Road	West of Sturt Tce (Wills Tce Causeway)	UAVDC023		2006
Undoolya Road	East of Kurrajong Dr	UAVDC020		2006

Coverage Count Stations

Table: 4A Stations and Last Year Recorded

Year: 2007

Region: Alice Springs

Road	Location	Station	Comment	Year Last Recorded
Alice Springs Total = 66				

Coverage Count Stations

Table: 4A Stations and Last Year Recorded

Year: 2007

Region: Darwin

Road	Location	Station	Comment	Year Last Recorded
Airport Access Road	Near Rothdale Road	UDVDC090		2007
Amy Johnson Ave	Mid Stuart Hwy & Tiger Brennan Drive	UDVDC088		2007
Arnhem Highway	500m East of Trippe Rd	RDVDC022		2007
Arnhem Highway	200m East of Lambells Lagoon Rd	RDVDC023		2007
Arnhem Highway	5km East of Adelaide River Bridge	RDVDC052		2007
Arnhem Highway	1km East of Kakadu Hwy	RDVDC026		2005
Bagot Road	100m North of McMillans Rd	UDVDC042		2007
Berrimah Rd	100m South Makagon Rd	UDVDC024		2007
Berrimah Road	500m South of Stuart Highway	UDVDC091		2007
Channel Island Road	South of Elizabeth River Bridge	UDVDC072		2007
Chung Wah Terrace	Between Rolyat & Temple Tce	UDVDC089		2005
Chung Wah Terrace	100m East of Elrundie Ave	UDVDC063		2007
Chung Wah Terrace	Between Rolyat & Raffles Roads	UDVDC074		2007
Cox Peninsula Road	At Blackmore River Bridge	RDVBC030		2004
Cox Peninsula Road	At Blackmore River Bridge	RDVDC030		2006
Cox Peninsula Road	500m West of Fog Bay Rd	RDVBC033		2004
Cox Peninsula Road	500m West of Fog Bay Rd	RDVDC033		2006
Cox Peninsula Road	Between Belyuen & Charles Pt.	RDVDC090		2006
Cox Peninsula Road	Between Belyuen & Charles Pt.	RDVBC090		2004
Darwin River Road	3km West of Cox Peninsula Rd	RDVBC036		2004
Darwin River Road	3km West of Cox Peninsula Rd	RDVDC036		2006
Elrundie Avenue	100m North of Chung Wah Tce	UDVDC062		2007
Francis Bay Dve	Mid Dinah Beach Rd & Fishermans Pl	UDVDC096		2006
Gimbat Road	1km East of Kakadu Hwy	RDVDC045		2007
Gunn Point Road	100m East of Howard Springs Rd	RDVDC047		2007
Gunn Point Road	10km East of Howard River Bridge	RDVDC061		2007
Howard Springs Road	200m West of Gunn Point Rd	RDVDC046		2007
Jim Jim Road	4km East of Arnhem Hwy	RDVDC024		2007
Kakadu Highway	5km South of Old Jim Jim Rd	RDVDC042		2007
Kakadu Highway	1km North of Old Jim Jim Rd	RDVDC041		2007
Litchfield Park Road	5km South of Wangi Falls Rd	RDVDC054		2006
Litchfield Park Road	5km South of Wangi Falls Rd	RDVBC054		2004
Litchfield Park Road	1km North of Wangi Falls Rd	RDVDC053		2006
Litchfield Park Road	1km North of Wangi Falls Rd	RDVBC053		2004
Maningrida Access	1km East of Narbalek Mine T/Off	RDVDC063		2007

Coverage Count Stations

Table: 4A Stations and Last Year Recorded

Year: 2007

Region: Darwin

Road	Location	Station	Comment	Year Last Recorded
McMillans Road	100m South of Police Station Entrance	UDVDC094		2007
McMillans Road	50m West of Lee Point Rd	UDVDC033		2007
McMillans Road	100m West of Rothdale Rd	UDVDC068		2007
McMillans Road	100m West of Vanderlin Dr	UDVDC028		2007
McMillans Road	100m West of Amy Johnson Ave	UDVDC030		2007
McMinn Street	Between Knuckey & Gardiner Sts	UDVDC075		2006
Mount Wells	2km East of Stuart Hwy	RDVDC057		2007
Murgenella Sett	1km North of Narbalek Mine T/Off	RDVDC062		2007
Ooloo Road	1km West of Douglas Hot Springs	RDVDC059		2006
Ooloo Road	1km West of Douglas Hot Springs	RDVBC059		2004
Point Stuart Road	2km North of Arnhem Hwy	RDVDC025		2007
Port Keats Road	5km West of Daly River Crossing	RDVDC056		2007
Roystonea Ave	East of Gurd St	UDVDC095		2006
Stuart Highway	100m North of Henning Road	UDVDC021		2007
Stuart Highway	Between Parap & Goyder Roads	UDVDC078		2006
Stuart Highway	Midway Woolner & Parap Rds	UDVDC047		2006
Stuart Highway	Midway The Overpass & Ross Smith Ave	UDVDC070		2006
Stuart Highway	Midway Hook Rd & Lee St	UDVDC071		2007
Stuart Highway	100m West of Berrimah Rd	UDVDC026		2006
Stuart Highway	Midway Yarrowonga & Tulagi Rds.	UDVDC079		2007
Stuart Highway	500m North of Gulnare Rd	RDVDC051		2007
Stuart Highway	500m North of Cox Peninsula Rd	RDVDC049		2007
Stuart Highway	500m South of Cox Peninsular Road	RDVDC091		2007
Temple Terrace	300m North of Roystonea Ave	UDVDC066		2006
Temple Terrace	100m South of Roystonea Ave	UDVDC065		2007
Tiger Brennan Drive	200m West of Reichardt Rd (In Cutting)	UDVDC069		2006
Trower Road	100m North of Parer Dr	UDVDC038		2007
Tulagi Road	500m South of Robinson Barracks	UDVDC093		2007
University Ave	Midway Dwyer & Chung Wah	UDVDC086		2007
University Avenue	50m West of Roystonea Ave	UDVDC060		2007
McMinn St	Entrance to Darwin Wharf Precinct	UDVDC080		2006
Vanderlin Drive	100m West of Mueller Rd	UDVDC076		2007
Vanderlin Drive	100m East of Lee Point Rd	UDVDC037		2007
Vanderlin Drive	50m South of McMillans Road	UDVDC027		2007
Woolianna Road	1km North of Daly River Rd	RDVDC055		2007

Coverage Count Stations

Table: 4A Stations and Last Year Recorded

Year: 2007

Region: Darwin

Road	Location	Station	Comment	Year Last Recorded
-------------	-----------------	----------------	----------------	---------------------------

Darwin Total = 70

Coverage Count Stations

Table: 4A Stations and Last Year Recorded

Year: 2007

Region: Katherine

Road	Location	Station	Comment	Year Last Recorded
Bicentennial Road	1km West of Stuart Highway	UKVDC018		2006
Buchanan Highway	32km East of Top Springs	RKVBC028		2004
Buchanan Highway	32km East of Top Springs	RKVDC028		2006
Buchanan Hwy	32km West of Top Springs Rd	RKVDC026		2006
Buchanan Hwy	32km West of Top Springs Rd	RKVBC026		2004
Buchanan Hwy	5km South of Victoria Hwy	RKVDC027		2006
Buchanan Hwy	5km South of Victoria Hwy	RKVBC027		2004
Buntine Highway	16km East of Wave Hill	RKVBC029		2004
Buntine Highway	16km East of Wave Hill	RKVDC029		2006
Buntine Highway	64km West of Wave Hill	RKVDC030		2006
Buntine Highway	64km West of Wave Hill	RKVBC030		2004
Central Arnhem	5km North of Mainoru T/O	RKVDC034		2007
Central Arnhem	North of Bulman	RKVDC042		2007
Central Arnhem Rd	8km East of Barunga	RKVDC020		2007
Chambers Drive	100m West of Lindsay St (near BMX)	UKVDC023		2006
Chambers Drive	100m South of Lindsay St	UKVDC021		2006
Delamere Road	10km South of Victoria Hwy	RKVDC025		2006
Delamere Road	10km South of Victoria Hwy	RKVBC025		2004
Edith Falls Road	2km East of Stuart Hwy	RKVDC033		2007
Florina Road	100m West of Cossack Rd	UKVDC022		2006
John Hauser Drive	500m East of Mataranka Rd	RKVDC043		2007
Elsey Cemetery Access	500m East of Stuart Hwy (Elsey Park)	RKVDC040		2007
Lajamanu Road	10km South of Hooker Ck	RKVBC032		2004
Lajamanu Road	10km South of Hooker Ck	RKVDC032		2006
Lajamanu Road	16km South of Wave Hill	RKVDC031		2006
Lajamanu Road	16km South of Wave Hill	RKVBC031		2004
Lindsay St	North of Katherine Tce	UKVDC015		2006
Mataranka	1km East of Stuart Hwy	RKVDC022		2007
Nathan River Road	5km South of Roper Bar	RKVDC038		2007
Numbulwar Road	5km East of Ngukurr	RKVDC037		2007
Roper Highway	5km East of Hodgson Downs T/O	RKVDC035		2007
Roper Highway	10km East of Roper Bar	RKVDC036		2007
Stuart Highway	Between Bicentennial and Maluka Rds	UKVDC019		2006
Stuart Highway	Between Katherine Tce and Bicentennial Rd	UKVDC020		2006
Stuart Highway	Between Maluka Rd and Crawford St	UKVDC017		2006

Coverage Count Stations

Table: 4A Stations and Last Year Recorded

Year: 2007

Region: Katherine

Road	Location	Station	Comment	Year Last Recorded
Stuart Highway	80km South of Katherine	RKVDC021		2007
Stuart Highway	10km South of Carpentaria Hwy	RKVDC023		2007
Victoria Highway	East of Zimmen Dr	UKVDC014		2006
Victoria Highway	80km West of Willeroo	RKVDC024		2006
Victoria Highway	80km West of Willeroo	RKVBC024		2004

Katherine Total = 40

Coverage Count Stations

Table: 4A Stations and Last Year Recorded

Year: 2007

Region: Tennant Creek

Road	Location	Station	Comment	Year Last Recorded
Austral Downs Road	8km South of Barkly Hwy	RTVDC023		2007
Barkly Highway	10km West of Stuart Highway	RTVBC004		2004
Barkly Highway	In Front of Radio Repeater 8501	RTVDC029		2007
Barkly Stock Route	5km East of Stuart Hwy	RTVDC024		2007
Calvert Road	5km East of Tablelands Hwy	RTVDC025		2007
Carpentaria Highway	2km West of Robinson Rd (Borrooloola T/Off)	RTVDC038		2006
Carpentaria Highway	2km West of Robinson Rd (Borrooloola T/Off)	RTVBC038		2004
Carpentaria Highway	5km East of Borrooloola	RTVDC032		2006
Carpentaria Highway	5km East of Borrooloola	RTVBC032		2004
Carpentaria Highway	5km West of Tablelands Hwy	RTVDC031		2006
Carpentaria Highway	5km West of Tablelands Hwy	RTVBC031		2004
Carpentaria Highway	5km East of Tablelands Hwy	RTVBC033		2004
Carpentaria Highway	5km East of Tablelands Hwy	RTVDC033		2006
Nathan River Road	2km North of Ryans Bend Rd	RTVBC034		2004
Nathan River Road	2km North of Ryans Bend Rd	RTVDC034		2006
Newcastle Waters Rd	2km West of Stuart Hwy	RTVDC037		2007
Old Bing Bong Rd	5km North of Borrooloola	RTVBC035		2004
Old Bing Bong Rd	5km North of Borrooloola	RTVDC035		2006
Peko Road	10m West of Ambrose Street	UTVDC003		2007
Ranken Road	5km East of Brunette Downs	RTVDC028		2007
Stuart Highway	10km West of Stuart Highway	RTVDC004		2006
Stuart Highway	20km North of Elliott	RTVDC020		2007
Stuart Highway	50m South of Blain Street	UTVDC001		2007
Stuart Highway	15km South of Wauchope	RTVDC021		2007
Stuart Highway	30km North of Barrow Ck	RTVDC022		2007
Tablelands Highway	160km North of Barkly Hwy	RTVDC027		2007
Tablelands Highway	5km South of Carpentaria Hwy	RTVDC030		2006
Tablelands Highway	5km South of Carpentaria Hwy	RTVBC030		2004
Warrego Road	1.5km West of Stuart Hwy	UTVDC017		2007
Wollogorang Road	5km East of Robinson River T/O	RTVBC036		2004
Wollogorang Road	5km East of Robinson River T/O	RTVDC036		2006

Coverage Count Stations

Table: 4A Stations and Last Year Recorded

Year: 2007

Region: Tennant Creek

Road	Location	Station	Comment	Year Last Recorded
Tennant Creek Total = 31				

Primary Count Stations

Table: 4B Stations and Last Year Recorded

Year: 2007

Region: Alice Springs

Road	Location	Station	Comment	Year Last Recorded
Larapinta Drive	50m West of Battarbee Street	UAVDP013		2007
Larapinta Drive	West of George Crs	UAVDP004		2007
Larapinta Drive	1km East of Larapinta / Namatjira Int.	RAVBP002		2007
Larapinta Dve	West of Bradshaw Dve	UAVDP006		1998
Larapinta Dve	30km North of Kings Canyon (at jump up)	RAVDP013		2007
Lasseter Highway	500m West of Stuart Highway	RAVDP007		2007
Lasseter Highway	500m East of Yulara / Airport Int.	RAVDP008		2007
Luritja Road	500m East of Kings Canyon Ranger Stn - Micr	RAVDP009		2007
Namatjira Dr	5km South of Beer Can Cnr	RAVDP012		2007
Namatjira Drive	5km West of Larapinta Junction	RAVDP011		2007
Plenty Highway	16km East of Stuart Highway	RAVDP004		2007
Ross Highway	6.5km East of Stuart Highway	RAVDP006		2007
Ross Hwy	Between round-a-bout & John Blakeman Bridg	UAVDP011		2007
Stephens Road	50m West of Barrett Drive	UAVDP012		2007
Stott Tce	West of Sadadeen Rd	UAVDP008		2007
Stott Tce	Between Bath and Hartley St	UAVDP009		2007
Stuart Highway	South of Sargeant Street	UAVDP001		1998
Stuart Highway	3km North of Alice Springs	RAVDP001		2007
Stuart Highway	South of Woods Tce	UAVDP002		2007
Stuart Highway	South of Skinner St	UAVDP005		2007
Stuart Highway	At Heavitree Gap	UAVDP007		2007
Stuart Highway	1km North of Airport Turnoff	UAVDP010		2007
Stuart Highway	100km South of Alice Springs	RAVDP010		2007
Stuart Highway	200m North of Kulgera	RAVDP003		2007
Tanami Road	16km West of Stuart Highway	RAVDP005		2007
Tjukaruru Road	32km West of Kata Tjuta	RAVDP064		2007
Undoolya Road	West of Kurrajong Dr	UAVDP003		2007

Alice Springs Total = 27

Primary Count Stations

Table: 4B Stations and Last Year Recorded

Year: 2007

Region: Darwin

Road	Location	Station	Comment	Year Last Recorded
Amy Johnson Ave	50m South of McMillans Rd	UDVDP011		2004
Amy Johnson Ave	500m South of Boulter Rd	UDVDP026		2007
Arnhem Highway	2km West of Adelaide River Brg.	RDVDP007		2007
Arnhem Highway	9.5km East of Point Stuart Rd.	RDVDP018		2007
Arnhem Highway	3km West of South Alligator Brg.	RDVDP008		2005
Arnhem Hwy	500m East of Stuart Hwy	UDVDP019		2007
Bagot Road	50m South of Nermaluk Dr	UDVDP002		2007
Batchelor Road	5km West of Stuart Highway	RDVDP015		2007
Berrimah Road	500m South of Wishart Road - Mk3	UDVDP025		2007
Berrimah Road	500m South of Wishart Road - Inbound Micro	UDVIP025		2005
Berrimah Road	500m South of Wishart Road - Outbound Micro	UDVOP025		2005
Cox Peninsula Road	At Pioneer Creek Bridge	RDVDP010		2007
Cox Peninsular Road	4km West of Stuart Highway	RDVDP009		2007
Daly River Road	1km West of Dorat Road	RDVDP037		2007
Dick Ward Drive	At Treatment Works	UDVDP005		2007
Dorat Road	3.5km West of Stuart Hwy	RDVDP022		2007
Dorat Road	At Adelaide River Showgrounds	RDVDP011		2005
Elrundie Ave	200m South of University Ave	UDVDP061		2007
Fog Bay Road	2km West of Cox Peninsular Road	RDVDP032		2007
Gilruth Avenue	At Darwin Highschool Crossing	UDVDP004		2007
Gunn Point Road	700m West of Howard River Bridge	RDVDP021		2007
Howard Springs Road	500m East of Stuart Hwy	UDVDP018		2007
Kakadu Highway	500m East of Stuart Highway	RDVDP012		2007
Kakadu Highway	3km South of Arnhem Highway	RDVDP004		2007
Lambrick Avenue	200m West of Stuart Highway	UDVDP023		2007
Litchfield Park Road	5km West of Finnis River Crossing	RDVDP035		2007
Litchfield Park Road	2km West of Cox Peninsula Road	RDVDP014		2007
McMillans Road	500m North of Stuart Hwy	UDVDP021		2007
McMillans Road	100m East of Sabine Rd	UDVDP008		2007
McMinn Street	50m East of Daly St	UDVDP007		2007
Oenpelli Road	1km North of Arnhem Highway	RDVDP016		2007
Ooloo Road	2km East of Dorat Road	RDVDP043		2007
Roystonea Ave	100m West of Yarrowonga Rd	UDVDP015		2007
Stuart Highway	10m South of Duke St	UDVDP003		2007
Stuart Highway	50m West of Amy Johnson Ave	UDVDP014		2007

Primary Count Stations**Table: 4B Stations and Last Year Recorded****Year: 2007****Region: Darwin**

Road	Location	Station	Comment	Year Last Recorded
Stuart Highway	200m East of Bagot Rd Intersection	UDVDP001		2007
Stuart Highway	400m East of Berrimah Rd.	UDVDP010		2007
Stuart Highway	500m West of Howard Springs Rd	UDVDP017		2007
Stuart Highway	500m North of Arnhem Hwy	UDVDP020		2007
Stuart Highway	2km North of Manton Dam T/O	RDVDP002		2007
Stuart Highway	500m South of Adelaide River Bridge	RDVDP003		2007
Stuart Highway	2km North of Kakadu Highway	RDVDP005		2007
Temple Tce	300m North of Roystonea Ave	UDVDP066		2000
Temple Terrace	100m South of Stuart Hwy	UDVDP024		2007
Tiger Brennan Drive	800m West of Berrimah Rd.	UDVDP022		2007
Tiger Brennan Drive	500m West of Hook Rd	UDVDP016		2007
Tiger Brennan Drive	200m North of Gothenberg Crs	UDVDP006		2007
Trower Road	50m West of Ryland Rd	UDVDP009		2007
Vanderlin Drive	100m West of Lee Point Rd	UDVDP013		2007
Vanderlin Drive	100m North of Manunda Tce	UDVDP012		2007
Wishart Road	2km West of Elrundie Ave	UDVDP085		2007

Darwin Total = 51

Primary Count Stations

Table: 4B Stations and Last Year Recorded

Year: 2007

Region: East Arnhem

Road	Location	Station	Comment	Year Last Recorded
Central Arnhem Rd	35km West of Dhupuma T/O	REVDP001		2007

East Arnhem Total = 1

Primary Count Stations**Table: 4B Stations and Last Year Recorded****Year: 2007****Region: Katherine**

Road	Location	Station	Comment	Year Last Recorded
Buntine Highway	1km South of Top Springs	RKVDP005		2007
Carpentaria Highway	2km East of Stuart Highway	RKVDP008		2007
Central Arnhem	1km East of Stuart Highway	RKVDP006		2007
Giles Street	Mid Second & Third Streets	UKVDP004		2007
Katherine Gorge	10km East of Stuart Highway	RKVDP009		2007
Roper Highway	44km East of Stuart Highway	RKVBP007		2007
Stuart Highway	20km North of Katherine River Bridge	RKVDP001		2007
Stuart Highway	50m North of Katherine River Bridge	UKVDP001		2007
Stuart Highway	100m South of Victoria Hwy	UKVDP002		2007
Stuart Highway	500m South of Crawford St	UKVDP005		2007
Stuart Highway	6km South of Cutta Cutta Caves	RKVDP012		2007
Stuart Highway	19km North of Carpentaria Hwy	RKVDP003		2007
Victoria Highway	13km West of Stuart Highway	RKVDP004		2007
Victoria Highway	24km West of Timber Creek	RKVDP010		2007
Victoria Hwy	500m West of Katherine Tce	UKVDP003		2007

Katherine Total = 15

Primary Count Stations

Table: 4B Stations and Last Year Recorded

Year: 2007

Region: Tennant Creek

Road	Location	Station	Comment	Year Last Recorded
Barkly Highway	100km East of Threeways	RTVDP007		2007
Barkly Highway	8km East of Avon Downs	RTVDP005		2007
Peko Road	10m West of Ambrose Street	UTVDP003		1998
Stuart Highway	50m South of Blain Street	UTVDP001		1998
Stuart Highway	100m North of Threeways	RTVDP001		2007
Stuart Highway	5km South of Threeways	RTVDP003		2007
Stuart Highway	50m North of Garnett St	UTVDP002		2007
Stuart Highway	10km South of Tennant Creek	RTVDP002		2007
Tablelands Highway	1km North of Barkly Highway	RTVDP006		2007

Tennant Creek Total = 9

TABLE 4C SPECIAL STATIONS AND APPLICATIONS 2007

Region : All Regions (Metrocount Data-Logger Files)

Site	Direction	Start Date	End Date	Location
1111111119Apr2007.EC0	North/South.	14-02-2007	19-04-2007	Katherine Gorge Rd - at Park Entry
Darwin Culway17Apr2007.EC0	North/South.	23-02-2007	05-04-2007	Stuart Highway - 1km North of Batchellor T/O
Darwin Culway20Mar2007.EC0	North/South.	23-02-2007	20-03-2007	Stuart Highway - 1km North of Batchellor T/O
Darwin Culway23Feb2007.EC0	North/South.	02-01-2007	23-02-2007	Stuart Highway - 1km North of Batchellor T/O
DPI200700106Mar2007.EC0	West/East.	25-02-2007	06-03-2007	Whitewood Rd in front of water tower
RAVDS09929Jun2007.EC0	North/South.	05-06-2007	29-06-2007	Mary Vale Road - 50m South of Santa Teresa Rd
RDVDS09703Dec2007.EC0	South/North.	24-10-2007	03-12-2007	Barramundie Drive - 400m North of Fog Bay Road
RDVDS09824Oct2007.EC0	East/West.	08-08-2007	24-10-2007	Namarada Drive - 400m West of Mermaid crs
RDVDS09903Dec2007.EC0	East/West.	24-10-2007	03-12-2007	Namarada Drive - 4Km West of Fog Bay Road
RDVDS09919Sep2007.EC0	South/North.	27-06-2007	19-09-2007	Woolianna Road - 1km North of Daly River Rd
RDVDS09924Oct2007.EC0	East/West.	08-08-2007	10-10-2007	Namarada Drive - 4Km West of Fog Bay Road
RKVDS09614Nov2007.EC0	East/West.	08-10-2007	14-11-2007	Western Creek Rd - mid Stuart Hwy & Rail X-ing
RKVDS09711Nov2007.EC0	North/South.	21-09-2007	11-11-2007	Buchanan Hwy - 52km South of Victoria Hwy @ Jaspers george creek <40>
UDVDC08921Aug2007.EC0	North bound.	03-08-2007	21-08-2007	Stuart Highway Outbound left turn into Parap Road
UDVDS08821Aug2007.EC0	South bound.	03-08-2007	21-08-2007	Parap Road left turn onto Stuart Highway Outbound
UDVDS09007Aug2007.EC0	North/South.	23-07-2007	07-08-2007	Chun Wah tce - 50m south of Lakeview
UDVDS09404Jun2007.EC0	South/North.	30-04-2007	04-06-2007	Atkins Dve - 100 metres Nth of Conacher St
UDVDS09504Jun2007.EC0	West bound.	08-05-2007	04-06-2007	Goyder Rd Westbound mid Nylander & Gilruth X-OVER
UDVDS09508May2007.EC0	West bound.	30-04-2007	08-05-2007	Goyder Rd Westbound mid Nylander & Gilruth X-OVER
UDVDS09604Jun2007.EC0	East bound.	08-05-2007	04-06-2007	Goyder Rd Eastbound mid Gilruth & Seale X-OVER
UDVDS09608May2007.EC0	East bound.	30-04-2007	08-05-2007	Goyder Rd Eastbound mid Gilruth & Seale X-OVER
UDVDS09704Jun2007.EC0	South/North.	30-04-2007	04-06-2007	Atkins Dve - 50 metres East of DHS Entry
UDVDS09804Jun2007.EC0	East/West.	30-04-2007	04-06-2007	Conacher St - mid Atkins Dve & East Point Rd
UDVDS09904Jun2007.EC0	South/North.	25-05-2007	04-06-2007	East Point Rd - mid Conacher St & Goyder Rd
UDVDS09914May2007.EC0	South/North.	30-04-2007	14-05-2007	East Point Rd - mid Conacher St & Goyder Rd
UDVDS09925May2007.EC0	South/North.	14-05-2007	25-05-2007	East Point Rd - mid Conacher St & Goyder Rd
UDVIS09107Aug2007.EC0	East/West.	23-07-2007	07-08-2007	Lakeview bvld - 10m west of Chun wah tce
UDVIS09207Aug2007.EC0	South/North.	23-07-2007	07-08-2007	Chun wah tce - 50m north of lakeview
UDVOS09107Aug2007.EC0	West/East.	23-07-2007	07-08-2007	Lakeview bvld - 10m west of Chun wah tce
UKVDS09820Jun2007.EC0	East/West.	18-05-2007	20-06-2007	Edith Farms Road 50m East of Beasley Road
UKVDS09918May2007.EC0	East/West.	04-05-2007	18-05-2007	Edith Farms Road 50m West of Beasley Road
UMRDVDS09908Nov2007.EC0	South/North.	26-10-2007	08-11-2007	Woolianna Road - between Banyan Farm & Sinclairs
UMRDVDS09926Oct2007.EC0	South/North.	27-06-2007	09-10-2007	Woolianna Road - between Banyan Farm & Sinclairs

All Stations

Table: 4D Road Closures/Restrictions

Year: 2007

Region: All

Road Name	Station Location	Site Number	Days Affected	Month(s) Affected	Restriction Type	Description	Details
Stuart Highway	80Km South Of Katherine	RKVDC021	243	May - Jan	Restriction	With Caution	Water Over Road
Stuart Highway	80Km South Of Katherine	RKVDC021	9	Mar	Restriction	With Caution	Water Over Road
Stuart Highway	20Km North Of Katherine River Bridge	RKVDP001	162	Feb - Jul	Restriction	With Caution	Road Works
Stuart Highway	20Km North Of Katherine River Bridge	RKVDP001	9	Mar	Restriction	With Caution	Water Over Road
Stuart Highway	20Km North Of Katherine River Bridge	RKVDP001	101	Apr - Jul	Restriction	With Caution	Road Damage
Stuart Highway	6Km South Of Cutta Cutta Caves	RKVDP012	243	May - Jan	Restriction	With Caution	Water Over Road
Stuart Highway	6Km South Of Cutta Cutta Caves	RKVDP012	9	Mar	Restriction	With Caution	Water Over Road
Stuart Highway	15Km South Of Wauchope	RTVDC021	227	Jan - Sep	Restriction	With Caution	Water Over Road
Stuart Highway	30Km North Of Barrow Ck	RTVDC022	227	Jan - Sep	Restriction	With Caution	Water Over Road
Stuart Highway	100M North Of Threeways	RTVDP001	260	Feb - Nov	Closure	Road Closed	Traffic Accident
Stuart Highway	10Km South Of Tennant Creek	RTVDP002	227	Jan - Sep	Restriction	With Caution	Water Over Road
Stuart Highway	50M North Of Katherine River Bridge	UKVDP001	162	Feb - Jul	Restriction	With Caution	Road Works
Stuart Highway	50M North Of Katherine River Bridge	UKVDP001	9	Mar	Restriction	With Caution	Water Over Road
Stuart Highway	50M North Of Katherine River Bridge	UKVDP001	101	Apr - Jul	Restriction	With Caution	Road Damage
Stuart Highway	50M North Of Katherine River Bridge	UKVDP001	26	Aug - Sep	Restriction	With Caution	Road Works
Stuart Highway	100M South Of Victoria Hwy	UKVDP002	9	Mar	Restriction	With Caution	Water Over Road
Stuart Highway	100M South Of Victoria Hwy	UKVDP002	12	Oct	Restriction	Lane Closure	Road Works
Stuart Highway	500M South Of Crawford St	UKVDP005	9	Mar	Restriction	With Caution	Water Over Road
Stuart Highway	50M North Of Garnett St	UTVDP002	1	Jan	Restriction	With Caution	Water Over Road
Barkly Highway	In Front Of Radio Repeater 8501	RTVDC029	8	Jun	Restriction	Weight And Or Vehicle Type Restriction	No Over Mass Permit Vehicles
Barkly Highway	8Km East Of Avon Downs	RTVDP005	80	Jun - Sep	Restriction	With Caution	Road Damage
Barkly Highway	8Km East Of Avon Downs	RTVDP005	8	Jun	Restriction	Weight And Or Vehicle Type Restriction	No Over Mass Permit Vehicles
Barkly Highway	8Km East Of Avon Downs	RTVDP005	72	Jun - Sep	Restriction	With Caution	Direction Closure
Barkly Highway	8Km East Of Avon Downs	RTVDP005	33	Sep - Oct	Restriction	With Caution	Road Damage
Barkly Highway	100Km East Of Threeways	RTVDP007	8	Jun	Restriction	Weight And Or Vehicle Type Restriction	No Over Mass Permit Vehicles
Victoria Highway	13Km West Of Stuart Highway	RKVDP004	279	Mar - Jan	Restriction	Weight And Or Vehicle Type Restriction	No Over Mass Permit Vehicles
Victoria Highway	13Km West Of Stuart Highway	RKVDP004	15	Mar - Apr	Restriction	With Caution	Water Over Road
Victoria Highway	13Km West Of Stuart Highway	RKVDP004	101	Apr - Jul	Restriction	With Caution	Road Damage
Victoria Highway	24Km West Of Timber Creek	RKVDP010	37	Jan - Feb	Restriction	With Caution	Water Over Road
Victoria Highway	24Km West Of Timber Creek	RKVDP010	101	Apr - Jul	Restriction	With Caution	Road Damage
Victoria Highway	500M West Of Katherine Tce	UKVDP003	279	Mar - Jan	Restriction	Weight And Or Vehicle Type Restriction	No Over Mass Permit Vehicles
Victoria Highway	500M West Of Katherine Tce	UKVDP003	15	Mar - Apr	Restriction	With Caution	Water Over Road
Point Stuart Road	2Km North Of Arnhem Hwy	RDVDC025	184	Apr - Oct	Restriction	Weight And Or Vehicle Type Restriction	100% Legal Limits, Maximum 7 Axles
Tanami Road	16Km West Of Stuart Highway	RAVDP005	4	May	Restriction	Weight And Or Vehicle Type Restriction	80% Axle Group Limit, Maximum 13 Axles
Tanami Road	16Km West Of Stuart Highway	RAVDP005	31	May - Jun	Restriction	High Clearance Only	Changing Surface Conditions
Plenty Highway	56Km East Of Stuart Hwy	RAVDC025	51	Jan - Feb	Restriction	Weight And Or Vehicle Type Restriction	100% Legal Limits, Maximum 13 Axles
Plenty Highway	56Km East Of Stuart Hwy	RAVDC025	7	Jan	Closure	Impassable	Flooding

All Stations

Table: 4D Road Closures/Restrictions

Year: 2007

Region: All

Road Name	Station Location	Site Number	Days Affected	Month(s) Affected	Restriction Type	Description	Details
Plenty Highway	56Km East Of Stuart Hwy	RAVDC025	8	Jan	Restriction	Weight And Or Vehicle Type Restriction	80% Axle Group Limit, Maximum 7 Axles
Plenty Highway	56Km East Of Stuart Hwy	RAVDC025	36	Feb - Mar	Restriction	High Clearance 4Wd Only	Changing Surface Conditions
Plenty Highway	56Km East Of Stuart Hwy	RAVDC025	2	Mar	Restriction	Weight And Or Vehicle Type Restriction	80% Axle Group Limit, Maximum 7 Axles
Plenty Highway	56Km East Of Stuart Hwy	RAVDC025	187	May - Nov	Restriction	High Clearance Only	Changing Surface Conditions
Plenty Highway	10Km East Of Huckitta Stn	RAVDC026	18	Jan	Restriction	High Clearance Only	Road Works
Plenty Highway	10Km East Of Huckitta Stn	RAVDC026	51	Jan - Feb	Restriction	Weight And Or Vehicle Type Restriction	100% Legal Limits, Maximum 13 Axles
Plenty Highway	10Km East Of Huckitta Stn	RAVDC026	7	Jan	Closure	Impassable	Flooding
Plenty Highway	10Km East Of Huckitta Stn	RAVDC026	8	Jan	Restriction	Weight And Or Vehicle Type Restriction	80% Axle Group Limit, Maximum 7 Axles
Plenty Highway	10Km East Of Huckitta Stn	RAVDC026	54	Feb - Mar	Closure	Impassable	Flooding
Plenty Highway	10Km East Of Huckitta Stn	RAVDC026	74	Feb - Apr	Restriction	High Clearance 4Wd Only	Changing Surface Conditions
Plenty Highway	10Km East Of Huckitta Stn	RAVDC026	36	Feb - Mar	Restriction	High Clearance 4Wd Only	Changing Surface Conditions
Plenty Highway	10Km East Of Huckitta Stn	RAVDC026	2	Mar	Restriction	Weight And Or Vehicle Type Restriction	80% Axle Group Limit, Maximum 7 Axles
Plenty Highway	10Km East Of Huckitta Stn	RAVDC026	30	Apr - May	Restriction	High Clearance Only	Changing Surface Conditions
Plenty Highway	10Km East Of Huckitta Stn	RAVDC026	4	May	Restriction	Weight And Or Vehicle Type Restriction	80% Axle Group Limit, Maximum 7 Axles
Plenty Highway	10Km East Of Huckitta Stn	RAVDC026	187	May - Nov	Restriction	High Clearance Only	Changing Surface Conditions
Plenty Highway	16Km East Of Stuart Highway	RAVDP004	51	Jan - Feb	Restriction	Weight And Or Vehicle Type Restriction	100% Legal Limits, Maximum 13 Axles
Plenty Highway	16Km East Of Stuart Highway	RAVDP004	7	Jan	Closure	Impassable	Flooding
Plenty Highway	16Km East Of Stuart Highway	RAVDP004	8	Jan	Restriction	Weight And Or Vehicle Type Restriction	80% Axle Group Limit, Maximum 7 Axles
Plenty Highway	16Km East Of Stuart Highway	RAVDP004	36	Feb - Mar	Restriction	High Clearance 4Wd Only	Changing Surface Conditions
Plenty Highway	16Km East Of Stuart Highway	RAVDP004	2	Mar	Restriction	Weight And Or Vehicle Type Restriction	80% Axle Group Limit, Maximum 7 Axles
Plenty Highway	16Km East Of Stuart Highway	RAVDP004	187	May - Nov	Restriction	High Clearance Only	Changing Surface Conditions
Sandover Highway	10Km North Of Plenty Hwy	RAVDC022	17	Jan	Restriction	High Clearance Only	Changing Surface Conditions
Sandover Highway	10Km North Of Plenty Hwy	RAVDC022	7	Jan	Closure	Road Closed	Flooding
Sandover Highway	10Km North Of Plenty Hwy	RAVDC022	2	Jan	Restriction	High Clearance 4Wd Only	Road Damage
Sandover Highway	10Km North Of Plenty Hwy	RAVDC022	130	Jan - Jun	Restriction	Weight And Or Vehicle Type Restriction	80% Axle Group Limit, Maximum 7 Axles
Sandover Highway	10Km North Of Plenty Hwy	RAVDC022	115	Jun - Sep	Restriction	High Clearance Only	Changing Surface Conditions
Sandover Highway	10Km East Of Ammaroo Stn	RAVDC024	319	Jan - Dec	Restriction	High Clearance Only	Changing Surface Conditions
Sandover Highway	10Km East Of Ammaroo Stn	RAVDC024	292	Jan - Nov	Closure	Impassable	Water Over Road
Sandover Highway	10Km East Of Ammaroo Stn	RAVDC024	59	Sep - Nov	Restriction	With Caution	Changing Surface Conditions
Jim Jim Road	4Km East Of Arnhem Hwy	RDVDC024	193	May - Dec	Restriction	High Clearance 4Wd Only	Road Damage
Barkly Stock Route	5Km East Of Stuart Hwy	RTVDC024	32	Jan - Feb	Restriction	High Clearance 4Wd Only	Changing Surface Conditions
Barkly Stock Route	5Km East Of Stuart Hwy	RTVDC024	81	Jun - Sep	Closure	Impassable	Water Over Road
Barkly Stock Route	5Km East Of Stuart Hwy	RTVDC024	139	Jun - Nov	Restriction	With Caution	Changing Surface Conditions
Barkly Stock Route	5Km East Of Stuart Hwy	RTVDC024	28	Nov - Dec	Closure	Impassable	Water Over Road
Larapinta Drive	30Km North Of Kings Canyon (At Jump Up)	RAVDP013	87	Jan - Mar	Restriction	High Clearance Only	Changing Surface Conditions

All Stations

Table: 4D Road Closures/Restrictions

Year: 2007

Region: All

Road Name	Station Location	Site Number	Days Affected	Month(s) Affected	Restriction Type	Description	Details
Larapinta Drive	30Km North Of Kings Canyon (At Jump Up)	RAVDP013	121	Jan - May	Closure	Impassable	Flooding
Larapinta Drive	30Km North Of Kings Canyon (At Jump Up)	RAVDP013	3	Mar	Closure	Impassable	Flooding
Larapinta Drive	30Km North Of Kings Canyon (At Jump Up)	RAVDP013	179	Mar - Sep	Restriction	High Clearance 4Wd Only	Changing Surface Conditions
Larapinta Drive	30Km North Of Kings Canyon (At Jump Up)	RAVDP013	215	May - Dec	Closure	Road Closed	Flooding
Larapinta Drive	30Km North Of Kings Canyon (At Jump Up)	RAVDP013	11	Dec	Restriction	High Clearance 4Wd Only	Road Damage
Larapinta Drive	30Km North Of Kings Canyon (At Jump Up)	RAVDP013	1	Dec	Restriction	High Clearance 4Wd Only	Road Damage
Tablelands Highway	160Km North Of Barkly Hwy	RTVDC027	130	May - Sep	Restriction	Weight And Or Vehicle Type Restriction	No Over Mass Permit Vehicles
Tablelands Highway	1Km North Of Barkly Highway	RTVDP006	187	Apr - Oct	Restriction	With Caution	Road Works
Tablelands Highway	1Km North Of Barkly Highway	RTVDP006	130	May - Sep	Restriction	Weight And Or Vehicle Type Restriction	No Over Mass Permit Vehicles
Buntine Highway	1Km South Of Top Springs	RKVDP005	6	Mar	Restriction	With Caution	Water Over Road
Buntine Highway	1Km South Of Top Springs	RKVDP005	253	Mar - Dec	Restriction	With Caution	Water Over Road
Buntine Highway	1Km South Of Top Springs	RKVDP005	2	Mar	Closure	Road Closed	Flooding
Buntine Highway	1Km South Of Top Springs	RKVDP005	6	Mar - Apr	Restriction	With Caution	Water Over Road
Port Keats Road	5Km West Of Daly River Crossing	RDVDC056	123	Jan - May	Restriction	Weight And Or Vehicle Type Restriction	Maximum Gvm 8 Tonne
Port Keats Road	5Km West Of Daly River Crossing	RDVDC056	140	Jan - May	Restriction	Weight And Or Vehicle Type Restriction	80% Axle Group Limit, Maximum 7 Axles
Port Keats Road	5Km West Of Daly River Crossing	RDVDC056	91	Jan - Apr	Restriction	Weight And Or Vehicle Type Restriction	80% Axle Group Limit, Maximum 13 Axles
Port Keats Road	5Km West Of Daly River Crossing	RDVDC056	71	Apr - Jun	Restriction	Weight And Or Vehicle Type Restriction	100% Legal Limits, Maximum 13 Axles
Port Keats Road	5Km West Of Daly River Crossing	RDVDC056	92	Apr - Jul	Restriction	Weight And Or Vehicle Type Restriction	Maximum Gvm 4.5 Tonne, Light Vehicles Only
Port Keats Road	5Km West Of Daly River Crossing	RDVDC056	79	Apr - Jul	Restriction	Weight And Or Vehicle Type Restriction	Maximum Gvm 4.5 Tonne, Light Vehicles Only
Port Keats Road	5Km West Of Daly River Crossing	RDVDC056	16	Apr - May	Restriction	Weight And Or Vehicle Type Restriction	Maximum Gvm 4.5 Tonne, Light Vehicles Only
Port Keats Road	5Km West Of Daly River Crossing	RDVDC056	6	May	Restriction	Weight And Or Vehicle Type Restriction	80% Axle Group Limit, Maximum 7 Axles
Port Keats Road	5Km West Of Daly River Crossing	RDVDC056	50	May - Jul	Restriction	Weight And Or Vehicle Type Restriction	Maximum Gvm 8 Tonne
Port Keats Road	5Km West Of Daly River Crossing	RDVDC056	4	May	Restriction	Weight And Or Vehicle Type Restriction	80% Axle Group Limit, Maximum 7 Axles
Port Keats Road	5Km West Of Daly River Crossing	RDVDC056	6	Jun	Restriction	With Caution	Changing Surface Conditions
Port Keats Road	5Km West Of Daly River Crossing	RDVDC056	2	Jun	Restriction	Weight And Or Vehicle Type Restriction	Maximum Gvm 8 Tonne
Port Keats Road	5Km West Of Daly River Crossing	RDVDC056	32	Jul - Aug	Restriction	Weight And Or Vehicle Type Restriction	Maximum Gvm 8 Tonne
Port Keats Road	5Km West Of Daly River Crossing	RDVDC056	32	Aug - Sep	Restriction	Weight And Or Vehicle Type Restriction	Maximum Gvm 4.5 Tonne, Light Vehicles Only
Port Keats Road	5Km West Of Daly River Crossing	RDVDC056	70	Sep - Nov	Restriction	Weight And Or Vehicle Type Restriction	80% Axle Group Limit, Maximum 13 Axles

All Stations

Table: 4D Road Closures/Restrictions

Year: 2007

Region: All

Road Name	Station Location	Site Number	Days Affected	Month(s) Affected	Restriction Type	Description	Details
Port Keats Road	5Km West Of Daly River Crossing	RDVDC056	4	Oct	Restriction	Weight And Or Vehicle Type Restriction	Maximum Gvm 8 Tonne
Port Keats Road	5Km West Of Daly River Crossing	RDVDC056	13	Dec	Restriction	Weight And Or Vehicle Type Restriction	100% Legal Limits, Maximum 7 Axles
Roper Highway	10Km East Of Roper Bar	RKVDC036	9	Jan - Feb	Restriction	4Wd Only	Water Over Road
Roper Highway	10Km East Of Roper Bar	RKVDC036	64	Feb - Apr	Restriction	With Caution	Road Damage
Roper Highway	10Km East Of Roper Bar	RKVDC036	8	Aug	Restriction	With Caution	Changing Surface Conditions
Roper Highway	10Km East Of Roper Bar	RKVDC036	13	Dec	Restriction	With Caution	Changing Surface Conditions
Roper Highway	10Km East Of Roper Bar	RKVDC036	8	Dec	Closure	Impassable	Flooding
Central Arnhem Road	35Km West Of Dhupuma T/O	REVDP001	277	Jan - Oct	Restriction	Weight And Or Vehicle Type Restriction	100% Legal Limits, Maximum 13 Axles
Central Arnhem Road	35Km West Of Dhupuma T/O	REVDP001	155	Apr - Sep	Restriction	Weight And Or Vehicle Type Restriction	80% Axle Group Limit
Central Arnhem Road	35Km West Of Dhupuma T/O	REVDP001	182	Apr - Oct	Restriction	Weight And Or Vehicle Type Restriction	Maximum Gvm 8 Tonne
Central Arnhem Road	35Km West Of Dhupuma T/O	REVDP001	1	Sep	Restriction	Weight And Or Vehicle Type Restriction	100% Legal Limits, Maximum 13 Axles
Central Arnhem Road	5Km North Of Mainoru T/O	RKVDC034	274	Feb - Nov	Restriction	With Caution	Water Over Road
Central Arnhem Road	5Km North Of Mainoru T/O	RKVDC034	13	Feb	Restriction	With Caution	Road Damage
Central Arnhem Road	5Km North Of Mainoru T/O	RKVDC034	248	Feb - Nov	Restriction	Weight And Or Vehicle Type Restriction	Maximum Gvm 8 Tonne
Central Arnhem Road	5Km North Of Mainoru T/O	RKVDC034	2	Feb	Closure	Impassable	Road Damage
Central Arnhem Road	5Km North Of Mainoru T/O	RKVDC034	219	Feb - Oct	Restriction	4Wd Only	Changing Surface Conditions
Central Arnhem Road	5Km North Of Mainoru T/O	RKVDC034	65	Sep - Nov	Restriction	With Caution	Changing Surface Conditions
Central Arnhem Road	5Km North Of Mainoru T/O	RKVDC034	5	Dec	Restriction	Weight And Or Vehicle Type Restriction	Maximum Gvm 8 Tonne
Central Arnhem Road	North Of Bulman	RKVDC042	274	Feb - Nov	Restriction	With Caution	Water Over Road
Central Arnhem Road	North Of Bulman	RKVDC042	13	Feb	Restriction	With Caution	Road Damage
Central Arnhem Road	North Of Bulman	RKVDC042	2	Feb	Closure	Impassable	Road Damage
Central Arnhem Road	North Of Bulman	RKVDC042	248	Feb - Nov	Restriction	Weight And Or Vehicle Type Restriction	Maximum Gvm 8 Tonne
Central Arnhem Road	North Of Bulman	RKVDC042	219	Feb - Oct	Restriction	4Wd Only	Changing Surface Conditions
Central Arnhem Road	North Of Bulman	RKVDC042	65	Sep - Nov	Restriction	With Caution	Changing Surface Conditions
Central Arnhem Road	North Of Bulman	RKVDC042	5	Dec	Restriction	Weight And Or Vehicle Type Restriction	Maximum Gvm 8 Tonne
Luritja Road	500M East Of Kings Canyon Ranger Stn - Microcom	RAVDP009	90	Feb - May	Closure	Impassable	Water Over Road
Luritja Road	500M East Of Kings Canyon Ranger Stn - Microcom	RAVDP009	204	Jun - Dec	Restriction	With Caution	Shoulder Damage
Kakadu Highway	1Km North Of Old Jim Jim Rd	RDVDC041	32	Jan - Feb	Closure	Impassable	Flooding
Kakadu Highway	1Km North Of Old Jim Jim Rd	RDVDC041	90	Feb - May	Closure	Road Closed	Flooding
Kakadu Highway	1Km North Of Old Jim Jim Rd	RDVDC041	144	Mar - Aug	Restriction	Weight And Or Vehicle Type Restriction	80% Axle Group Limit, Maximum 13 Axles
Kakadu Highway	1Km North Of Old Jim Jim Rd	RDVDC041	4	Mar	Restriction	Weight And Or Vehicle Type Restriction	100% Legal Limits, Maximum 13 Axles
Kakadu Highway	1Km North Of Old Jim Jim Rd	RDVDC041	32	May - Jun	Restriction	Weight And Or Vehicle Type Restriction	Maximum Gvm 8 Tonne

All Stations

Table: 4D Road Closures/Restrictions

Year: 2007

Region: All

Road Name	Station Location	Site Number	Days Affected	Month(s) Affected	Restriction Type	Description	Details
Kakadu Highway	1Km North Of Old Jim Jim Rd	RDVDC041	62	Jun - Aug	Restriction	Weight And Or Vehicle Type Restriction	80% Axle Group Limit, Maximum 7 Axles
Kakadu Highway	5Km South Of Old Jim Jim Rd	RDVDC042	32	Jan - Feb	Closure	Impassable	Flooding
Kakadu Highway	5Km South Of Old Jim Jim Rd	RDVDC042	90	Feb - May	Closure	Road Closed	Flooding
Kakadu Highway	5Km South Of Old Jim Jim Rd	RDVDC042	4	Mar	Restriction	Weight And Or Vehicle Type Restriction	100% Legal Limits, Maximum 13 Axles
Kakadu Highway	5Km South Of Old Jim Jim Rd	RDVDC042	144	Mar - Aug	Restriction	Weight And Or Vehicle Type Restriction	80% Axle Group Limit, Maximum 13 Axles
Kakadu Highway	5Km South Of Old Jim Jim Rd	RDVDC042	32	May - Jun	Restriction	Weight And Or Vehicle Type Restriction	Maximum Gvm 8 Tonne
Kakadu Highway	5Km South Of Old Jim Jim Rd	RDVDC042	62	Jun - Aug	Restriction	Weight And Or Vehicle Type Restriction	80% Axle Group Limit, Maximum 7 Axles
Kakadu Highway	3Km South Of Arnhem Highway	RDVDP004	144	Mar - Aug	Restriction	Weight And Or Vehicle Type Restriction	80% Axle Group Limit, Maximum 13 Axles
Kakadu Highway	3Km South Of Arnhem Highway	RDVDP004	4	Mar	Restriction	Weight And Or Vehicle Type Restriction	100% Legal Limits, Maximum 13 Axles
Kakadu Highway	3Km South Of Arnhem Highway	RDVDP004	62	Jun - Aug	Restriction	Weight And Or Vehicle Type Restriction	80% Axle Group Limit, Maximum 7 Axles
Kakadu Highway	500M East Of Stuart Highway	RDVDP012	90	Feb - May	Restriction	With Caution	Fallen Trees
Arnhem Highway	500M East Of Trippe Rd	RDVDC022	228	May - Jan	Restriction	Weight And Or Vehicle Type Restriction	No Over Mass Permit Vehicles
Arnhem Highway	500M East Of Trippe Rd	RDVDC022	90	Oct - Jan	Restriction	Weight And Or Vehicle Type Restriction	80% Axle Group Limit, Maximum 13 Axles
Arnhem Highway	500M East Of Trippe Rd	RDVDC022	29	Feb - Mar	Restriction	Weight And Or Vehicle Type Restriction	80% Axle Group Limit, Maximum 7 Axles
Arnhem Highway	500M East Of Trippe Rd	RDVDC022	32	Mar - Apr	Restriction	Weight And Or Vehicle Type Restriction	80% Axle Group Limit, Maximum 7 Axles
Arnhem Highway	500M East Of Trippe Rd	RDVDC022	9	Mar	Restriction	Weight And Or Vehicle Type Restriction	80% Axle Group Limit, Maximum 7 Axles
Arnhem Highway	500M East Of Trippe Rd	RDVDC022	31	Apr - May	Restriction	Weight And Or Vehicle Type Restriction	80% Axle Group Limit, Maximum 7 Axles
Arnhem Highway	200M East Of Lambells Lagoon Rd	RDVDC023	228	May - Jan	Restriction	Weight And Or Vehicle Type Restriction	No Over Mass Permit Vehicles
Arnhem Highway	200M East Of Lambells Lagoon Rd	RDVDC023	29	Feb - Mar	Restriction	Weight And Or Vehicle Type Restriction	80% Axle Group Limit, Maximum 7 Axles
Arnhem Highway	200M East Of Lambells Lagoon Rd	RDVDC023	32	Mar - Apr	Restriction	Weight And Or Vehicle Type Restriction	80% Axle Group Limit, Maximum 7 Axles
Arnhem Highway	200M East Of Lambells Lagoon Rd	RDVDC023	9	Mar	Restriction	Weight And Or Vehicle Type Restriction	80% Axle Group Limit, Maximum 7 Axles
Arnhem Highway	200M East Of Lambells Lagoon Rd	RDVDC023	7	Mar	Restriction	With Caution	Water Over Road
Arnhem Highway	200M East Of Lambells Lagoon Rd	RDVDC023	31	Apr - May	Restriction	Weight And Or Vehicle Type Restriction	80% Axle Group Limit, Maximum 7 Axles
Arnhem Highway	5Km East Of Adelaide River Bridge	RDVDC052	250	Apr - Jan	Closure	Road Closed	Flooding
Arnhem Highway	5Km East Of Adelaide River Bridge	RDVDC052	84	Jan - Mar	Restriction	Weight And Or Vehicle Type Restriction	80% Axle Group Limit, Maximum 13 Axles

All Stations

Table: 4D Road Closures/Restrictions

Year: 2007

Region: All

Road Name	Station Location	Site Number	Days Affected	Month(s) Affected	Restriction Type	Description	Details
Arnhem Highway	5Km East Of Adelaide River Bridge	RDVDC052	121	Jan - May	Restriction	Weight And Or Vehicle Type Restriction	80% Axle Group Limit, Maximum 13 Axles
Arnhem Highway	5Km East Of Adelaide River Bridge	RDVDC052	29	Feb - Mar	Restriction	Weight And Or Vehicle Type Restriction	80% Axle Group Limit, Maximum 7 Axles
Arnhem Highway	5Km East Of Adelaide River Bridge	RDVDC052	6	Mar	Restriction	Weight And Or Vehicle Type Restriction	Maximum Gvm 4.5 Tonne, Light Vehicles Only
Arnhem Highway	5Km East Of Adelaide River Bridge	RDVDC052	9	Mar	Restriction	Weight And Or Vehicle Type Restriction	80% Axle Group Limit, Maximum 7 Axles
Arnhem Highway	5Km East Of Adelaide River Bridge	RDVDC052	2	Mar	Restriction	Weight And Or Vehicle Type Restriction	80% Axle Group Limit, Maximum 7 Axles
Arnhem Highway	5Km East Of Adelaide River Bridge	RDVDC052	154	May - Oct	Restriction	Weight And Or Vehicle Type Restriction	100% Legal Limits, Maximum 13 Axles
Arnhem Highway	2Km West Of Adelaide River Brg.	RDVDP007	228	May - Jan	Restriction	Weight And Or Vehicle Type Restriction	No Over Mass Permit Vehicles
Arnhem Highway	2Km West Of Adelaide River Brg.	RDVDP007	29	Feb - Mar	Restriction	Weight And Or Vehicle Type Restriction	80% Axle Group Limit, Maximum 7 Axles
Arnhem Highway	2Km West Of Adelaide River Brg.	RDVDP007	32	Mar - Apr	Restriction	Weight And Or Vehicle Type Restriction	80% Axle Group Limit, Maximum 7 Axles
Arnhem Highway	2Km West Of Adelaide River Brg.	RDVDP007	112	Mar - Jul	Closure	Road Closed	Flooding
Arnhem Highway	2Km West Of Adelaide River Brg.	RDVDP007	6	Mar	Restriction	Weight And Or Vehicle Type Restriction	Maximum Gvm 4.5 Tonne, Light Vehicles Only
Arnhem Highway	2Km West Of Adelaide River Brg.	RDVDP007	9	Mar	Restriction	Weight And Or Vehicle Type Restriction	80% Axle Group Limit, Maximum 7 Axles
Arnhem Highway	2Km West Of Adelaide River Brg.	RDVDP007	31	Apr - May	Closure	Road Closed	Flooding
Arnhem Highway	2Km West Of Adelaide River Brg.	RDVDP007	31	Apr - May	Restriction	Weight And Or Vehicle Type Restriction	80% Axle Group Limit, Maximum 7 Axles
Arnhem Highway	2Km West Of Adelaide River Brg.	RDVDP007	62	May - Jul	Closure	Road Closed	Flooding
Arnhem Highway	9.5Km East Of Point Stuart Rd.	RDVDP018	251	Apr - Jan	Closure	Road Closed	Flooding
Arnhem Highway	9.5Km East Of Point Stuart Rd.	RDVDP018	228	May - Jan	Restriction	Weight And Or Vehicle Type Restriction	No Over Mass Permit Vehicles
Arnhem Highway	9.5Km East Of Point Stuart Rd.	RDVDP018	59	Jan - Feb	Restriction	With Caution	Road Works
Arnhem Highway	9.5Km East Of Point Stuart Rd.	RDVDP018	243	Jan - Sep	Closure	Road Closed	Flooding
Arnhem Highway	9.5Km East Of Point Stuart Rd.	RDVDP018	121	Jan - May	Restriction	Weight And Or Vehicle Type Restriction	80% Axle Group Limit, Maximum 13 Axles
Arnhem Highway	9.5Km East Of Point Stuart Rd.	RDVDP018	29	Feb - Mar	Closure	Road Closed	Flooding
Arnhem Highway	9.5Km East Of Point Stuart Rd.	RDVDP018	26	Feb	Closure	Road Closed	Flooding
Arnhem Highway	9.5Km East Of Point Stuart Rd.	RDVDP018	93	Mar - Jun	Closure	Road Closed	Flooding
Arnhem Highway	9.5Km East Of Point Stuart Rd.	RDVDP018	154	May - Oct	Restriction	Weight And Or Vehicle Type Restriction	100% Legal Limits, Maximum 13 Axles
Arnhem Highway	9.5Km East Of Point Stuart Rd.	RDVDP018	93	Jun - Sep	Closure	Road Closed	Flooding
Arnhem Highway	9.5Km East Of Point Stuart Rd.	RDVDP018	1	Sep	Closure	Road Closed	Flooding
Arnhem Highway	500M East Of Stuart Hwy	UDVDP019	228	May - Jan	Restriction	Weight And Or Vehicle Type Restriction	No Over Mass Permit Vehicles
Arnhem Highway	500M East Of Stuart Hwy	UDVDP019	90	Oct - Jan	Restriction	Weight And Or Vehicle Type Restriction	80% Axle Group Limit, Maximum 13 Axles

All Stations

Table: 4D Road Closures/Restrictions

Year: 2007

Region: All

Road Name	Station Location	Site Number	Days Affected	Month(s) Affected	Restriction Type	Description	Details
Arnhem Highway	500M East Of Stuart Hwy	UDVDP019	29	Feb - Mar	Restriction	Weight And Or Vehicle Type Restriction	80% Axle Group Limit, Maximum 7 Axles
Arnhem Highway	500M East Of Stuart Hwy	UDVDP019	32	Mar - Apr	Restriction	Weight And Or Vehicle Type Restriction	80% Axle Group Limit, Maximum 7 Axles
Arnhem Highway	500M East Of Stuart Hwy	UDVDP019	9	Mar	Restriction	Weight And Or Vehicle Type Restriction	80% Axle Group Limit, Maximum 7 Axles
Arnhem Highway	500M East Of Stuart Hwy	UDVDP019	31	Apr - May	Restriction	Weight And Or Vehicle Type Restriction	80% Axle Group Limit, Maximum 7 Axles
Daly River Road	1Km West Of Dorat Road	RDVDP037	62	Mar - May	Closure	Road Closed	Flooding
Cox Peninsula Road	4Km West Of Stuart Highway	RDVDP009	273	Apr - Jan	Restriction	With Caution	Water Over Road
Cox Peninsula Road	4Km West Of Stuart Highway	RDVDP009	251	Apr - Jan	Closure	Road Closed	Flooding
Mount Wells Road	2Km East Of Stuart Hwy	RDVDC057	40	Jun - Aug	Restriction	Weight And Or Vehicle Type Restriction	Maximum Gvm 8 Tonne
Mount Wells Road	2Km East Of Stuart Hwy	RDVDC057	4	Dec	Restriction	With Caution	Road Damage
Calvert Road	5Km East Of Tablelands Hwy	RTVDC025	32	Jan - Feb	Restriction	High Clearance 4Wd Only	Changing Surface Conditions
Calvert Road	5Km East Of Tablelands Hwy	RTVDC025	213	Apr - Nov	Restriction	High Clearance 4Wd Only	Changing Surface Conditions
Calvert Road	5Km East Of Tablelands Hwy	RTVDC025	75	Jun - Sep	Closure	Impassable	Water Over Road
Calvert Road	5Km East Of Tablelands Hwy	RTVDC025	28	Nov - Dec	Closure	Impassable	Water Over Road
Ranken Road	5Km East Of Brunette Downs	RTVDC028	32	Jan - Feb	Restriction	High Clearance 4Wd Only	Changing Surface Conditions
Ranken Road	5Km East Of Brunette Downs	RTVDC028	139	Jun - Nov	Restriction	With Caution	Changing Surface Conditions
Ranken Road	5Km East Of Brunette Downs	RTVDC028	81	Jun - Sep	Closure	Impassable	Water Over Road
Ranken Road	5Km East Of Brunette Downs	RTVDC028	28	Nov - Dec	Closure	Impassable	Water Over Road
Austral Downs Road	8Km South Of Barkly Hwy	RTVDC023	32	Jan - Feb	Restriction	High Clearance 4Wd Only	Changing Surface Conditions
Austral Downs Road	8Km South Of Barkly Hwy	RTVDC023	81	Jun - Sep	Closure	Impassable	Water Over Road
Austral Downs Road	8Km South Of Barkly Hwy	RTVDC023	139	Jun - Nov	Restriction	With Caution	Changing Surface Conditions
Austral Downs Road	8Km South Of Barkly Hwy	RTVDC023	28	Nov - Dec	Closure	Impassable	Water Over Road
Austral Downs Road	8Km South Of Barkly Hwy	RTVDC023	1	Dec	Closure	Impassable	Flooding
Namatjira Drive	5Km West Of Larapinta Junction	RAVDP011	631	Apr - Jan	Restriction	With Caution	Water Over Road
Namatjira Drive	5Km West Of Larapinta Junction	RAVDP011	221	Mar - Nov	Restriction	High Clearance 4Wd Only	Water Over Road
Namatjira Drive	5Km South Of Beer Can Cnr	RAVDP012	88	Jan - Mar	Restriction	High Clearance Only	Changing Surface Conditions
Namatjira Drive	5Km South Of Beer Can Cnr	RAVDP012	267	Feb - Nov	Restriction	High Clearance 4Wd Only	Changing Surface Conditions
Namatjira Drive	5Km South Of Beer Can Cnr	RAVDP012	182	Feb - Aug	Closure	Impassable	Water Over Road
Namatjira Drive	5Km South Of Beer Can Cnr	RAVDP012	221	Mar - Nov	Restriction	High Clearance 4Wd Only	Water Over Road
Namatjira Drive	5Km South Of Beer Can Cnr	RAVDP012	1	Aug	Restriction	With Caution	Road Works
Gorge Road	10Km East Of Stuart Highway	RKVDP009	247	Apr - Dec	Restriction	With Caution	Road Damage
Woolianna Road	1Km North Of Daly River Rd	RDVDC055	35	Mar - Apr	Restriction	Weight And Or Vehicle Type Restriction	Maximum Gvm 4.5 Tonne, Light Vehicles Only
Dorat Road	3.5Km West Of Stuart Hwy	RDVDP022	62	Mar - May	Closure	Road Closed	Flooding
Nathan River Road	5Km South Of Roper Bar	RKVDC038	109	Jan - May	Closure	Road Closed	Flooding
Nathan River Road	5Km South Of Roper Bar	RKVDC038	79	Jan - Apr	Closure	Road Closed	Flooding
Nathan River Road	5Km South Of Roper Bar	RKVDC038	158	May - Oct	Restriction	4Wd Only	Road Damage
Nathan River Road	5Km South Of Roper Bar	RKVDC038	8	Aug	Restriction	With Caution	Changing Surface Conditions
Nathan River Road	5Km South Of Roper Bar	RKVDC038	15	Sep - Oct	Restriction	High Clearance 4Wd Only	Changing Surface Conditions
Nathan River Road	5Km South Of Roper Bar	RKVDC038	95	Sep - Dec	Restriction	With Caution	Changing Surface Conditions
Nathan River Road	5Km South Of Roper Bar	RKVDC038	5	Dec	Restriction	High Clearance 4Wd Only	Changing Surface Conditions

All Stations

Table: 4D Road Closures/Restrictions

Year: 2007

Region: All

Road Name	Station Location	Site Number	Days Affected	Month(s) Affected	Restriction Type	Description	Details
Arapunya Road	8Km North Of Plenty Hwy	RAVDC028	18	Jan	Restriction	High Clearance Only	Changing Surface Conditions
Arapunya Road	8Km North Of Plenty Hwy	RAVDC028	29	Jan - Feb	Closure	Impassable	Flooding
Arapunya Road	8Km North Of Plenty Hwy	RAVDC028	222	Feb - Sep	Restriction	High Clearance 4Wd Only	Changing Surface Conditions
Numbulwar Road	5Km East Of Ngukurr	RKVDC037	250	Feb - Oct	Restriction	With Caution	Water Over Road
Numbulwar Road	5Km East Of Ngukurr	RKVDC037	8	Aug	Restriction	With Caution	Changing Surface Conditions
Numbulwar Road	5Km East Of Ngukurr	RKVDC037	15	Sep - Oct	Restriction	High Clearance 4Wd Only	Changing Surface Conditions
Numbulwar Road	5Km East Of Ngukurr	RKVDC037	1	Sep	Restriction	With Caution	Changing Surface Conditions
Gunn Point Road	10Km East Of Howard River Bridge	RDVDC061	1,206	Mar - Jul	Restriction	High Clearance 4Wd Only	Road Damage
Gunn Point Road	10Km East Of Howard River Bridge	RDVDC061	1	Mar	Closure	Road Closed	Road Damage
Gunn Point Road	10Km East Of Howard River Bridge	RDVDC061	62	May - Jul	Restriction	High Clearance 4Wd Only	Changing Surface Conditions
Gunn Point Road	700M West Of Howard River Bridge	RDVDP021	1,206	Mar - Jul	Restriction	High Clearance 4Wd Only	Road Damage
Gunn Point Road	700M West Of Howard River Bridge	RDVDP021	62	May - Jul	Restriction	High Clearance 4Wd Only	Changing Surface Conditions
Gimbat Road	1Km East Of Kakadu Hwy	RDVDC045	1	Jul	Restriction	With Caution	Road Works
Litchfield Park Road	2Km West Of Cox Peninsula Road	RDVDP014	343	Jan	Restriction	Weight And Or Vehicle Type Restriction	Maximum Gvm 4.5 Tonne, Light Vehicles Only
Litchfield Park Road	2Km West Of Cox Peninsula Road	RDVDP014	167	Jan - Jul	Restriction	With Caution	Changing Surface Conditions
Litchfield Park Road	2Km West Of Cox Peninsula Road	RDVDP014	78	Apr - Jul	Restriction	Weight And Or Vehicle Type Restriction	Maximum Gvm 4.5 Tonne, Light Vehicles Only
Litchfield Park Road	2Km West Of Cox Peninsula Road	RDVDP014	4	Apr	Restriction	Weight And Or Vehicle Type Restriction	Maximum Gvm 4.5 Tonne, Light Vehicles Only
Litchfield Park Road	2Km West Of Cox Peninsula Road	RDVDP014	32	Apr - May	Restriction	Weight And Or Vehicle Type Restriction	80% Axle Group Limit, Maximum 4 Axles
Litchfield Park Road	5Km West Of Finnis River Crossing	RDVDP035	71	Oct - Jan	Restriction	Weight And Or Vehicle Type Restriction	Maximum 13 Axles
Litchfield Park Road	5Km West Of Finnis River Crossing	RDVDP035	161	Mar - Sep	Restriction	With Caution	Road Damage
Litchfield Park Road	5Km West Of Finnis River Crossing	RDVDP035	106	May - Sep	Restriction	With Caution	Road Damage
Maningrida Access	1Km East Of Narbalek Mine T/Off	RDVDC063	197	Jan - Jul	Restriction	Weight And Or Vehicle Type Restriction	Maximum Gvm 8 Tonne
Mcmillans Road	50M West Of Lee Point Rd	UDVDC033	124	May - Sep	Restriction	With Caution	Road Damage
Mcmillans Road	100M West Of Rothdale Rd	UDVDC068	124	May - Sep	Restriction	With Caution	Road Damage
Mcmillans Road	100M East Of Sabine Rd	UDVDP008	124	May - Sep	Restriction	With Caution	Road Damage
Berrimah Rd	100M South Makagon Rd	UDVDC024	50	Jan - Feb	Restriction	With Caution	Road Works
Berrimah Rd	500M South Of Stuart Highway	UDVDC091	50	Jan - Feb	Restriction	With Caution	Road Works
Berrimah Rd	500M South Of Wishart Road - Mk3	UDVDP025	50	Jan - Feb	Restriction	With Caution	Road Works
Fog Bay Road	2Km West Of Cox Peninsular Road	RDVDP032	90	Feb - May	Restriction	Weight And Or Vehicle Type Restriction	Maximum Gvm 8 Tonne
Fog Bay Road	2Km West Of Cox Peninsular Road	RDVDP032	121	Feb - Jun	Restriction	Weight And Or Vehicle Type Restriction	Maximum Gvm 8 Tonne
Fog Bay Road	2Km West Of Cox Peninsular Road	RDVDP032	73	Mar - Jun	Restriction	Weight And Or Vehicle Type Restriction	Maximum Gvm 4.5 Tonne, Light Vehicles Only
Fog Bay Road	2Km West Of Cox Peninsular Road	RDVDP032	33	Mar - Apr	Restriction	Weight And Or Vehicle Type Restriction	80% Axle Group Limit, Maximum 4 Axles
		RDVDP032	32	May - Jun	Closure	Impassable	Flooding

All Stations

Table: 4D Road Closures/Restrictions

Year: 2007

Region: All

Road Name

Station Location

**Site
Number**

**Days
Affected**

**Month(s)
Affected**

**Restriction
Type**

Description

Details

All Total = 256

Primary Classification Count Stations

Table: 5.1 Vehicle Classification at Rural Primary Stations

Year: 2007

Region: Alice Springs

Road Name/Location	Station	Month	Direction												
		(Days)		1	2	3	4	5	6	7	8	9	10	11	12
Larapinta Drive 1km East of Larapinta / Namatjira Int.	RAVDP002	Aug (14)	Inbound	80.56	5.45	10.19	0.83	0	1.09	0.45	0.11	0.38	0	0.49	0.45
		Sep (30)	Inbound	80.4	4.13	11.89	0.95	0	0.99	0.25	0.23	0.48	0.1	0.19	0.4
		Oct (7)	Inbound	82.26	4.36	11.73	0.3	0	0.6	0.23	0.08	0.38	0	0.08	0
		Aug (14)	Outbound	82.86	5.64	7.66	0.87	0	0.87	0.72	0.18	0.36	0	0.47	0.36
		Sep (30)	Outbound	84.64	4.22	7.87	0.9	0.02	0.67	0.42	0.26	0.33	0.1	0.17	0.4
		Oct (7)	Outbound	87	3.82	7.78	0.07	0	0.69	0.14	0.07	0.35	0.07	0	0
		Aug (14)	Both	81.73	5.55	8.9	0.85	0	0.98	0.59	0.15	0.37	0	0.48	0.41
		Sep (30)	Both	82.62	4.18	9.78	0.92	0.01	0.82	0.34	0.24	0.4	0.1	0.18	0.4
		Oct (7)	Both	84.72	4.08	9.68	0.18	0	0.65	0.18	0.07	0.36	0.04	0.04	0
		Larapinta Dve 30km North of Kings Canyon (at jump up)	RAVDP013	Jan (31)	Inbound	76.77	5.13	16.38	0.73	0.24	0	0	0	0.49	0
Feb (28)	Inbound			73.72	5.8	18.09	0	0.34	0	0	0	0.68	1.02	0.34	0
Mar (31)	Inbound			73.39	4.59	18.65	0.92	0	0	0.31	0	0.92	0.61	0.61	0
Apr (30)	Inbound			73.7	14.29	10.23	0.49	0.16	0.16	0	0	0.65	0.16	0.16	0
May (31)	Inbound			71.56	14.31	11.15	0.56	0	0.74	0.19	0	0.74	0.19	0.56	0
Jun (30)	Inbound			69.13	15.07	11.16	0.58	0.58	0.72	0.29	0.14	1.3	0.29	0.72	0
Jul (31)	Inbound			68.7	19.79	8.61	0.48	0.08	0.97	0.24	0	0.32	0.32	0.4	0.08
Aug (31)	Inbound			75.38	12.02	10.62	0.23	0.23	0.58	0.23	0	0.23	0.23	0.23	0
Sep (30)	Inbound			70.77	14.12	12.81	0.33	0.33	0.33	0	0	0.82	0.16	0.33	0
Oct (31)	Inbound			79.58	6.01	11.41	0.15	0	1.8	0.15	0.15	0.3	0	0.45	0
Nov (30)	Inbound			84.92	1.19	10.52	0.6	0	0.99	0	0.2	0.6	0	0.99	0
Dec (31)	Inbound			74.1	4.18	13.55	2.79	0.2	0	0.8	0.6	1.39	0	2.39	0
Jan (31)	Outbound			92.39	2.17	1.81	0.36	0.72	0.72	0	0	1.09	0	0.72	0
Feb (28)	Outbound	91.6	2.1	2.52	0.84	0.42	0.42	0	0	1.26	0.42	0.42	0		
Mar (31)	Outbound	87.04	4.07	4.81	1.11	1.11	0	0	0	1.48	0.37	0	0		
Apr (30)	Outbound	82.52	12.4	2.44	0.41	0.2	0.61	0	0	1.02	0	0.41	0		
May (31)	Outbound	82.89	10.76	3.18	0.98	0.24	0.24	0.24	0	0.49	0.49	0.49	0		
Jun (30)	Outbound	76.71	14.6	4.07	0.92	0.37	0.37	0.18	0.18	1.29	0.37	0.92	0		
Jul (31)	Outbound	77.23	15.49	3.1	1.31	0.24	0.6	0.24	0	0.95	0.48	0.24	0.12		
Aug (31)	Outbound	84.14	12.22	2.08	0.26	0	0.13	0.26	0	0.39	0	0.52	0		
Sep (30)	Outbound	82.81	12.73	2.15	0.17	0.17	0.33	0.33	0	0.33	0.17	0.83	0		
Oct (31)	Outbound	88.54	5.59	4.01	0.43	0	0.43	0.29	0	0	0	0.72	0		
Nov (30)	Outbound	88.77	1.27	7.42	0.85	0	0.85	0.21	0	0	0	0.42	0.21		
Dec (31)	Outbound	83.68	2.81	6.19	2.44	0	0.19	0.56	0.75	1.31	0	2.06	0		

Primary Classification Count Stations

Table: 5.1 Vehicle Classification at Rural Primary Stations

Year: 2007

Region: Alice Springs

Road Name/Location	Station	Month (Days)	Direction	Month											
				1	2	3	4	5	6	7	8	9	10	11	12
		Jan (31)	Both	83.07	3.94	10.51	0.58	0.44	0.29	0	0	0.73	0	0.44	0
		Feb (28)	Both	81.73	4.14	11.11	0.38	0.38	0.19	0	0	0.94	0.75	0.38	0
		Mar (31)	Both	79.56	4.36	12.4	1.01	0.5	0	0.17	0	1.17	0.5	0.34	0
		Apr (30)	Both	77.62	13.45	6.77	0.45	0.18	0.36	0	0	0.81	0.09	0.27	0
		May (31)	Both	76.45	12.78	7.71	0.74	0.11	0.53	0.21	0	0.63	0.32	0.53	0
		Jun (30)	Both	72.46	14.87	8.04	0.73	0.49	0.57	0.24	0.16	1.3	0.32	0.81	0
		Jul (31)	Both	72.14	18.06	6.39	0.82	0.14	0.82	0.24	0	0.58	0.38	0.34	0.1
		Aug (31)	Both	79.52	12.12	6.58	0.25	0.12	0.37	0.25	0	0.31	0.12	0.37	0
		Sep (30)	Both	76.77	13.43	7.5	0.25	0.25	0.33	0.16	0	0.58	0.16	0.58	0
		Oct (31)	Both	84.16	5.79	7.62	0.29	0	1.1	0.22	0.07	0.15	0	0.59	0
		Nov (30)	Both	86.78	1.23	9.02	0.72	0	0.92	0.1	0.1	0.31	0	0.72	0.1
		Dec (31)	Both	79.03	3.48	9.76	2.61	0.1	0.1	0.68	0.68	1.35	0	2.22	0
		All (365)	Inbound	73.71	11.36	11.77	0.61	0.18	0.63	0.19	0.08	0.65	0.22	0.58	0.01
		All (365)	Outbound	83.8	9.23	3.61	0.83	0.21	0.41	0.23	0.08	0.72	0.18	0.67	0.03
		All (365)	Both	78.34	10.38	8.03	0.71	0.19	0.53	0.21	0.08	0.68	0.2	0.62	0.02
Lasseter Highway	RAVDP007 500m West of Stuart Highway	Aug (14)	Inbound	65.92	14.75	9.55	2.25	0.04	3.69	1.39	0.16	0.29	0.04	1.15	0.78
		Sep (30)	Inbound	64.7	14.56	9.74	2.59	0.04	3.88	1.9	0.18	0.29	0.1	1.41	0.61
		Oct (7)	Inbound	65.5	15.07	10.14	2.5	0.07	2.86	1.64	0.21	0.21	0.07	1.43	0.29
		Aug (14)	Outbound	65.03	13.06	11.58	2.39	0.04	4.69	0.69	0.09	0.35	0	1.34	0.74
		Sep (30)	Outbound	62.08	14.6	12.52	2.52	0.02	4.83	1.14	0.08	0.29	0.06	1.29	0.58
		Oct (7)	Outbound	61.5	13.5	14.03	2.61	0	4.45	0.92	0.31	0.31	0.15	1.76	0.46
		Aug (14)	Both	65.49	13.93	10.54	2.32	0.04	4.17	1.05	0.13	0.32	0.02	1.24	0.76
		Sep (30)	Both	63.35	14.58	11.17	2.56	0.03	4.37	1.51	0.13	0.29	0.08	1.35	0.59
		Oct (7)	Both	63.57	14.31	12.02	2.55	0.04	3.62	1.29	0.26	0.26	0.11	1.59	0.37
Lasseter Highway	RAVDP008 500m East of Yulara / Airport Int.	Aug (14)	Inbound	69.1	13.61	8.95	2.4	0	3.64	0.69	0.07	0.07	0.04	1.06	0.36
		Sep (30)	Inbound	67.97	13.88	8.94	2.73	0	3.87	1.07	0.05	0.14	0.02	1.04	0.29
		Oct (7)	Inbound	82.34	9.63	4.36	2.06	0	1.38	0	0	0	0	0.23	0
		Aug (14)	Outbound	67.81	11.76	11.65	2.53	0	3.09	1.66	0.04	0.11	0	0.98	0.38
		Sep (30)	Outbound	64.83	13.48	12.11	2.99	0.02	3.38	1.84	0.1	0.15	0.02	0.81	0.29
		Oct (7)	Outbound	79.51	5.67	6.96	3.09	0.26	1.68	1.03	0.26	0.52	0.13	0.9	0
		Aug (14)	Both	68.47	12.7	10.28	2.46	0	3.37	1.17	0.06	0.09	0.02	1.02	0.37
		Sep (30)	Both	66.38	13.68	10.54	2.86	0.01	3.62	1.46	0.08	0.15	0.02	0.92	0.29

Primary Classification Count Stations

Table: 5.1 Vehicle Classification at Rural Primary Stations

Year: 2007

Region: Alice Springs

Road Name/Location	Station	Month	Direction	1	2	3	4	5	6	7	8	9	10	11	12
		(Days)													
		Oct (7)	Both	80.53	7.1	6.02	2.72	0.17	1.57	0.66	0.17	0.33	0.08	0.66	0
Luritja Road	RAVDP009	Jan (31)	Inbound	73.17	2.75	9.06	3.56	0	9.06	1.88	0	0.1	0	0.25	0.15
500m East of Kings Canyon Ranger Stn -		Feb (28)	Inbound	68.41	1.66	11.2	5.69	0	9.78	2.73	0	0.18	0	0.18	0.18
		Mar (31)	Inbound	70.58	3.5	11.6	3.59	0	8.44	1.73	0.04	0.04	0	0.13	0.35
		Apr (30)	Inbound	69.47	10.07	10.37	2.21	0	6.44	1.09	0	0.15	0	0.06	0.15
		May (31)	Inbound	62.22	17.68	11.84	2.05	0	5.11	0.72	0	0.14	0	0.06	0.17
		Jun (30)	Inbound	61.94	20.33	10.62	1.32	0	4.57	0.62	0.1	0.14	0	0.19	0.17
		Jul (31)	Inbound	66.14	15.46	12.03	1.39	0.02	3.88	0.65	0.02	0.14	0.02	0.13	0.13
		Aug (31)	Inbound	70.34	12.77	9.89	1.45	0	4.55	0.69	0.02	0.11	0	0.02	0.16
		Sep (30)	Inbound	68.65	12.18	9.97	2.51	0.03	4.74	1.46	0.05	0.13	0.03	0.11	0.13
		Oct (31)	Inbound	70.73	7.91	10.55	3.81	0.03	4.38	2.22	0.03	0.14	0	0.09	0.11
		Nov (30)	Inbound	72.21	2.84	10.86	5.13	0	4.96	3.35	0	0.21	0	0.13	0.3
		Dec (31)	Inbound	73.43	2.55	9.06	5.43	0	4.46	4.09	0.05	0.56	0.05	0.14	0.19
		Jan (31)	Outbound	71.89	3.11	11.9	2.39	0	7.6	2.63	0	0.1	0	0.24	0.14
		Feb (28)	Outbound	66.31	2.33	14.15	4.38	0.06	9.43	2.78	0	0.17	0	0.23	0.17
		Mar (31)	Outbound	69.87	3.78	12.35	3.45	0	7.56	2.35	0.13	0.13	0	0.13	0.25
		Apr (30)	Outbound	67.77	11.67	11.03	2.19	0.03	5	1.99	0.03	0.09	0	0.06	0.14
		May (31)	Outbound	61.18	18.51	11.73	2.32	0	4.5	1.31	0.06	0.11	0	0.08	0.2
		Jun (30)	Outbound	61.13	20.62	10.53	1.84	0.02	4.48	0.74	0.14	0.11	0.02	0.16	0.21
		Jul (31)	Outbound	65.31	16.67	11.53	1.39	0.02	3.64	1	0.09	0.07	0.02	0.14	0.14
		Aug (31)	Outbound	69.25	12.71	10.99	1.34	0.02	4.26	1.16	0.02	0.07	0	0.02	0.16
		Sep (30)	Outbound	66.68	12.93	11.11	2.43	0.03	4.55	1.85	0.03	0.11	0.03	0.16	0.11
		Oct (31)	Outbound	69.57	7.17	12.32	3.62	0	4.56	2.23	0.12	0.18	0	0.09	0.15
		Nov (30)	Outbound	71.04	2.79	12.03	5.11	0	5.11	3.25	0.04	0.25	0	0.13	0.25
		Dec (31)	Outbound	70.82	3.14	11.15	5.39	0.05	4.59	3.89	0	0.47	0.05	0.23	0.23
		Jan (31)	Both	72.51	2.93	10.53	2.96	0	8.31	2.27	0	0.1	0	0.25	0.15
		Feb (28)	Both	67.33	2	12.71	5.02	0.03	9.6	2.76	0	0.17	0	0.2	0.17
		Mar (31)	Both	70.22	3.65	11.98	3.52	0	7.99	2.05	0.09	0.09	0	0.13	0.3
		Apr (30)	Both	68.6	10.88	10.71	2.2	0.01	5.7	1.55	0.01	0.12	0	0.06	0.15
		May (31)	Both	61.69	18.1	11.78	2.19	0	4.8	1.02	0.03	0.13	0	0.07	0.18
		Jun (30)	Both	61.52	20.48	10.57	1.58	0.01	4.53	0.68	0.12	0.13	0.01	0.18	0.19
		Jul (31)	Both	65.71	16.08	11.77	1.39	0.02	3.76	0.83	0.05	0.11	0.02	0.13	0.13
		Aug (31)	Both	69.79	12.74	10.44	1.39	0.01	4.4	0.93	0.02	0.09	0	0.02	0.16

Primary Classification Count Stations

Table: 5.1 Vehicle Classification at Rural Primary Stations

Year: 2007

Region: Alice Springs

Road Name/Location	Station	Month (Days)	Direction	Month											
				1	2	3	4	5	6	7	8	9	10	11	12
		Sep (30)	Both	67.66	12.56	10.54	2.47	0.03	4.64	1.66	0.04	0.12	0.03	0.13	0.12
		Oct (31)	Both	70.16	7.55	11.42	3.72	0.01	4.47	2.23	0.07	0.16	0	0.09	0.13
		Nov (30)	Both	71.63	2.81	11.45	5.12	0	5.04	3.3	0.02	0.23	0	0.13	0.28
		Dec (31)	Both	72.13	2.85	10.1	5.41	0.02	4.52	3.99	0.02	0.51	0.05	0.19	0.21
		All (365)	Inbound	68.26	10.96	10.69	2.73	0.01	5.38	1.49	0.03	0.16	0.01	0.11	0.17
		All (365)	Outbound	66.94	11.53	11.56	2.62	0.02	5	1.83	0.06	0.13	0.01	0.13	0.17
		All (365)	Both	67.59	11.25	11.13	2.67	0.01	5.19	1.66	0.04	0.15	0.01	0.12	0.17
Namatjira Dr 5km South of Beer Can Cnr	RAVDP012	Aug (14)	Inbound	74.23	7.31	17.31	0	0	1.15	0	0	0	0	0	0
		Sep (30)	Inbound	67.66	13.69	16.47	0.4	0.2	0.99	0.6	0	0	0	0	0
		Oct (7)	Inbound	76.76	9.86	12.68	0	0	0	0.7	0	0	0	0	0
		Aug (14)	Outbound	85.84	8.13	5.72	0	0	0.3	0	0	0	0	0	0
		Sep (30)	Outbound	81.51	12.94	4.62	0.31	0.15	0.15	0.15	0	0.15	0	0	0
		Oct (7)	Outbound	82.14	11.9	5.36	0	0	0.6	0	0	0	0	0	0
		Aug (14)	Both	80.74	7.77	10.81	0	0	0.68	0	0	0	0	0	0
		Sep (30)	Both	75.46	13.27	9.8	0.35	0.17	0.52	0.35	0	0.09	0	0	0
		Oct (7)	Both	79.68	10.97	8.71	0	0	0.32	0.32	0	0	0	0	0
Namatjira Drive 5km West of Larapinta Junction	RAVDP011	Aug (14)	Inbound	77.87	7.56	10.17	1.24	0	1.17	0.96	0.21	0	0	0.07	0.76
		Sep (30)	Inbound	81.15	5.43	8.67	1.54	0.16	0.72	0.88	0.29	0.13	0.16	0.16	0.69
		Oct (7)	Inbound	86.48	3.75	8.43	0.13	0	0.8	0.4	0	0	0	0	0
		Aug (14)	Outbound	80.11	7.69	7.82	1.15	0	0.94	1.21	0.2	0.13	0	0.13	0.61
		Sep (30)	Outbound	83.16	5.15	7.32	1.41	0.09	0.6	0.85	0.28	0.13	0.19	0.13	0.69
		Oct (7)	Outbound	86.48	4.99	7.22	0.13	0	0.79	0.39	0	0	0	0	0
		Aug (14)	Both	79	7.62	8.99	1.19	0	1.06	1.09	0.2	0.07	0	0.1	0.68
		Sep (30)	Both	82.17	5.29	7.98	1.48	0.13	0.66	0.87	0.29	0.13	0.18	0.14	0.69
		Oct (7)	Both	86.48	4.37	7.82	0.13	0	0.8	0.4	0	0	0	0	0
Plenty Highway 16km East of Stuart Highway	RAVDP004	Jul (28)	Inbound	69.49	18.44	6.27	1.05	0	0.62	0.52	0.14	0.9	0.19	0.81	1.57
		Aug (7)	Inbound	71.03	19.11	5.89	0.72	0	0.36	1.2	0	0.48	0	0.48	0.72
		Jul (28)	Outbound	71.56	16.86	5.96	1.11	0	0.39	0.44	0.24	0.78	0.24	0.82	1.6
		Aug (7)	Outbound	79.06	12.12	5.1	0.69	0	0.41	0.55	0	0.55	0.14	0.69	0.69
		Jul (28)	Both	70.51	17.66	6.12	1.08	0	0.5	0.48	0.19	0.84	0.22	0.82	1.58
		Aug (7)	Both	74.78	15.85	5.52	0.71	0	0.39	0.9	0	0.51	0.06	0.58	0.71

Primary Classification Count Stations

Table: 5.1 Vehicle Classification at Rural Primary Stations

Year: 2007

Region: Alice Springs

Road Name/Location	Station	Month (Days)	Direction	Month											
				1	2	3	4	5	6	7	8	9	10	11	12
Ross Highway 6.5km East of Stuart Highway	RAVDP006	Jul (14)	Inbound	92.17	2.99	2.99	0.72	0.05	0.02	0.05	0.21	0.65	0	0.12	0.02
		Jul (14)	Outbound	89.5	3.28	5.14	0.76	0.14	0.09	0.09	0.16	0.69	0	0.12	0.02
		Jul (14)	Both	90.83	3.13	4.07	0.74	0.09	0.06	0.07	0.19	0.67	0	0.12	0.02
Stuart Highway 3km North of Alice Springs	RAVDP001	Jul (7)	Inbound	72.03	14.23	4.99	1.6	0.1	0.47	0.85	0.3	1.55	0.27	1.1	2.5
		Aug (7)	Inbound	76.26	10.72	5.62	1.31	0.1	0.44	0.88	0.23	0.93	0.39	1.01	2.11
		Jul (7)	Outbound	72.52	11.22	6.04	2.86	0.57	0.43	0.81	0.24	1.81	0.35	0.94	2.21
		Aug (7)	Outbound	72.01	11.82	6.5	3.1	0.3	0.56	1.14	0.38	0.86	0.2	1.22	1.9
		Jul (7)	Both	72.27	12.78	5.5	2.2	0.32	0.45	0.83	0.27	1.67	0.31	1.02	2.36
		Aug (7)	Both	74.12	11.28	6.06	2.21	0.2	0.5	1.01	0.31	0.9	0.29	1.11	2.01
Stuart Highway 100km South of Alice Springs	RAVDP010	Aug (14)	Inbound	65.46	11.72	7.53	2.4	0.05	2.27	1.58	0.24	0.87	0.66	2.83	4.38
		Sep (30)	Inbound	67.12	9.46	7.55	2.68	0.05	2.13	1.91	0.52	0.6	0.61	3.04	4.33
		Oct (7)	Inbound	67.32	11.22	7.65	2.87	0.19	2.09	1.3	0.6	0.83	0.56	2.36	3.01
		Aug (14)	Outbound	61.62	18.58	6.03	2.78	0.39	1.44	1.97	0.74	0.7	0.37	2.23	3.13
		Sep (30)	Outbound	63.71	14.28	6.78	3.55	0.42	1.76	2.11	0.85	0.71	0.51	2.19	3.14
		Oct (7)	Outbound	64.6	13	8.47	2.82	0.19	1.71	1.76	0.93	0.93	0.42	2.13	3.05
		Aug (14)	Both	63.42	15.38	6.73	2.61	0.23	1.83	1.79	0.51	0.78	0.51	2.51	3.72
		Sep (30)	Both	65.33	11.98	7.15	3.14	0.24	1.94	2.02	0.69	0.66	0.56	2.59	3.7
		Oct (7)	Both	65.96	12.11	8.06	2.85	0.19	1.9	1.53	0.76	0.88	0.49	2.25	3.03
Stuart Highway 200m North of Kulgera	RAVDP003	Jan (31)	Inbound	70.74	11.06	4.11	0.66	0.15	0.78	1.56	0.49	1	0.56	2.77	6.15
		Feb (28)	Inbound	63.24	7.42	6.12	1.41	0.19	1.34	1.59	1.08	1.19	1.67	5.38	9.38
		Mar (31)	Inbound	60.57	12.84	5.58	1.05	0.18	1.26	2.34	1.08	1.46	0.88	4.58	8.2
		Apr (30)	Inbound	54.95	22.79	6.41	0.8	0.19	1.48	2.45	0.7	1.12	0.66	3.53	4.91
		May (31)	Inbound	44.84	33.05	6.66	0.78	0.04	0.87	2.61	0.64	0.87	0.7	3.45	5.49
		Jun (30)	Inbound	45.43	32.86	7.65	1.02	0.13	1.4	2.38	0.78	0.76	0.79	2.52	4.27
		Jul (31)	Inbound	51.68	29.57	6.08	0.76	0.08	1.46	1.6	0.44	0.8	1.01	2.61	3.92
		Aug (31)	Inbound	55.22	19.74	5.74	1.09	0.17	1.18	2.05	0.66	1.51	1.02	3.99	7.65
		Sep (30)	Inbound	57.11	16.48	4.93	1.23	0.05	1.07	2.61	0.91	0.93	1.17	4.91	8.59
		Oct (31)	Inbound	59.4	11.95	6.47	1.45	0.16	0.88	1.95	1.12	1.12	1.4	5.89	8.2
		Nov (30)	Inbound	60.29	7.7	6.13	1.67	0.25	1.02	2.14	1.16	1.78	1.05	6.64	10.16
		Dec (31)	Inbound	65.09	8.6	4.86	1.16	0.27	0.86	1.61	0.86	1.47	1.34	5.72	8.15

Primary Classification Count Stations

Table: 5.1 Vehicle Classification at Rural Primary Stations

Year: 2007

Region: Alice Springs

Road Name/Location	Station	Month (Days)	Direction	1	2	3	4	5	6	7	8	9	10	11	12
		Jan (31)	Outbound	68.42	9.31	4.1	0.65	0.23	1.11	1.79	0.62	1.37	0.65	3.87	7.88
		Feb (28)	Outbound	63.82	6.73	5.82	0.72	0.12	1.12	1.83	1.08	1.59	1.71	5.94	9.52
		Mar (31)	Outbound	62.25	8.53	5.22	1.02	0.11	1.66	2.11	1.41	1.45	1.34	6.17	8.74
		Apr (30)	Outbound	61.68	14.03	4.87	0.92	0	1.33	2.22	0.89	1.6	1.03	4.99	6.44
		May (31)	Outbound	55.45	17.51	5.46	0.76	0.09	1.37	1.7	0.88	1.43	1.43	5.8	8.13
		Jun (30)	Outbound	53.88	23.16	5.71	0.62	0.09	1.04	2.28	0.95	1.28	1.37	3.7	5.91
		Jul (31)	Outbound	53.86	27.69	4.77	0.55	0.03	1.16	1.7	0.57	0.95	1.36	3.11	4.25
		Aug (31)	Outbound	49.94	29.24	5.18	0.79	0.09	0.93	2.25	0.8	1.05	0.84	3.74	5.17
		Sep (30)	Outbound	51.68	25.84	5.1	0.85	0.14	1.13	2.52	0.89	1.07	1.15	4.07	5.56
		Oct (31)	Outbound	58.21	18.45	6.78	0.81	0.06	0.85	2.15	0.74	0.89	1.49	3.61	5.97
		Nov (30)	Outbound	59.46	12.53	5.72	1.21	0.06	1.18	2.09	1.21	1.36	1.27	6.02	7.9
		Dec (31)	Outbound	70.38	12.02	3.83	0.6	0.06	0.81	1.51	0.7	1.06	0.87	3.55	4.6
		Jan (31)	Both	69.75	10.31	4.1	0.65	0.18	0.92	1.66	0.54	1.15	0.6	3.24	6.89
		Feb (28)	Both	63.52	7.09	5.97	1.08	0.15	1.23	1.71	1.08	1.38	1.69	5.65	9.45
		Mar (31)	Both	61.33	10.89	5.41	1.04	0.14	1.44	2.24	1.23	1.45	1.09	5.3	8.45
		Apr (30)	Both	57.76	19.13	5.77	0.85	0.11	1.42	2.35	0.78	1.32	0.81	4.14	5.55
		May (31)	Both	48.92	27.08	6.2	0.77	0.06	1.06	2.26	0.73	1.08	0.98	4.35	6.51
		Jun (30)	Both	48.76	29.04	6.89	0.86	0.11	1.26	2.34	0.85	0.97	1.02	2.99	4.92
		Jul (31)	Both	52.68	28.71	5.48	0.66	0.06	1.32	1.64	0.49	0.87	1.17	2.84	4.07
		Aug (31)	Both	52.18	25.2	5.42	0.91	0.12	1.03	2.17	0.74	1.24	0.91	3.84	6.22
		Sep (30)	Both	54.02	21.81	5.03	1.01	0.1	1.1	2.56	0.9	1.01	1.16	4.43	6.87
		Oct (31)	Both	58.72	15.66	6.64	1.08	0.11	0.86	2.06	0.91	0.99	1.45	4.59	6.93
		Nov (30)	Both	59.83	10.33	5.91	1.42	0.15	1.11	2.11	1.19	1.55	1.17	6.3	8.93
		Dec (31)	Both	68.35	10.71	4.23	0.81	0.14	0.83	1.55	0.76	1.22	1.05	4.38	5.96
		All (365)	Inbound	55.6	20.65	6.04	1.03	0.14	1.17	2.1	0.77	1.09	0.97	3.96	6.48
		All (365)	Outbound	58.12	18.89	5.2	0.77	0.09	1.1	2.02	0.86	1.2	1.19	4.3	6.26
		All (365)	Both	56.83	19.79	5.63	0.9	0.11	1.14	2.06	0.81	1.15	1.08	4.13	6.37
Tanami Road	RAVDP005	Jan (31)	Inbound	79.29	3.75	5.15	1.5	0	0.28	0.19	0.09	1.22	0.28	3	5.25
16km West of Stuart Highway		Feb (28)	Inbound	74.55	3.08	6.56	1.3	0.16	0.57	0.16	0.65	1.62	0.16	2.51	8.67
		Mar (31)	Inbound	78.91	2.91	8.03	1.42	0	0.63	0.24	0.16	1.02	0	1.81	4.88
		Apr (30)	Inbound	77.34	3.96	7.55	1.08	0.29	0.79	0.14	0.14	2.09	0.5	1.58	4.53
		May (31)	Inbound	76.57	3.94	7.75	1.9	0.25	1.21	0.44	0.25	1.27	0.44	2.35	3.62
		Jun (30)	Inbound	76.66	5.27	5.72	1.87	0.11	1.59	0.45	1.64	1.36	0.11	0.96	4.25

Primary Classification Count Stations

Table: 5.1 Vehicle Classification at Rural Primary Stations

Year: 2007

Region: Alice Springs

Road Name/Location	Station	Month (Days)	Direction	1	2	3	4	5	6	7	8	9	10	11	12
		Jul (31)	Inbound	78.96	5.36	5.52	1.24	0.15	0.77	0.36	0	1.34	0.52	2.22	3.56
		Aug (31)	Inbound	78.42	5.84	6.18	0.96	0.13	1.09	0.13	0.25	1.42	0.17	2.09	3.34
		Sep (30)	Inbound	77.86	4.36	6.97	0.96	0.11	0.8	0.32	0.43	1.06	0.43	2.39	4.31
		Oct (31)	Inbound	77.78	2.44	7.48	1.3	0.16	0.78	0.42	0.62	2.44	0.16	2.08	4.36
		Nov (30)	Inbound	72.85	6.27	8.28	1.39	0	0.51	0.15	0.15	2.06	0.36	2.93	5.04
		Dec (31)	Inbound	75.76	3.67	7.6	1.09	0.34	0.54	0.2	0.81	1.43	0.2	2.58	5.77
		Jan (31)	Outbound	77.8	3.12	6.85	1.47	0	0.78	0.09	0.43	1.13	0.43	2.78	5.12
		Feb (28)	Outbound	74.13	2.53	8.07	1.34	0.24	0.47	0.24	0.47	1.5	0.24	2.14	8.62
		Mar (31)	Outbound	78.78	2.76	8.34	1.12	0	0.97	0.45	0.22	1.04	0	1.41	4.91
		Apr (30)	Outbound	74.89	5.22	9.07	1.49	0.19	0.99	0.31	0.19	1.74	0.12	1.55	4.23
		May (31)	Outbound	72.55	7.87	9.06	1.73	0.32	1.19	0.27	0.38	0.97	0.49	1.78	3.4
		Jun (30)	Outbound	74.78	8.71	5.7	2.14	0.05	1.28	0.23	1.6	1.09	0.05	0.64	3.74
		Jul (31)	Outbound	77.03	9.25	5.21	0.97	0.12	1.01	0.2	0.08	0.89	0.28	1.41	3.55
		Aug (31)	Outbound	79.32	4.95	6.65	0.97	0.08	0.89	0.08	0.2	1.3	0.08	1.46	4.01
		Sep (30)	Outbound	80.12	3.26	6.83	1	0.15	0.85	0.35	0.3	0.75	0.3	2.16	3.92
		Oct (31)	Outbound	78	2.57	7.48	1.51	0.15	0.39	0.19	0.53	2.57	0.19	1.89	4.52
		Nov (30)	Outbound	72.94	6.15	7.99	1.42	0	0.47	0.16	0.21	1.94	0.32	2.42	5.99
		Dec (31)	Outbound	76.78	3.31	7.2	1.1	0.15	0.44	0.37	0.73	1.18	0	1.91	6.83
		Jan (31)	Both	78.51	3.42	6.04	1.49	0	0.54	0.14	0.27	1.17	0.36	2.88	5.18
		Feb (28)	Both	74.34	2.8	7.33	1.32	0.2	0.52	0.2	0.56	1.56	0.2	2.32	8.65
		Mar (31)	Both	78.84	2.83	8.19	1.26	0	0.8	0.34	0.19	1.03	0	1.61	4.9
		Apr (30)	Both	76.03	4.63	8.37	1.3	0.23	0.9	0.23	0.17	1.9	0.3	1.57	4.37
		May (31)	Both	74.39	6.07	8.46	1.81	0.29	1.2	0.35	0.32	1.11	0.47	2.04	3.5
		Jun (30)	Both	75.62	7.18	5.71	2.02	0.08	1.41	0.33	1.62	1.21	0.08	0.78	3.97
		Jul (31)	Both	77.88	7.54	5.34	1.09	0.14	0.91	0.27	0.05	1.09	0.38	1.77	3.56
		Aug (31)	Both	78.88	5.39	6.42	0.97	0.1	0.99	0.1	0.23	1.36	0.12	1.77	3.68
		Sep (30)	Both	79.02	3.8	6.9	0.98	0.13	0.83	0.34	0.36	0.9	0.36	2.27	4.11
		Oct (31)	Both	77.89	2.51	7.48	1.41	0.15	0.58	0.3	0.58	2.51	0.18	1.98	4.44
		Nov (30)	Both	72.9	6.21	8.13	1.4	0	0.49	0.16	0.18	2	0.34	2.68	5.51
		Dec (31)	Both	76.25	3.49	7.41	1.09	0.25	0.49	0.28	0.78	1.31	0.11	2.26	6.28
		All (365)	Inbound	77.07	4.4	6.89	1.31	0.14	0.83	0.27	0.44	1.55	0.28	2.19	4.62
		All (365)	Outbound	76.5	5.34	7.22	1.35	0.12	0.84	0.24	0.45	1.34	0.21	1.73	4.67
		All (365)	Both	76.78	4.89	7.06	1.33	0.13	0.83	0.25	0.44	1.44	0.24	1.95	4.64

Primary Classification Count Stations

Table: 5.1 Vehicle Classification at Rural Primary Stations

Year: 2007

Region: Alice Springs

Road Name/Location	Station	Month (Days)	Direction	Month											
				1	2	3	4	5	6	7	8	9	10	11	12
Tjukururu Road 32km West of Kata Tjuta	RAVDP064	Jan (31)	Inbound	85.81	1.94	9.03	0	0	0.65	0	0	0	0	1.29	1.29
		Feb (28)	Inbound	80	3.27	8.57	0.41	0	2.04	0	0	0.41	1.22	3.27	0.82
		Mar (31)	Inbound	75	2.34	14.84	0.78	0	2.34	0	0	2.73	0	1.95	0
		Apr (30)	Inbound	75.36	6.88	10.14	0.72	0	2.54	0.36	0	1.45	0	0.72	1.81
		May (31)	Inbound	70.08	12.19	11.91	0.55	0	2.22	0	0	1.39	0.28	1.11	0.28
		Jun (30)	Inbound	68.07	17.95	9.79	0.23	0.23	2.1	0.7	0	0	0	0.7	0.23
		Jul (31)	Inbound	56.46	18.54	17.72	0.33	0	4.47	0.33	0.33	0.33	0	0.5	0.99
		Aug (31)	Inbound	58.94	16.46	19.11	0.2	0	2.85	0	0.2	0.81	0	0.81	0.61
		Sep (30)	Inbound	69.69	9.55	13.84	0.48	0.24	1.43	0.48	0.24	0.72	0.48	1.43	1.43
		Oct (31)	Inbound	69.47	9.97	13.71	0.31	0	2.8	0.31	0.31	0.93	0.31	0.93	0.93
		Nov (30)	Inbound	73.72	5.47	14.23	0.73	0	3.28	0	0	1.09	0	0.73	0.73
		Dec (31)	Inbound	71.49	5.7	14.04	1.32	0	1.75	0	0	1.75	0.44	2.19	1.32
		Jan (31)	Outbound	83.33	4.84	6.99	0.54	0	1.08	0	0.54	0	0	0.54	2.15
		Feb (28)	Outbound	86.07	2.46	5.74	0	0	1.23	0	0	0.82	0	2.46	1.23
		Mar (31)	Outbound	78.16	2.85	8.86	1.27	0.32	2.53	0.32	0	1.58	0.63	3.48	0
		Apr (30)	Outbound	83.44	7.32	4.78	0.32	0	0.96	0.64	0.32	0.64	0	0.32	1.27
		May (31)	Outbound	81.44	8.86	6.93	0.55	0	1.11	0	0	0.28	0	0.55	0.28
		Jun (30)	Outbound	80.74	10.44	5.34	0	0	1.86	0	0.23	0	0	0.7	0.7
		Jul (31)	Outbound	76.88	12.91	6.74	0.19	0	1.54	0.19	0	0	0	1.16	0.39
		Aug (31)	Outbound	75.06	17.59	4.68	0	0	0.22	0	0.45	0.67	0.22	0.45	0.67
Sep (30)	Outbound	80.16	9.38	5.36	0	0	1.61	0.54	0.27	0.27	0.27	0.8	1.34		
Oct (31)	Outbound	73.39	7.6	11.99	0.29	0.29	1.75	0.88	0.29	0.58	0.29	1.46	1.17		
Nov (30)	Outbound	77.34	4.68	12.23	0.36	0	2.52	0.36	0	0.72	0	1.08	0.72		
Dec (31)	Outbound	74.04	4.68	15.32	0.43	0	0.85	0	0	0.43	0	2.55	1.7		
Jan (31)	Both	84.46	3.52	7.92	0.29	0	0.88	0	0.29	0	0	0.88	1.76		
Feb (28)	Both	83.03	2.86	7.16	0.2	0	1.64	0	0	0.61	0.61	2.86	1.02		
Mar (31)	Both	76.75	2.62	11.54	1.05	0.17	2.45	0.17	0	2.1	0.35	2.8	0		
Apr (30)	Both	79.66	7.12	7.29	0.51	0	1.69	0.51	0.17	1.02	0	0.51	1.53		
May (31)	Both	75.76	10.53	9.42	0.55	0	1.66	0	0	0.83	0.14	0.83	0.28		
Jun (30)	Both	74.42	14.19	7.56	0.12	0.12	1.98	0.35	0.12	0	0	0.7	0.47		
Jul (31)	Both	65.89	15.94	12.64	0.27	0	3.12	0.27	0.18	0.18	0	0.8	0.71		
Aug (31)	Both	66.63	17	12.22	0.11	0	1.59	0	0.32	0.74	0.11	0.64	0.64		
Sep (30)	Both	74.62	9.47	9.85	0.25	0.13	1.52	0.51	0.25	0.51	0.38	1.14	1.39		
Oct (31)	Both	71.49	8.75	12.82	0.3	0.15	2.26	0.6	0.3	0.75	0.3	1.21	1.06		

Primary Classification Count Stations

Table: 5.1 Vehicle Classification at Rural Primary Stations

Year: 2007

Region: Alice Springs

Road Name/Location	Station	Month (Days)	Direction	Month											
				1	2	3	4	5	6	7	8	9	10	11	12
		Nov (30)	Both	75.54	5.07	13.22	0.54	0	2.9	0.18	0	0.91	0	0.91	0.72
		Dec (31)	Both	72.79	5.18	14.69	0.86	0	1.3	0	0	1.08	0.22	2.38	1.51
		All (365)	Inbound	68.6	11.08	13.79	0.47	0.05	2.59	0.22	0.12	0.89	0.2	1.16	0.84
		All (365)	Outbound	78.83	8.77	7.53	0.3	0.05	1.43	0.25	0.17	0.47	0.12	1.21	0.86
		All (365)	Both	73.7	9.93	10.67	0.38	0.05	2.01	0.23	0.15	0.68	0.16	1.18	0.85

Alice Springs Total = 14

Primary Classification Count Stations

Table: 5.1 Vehicle Classification at Rural Primary Stations

Year: 2007

Region: Darwin

Road Name/Location	Station	Month (Days)	Direction	Month											
				1	2	3	4	5	6	7	8	9	10	11	12
Arnhem Highway 2km West of Adelaide River Brg.	RDVDP007	Jan (31)	Inbound	77.56	6.52	8.03	1.47	0.35	0.77	0.42	0.15	0.51	0.16	1.54	2.53
		Feb (14)	Inbound	76.44	10.08	6.73	1.28	0.18	0.62	0.49	0.09	0.34	0.11	1.59	2.04
		Mar (31)	Inbound	73.77	12.42	7.63	1.1	0.09	0.62	0.48	0.73	1.89	0.14	0.88	0.26
		Apr (30)	Inbound	68.25	16	8.37	1.3	0.07	1.29	0.45	0.18	0.29	0.09	2.07	1.64
		May (14)	Inbound	69.58	14.36	6.22	1.72	0.23	0.54	0.3	0.24	0.56	0.55	2.37	3.32
		Sep (30)	Inbound	73.98	10.38	6.94	1.82	0.19	0.71	0.38	0.18	0.49	0.19	1.84	2.89
		Oct (31)	Inbound	73.46	11.09	6.21	1.7	0.13	0.55	0.29	0.3	0.48	0.17	1.94	3.66
		Nov (30)	Inbound	74.4	7.69	6.3	1.89	0.19	0.54	0.3	0.3	0.54	0.2	2.91	4.73
		Dec (31)	Inbound	78.48	7	4.3	1.28	0.2	0.51	0.24	0.23	0.5	0.18	2.3	4.78
		Jan (31)	Outbound	78.68	6.73	6.51	1.49	0.4	0.72	0.24	0.14	0.47	0.21	2.02	2.39
		Feb (14)	Outbound	72.56	9.43	9.99	1.17	0.16	1.48	0.25	0.07	0.37	0.14	2.28	2.1
		Mar (31)	Outbound	69.42	12.35	11.17	1.11	0.12	1.32	0.22	0.44	2.26	0.27	1.02	0.3
		Apr (30)	Outbound	68.91	15.69	7.84	1.39	0.12	1.61	0.26	0.15	0.27	0.16	2.52	1.08
		May (14)	Outbound	63.53	12.04	13.48	1.68	0.15	2.01	1.02	0.26	0.7	0.58	2.22	2.32
		Jun (30)	Outbound	67.54	12.69	11.45	1.44	0.15	1.41	0.66	0.17	0.48	0.17	2.17	1.66
		Jul (31)	Outbound	68.99	12.6	9.52	1.69	0.11	1.15	0.51	0.12	0.33	0.24	2.28	2.46
		Aug (31)	Outbound	70.42	10.87	9.58	1.81	0.09	1.23	0.58	0.12	0.43	0.27	2.25	2.33
		Sep (30)	Outbound	70.53	10.31	9.66	2.17	0.11	1.23	0.57	0.2	0.55	0.23	2.18	2.23
		Oct (31)	Outbound	63.51	8.71	16.27	1.82	0.16	2.51	0.43	0.18	0.54	0.16	3.06	2.65
		Nov (30)	Outbound	60.27	5.46	20.21	2.11	0.19	2.55	0.32	0.21	0.65	0.25	4.02	3.75
		Dec (31)	Outbound	57.87	4.3	24.78	1.41	0.17	2.92	0.37	0.18	0.53	0.27	2.79	4.41
		Jan (31)	Both	78.12	6.62	7.27	1.48	0.37	0.74	0.33	0.14	0.49	0.18	1.78	2.46
		Feb (14)	Both	74.48	9.75	8.38	1.22	0.17	1.05	0.37	0.08	0.36	0.13	1.94	2.07
		Mar (31)	Both	71.6	12.38	9.4	1.11	0.1	0.97	0.35	0.59	2.08	0.2	0.95	0.28
Apr (30)	Both	68.58	15.84	8.1	1.35	0.1	1.45	0.35	0.16	0.28	0.13	2.3	1.36		
May (14)	Both	66.49	13.18	9.93	1.7	0.19	1.29	0.67	0.25	0.63	0.57	2.3	2.81		
Sep (30)	Both	72.23	10.35	8.33	2	0.15	0.97	0.48	0.19	0.52	0.21	2.02	2.56		
Oct (31)	Both	68.37	9.87	11.36	1.76	0.15	1.55	0.36	0.24	0.51	0.16	2.51	3.15		
Nov (30)	Both	67.31	6.57	13.29	2	0.19	1.55	0.31	0.25	0.6	0.23	3.47	4.24		
Dec (31)	Both	68.2	5.65	14.51	1.34	0.18	1.71	0.31	0.2	0.52	0.22	2.55	4.59		
All (242)	Inbound	73.82	10.59	6.75	1.55	0.18	0.7	0.36	0.26	0.58	0.19	2	3.02		
All (334)	Outbound	67.63	10.35	12.32	1.67	0.15	1.65	0.47	0.18	0.56	0.24	2.45	2.34		
All (242)	Both	70.3	9.99	10.18	1.61	0.17	1.29	0.39	0.23	0.61	0.21	2.28	2.73		

Primary Classification Count Stations

Table: 5.1 Vehicle Classification at Rural Primary Stations

Year: 2007

Region: Darwin

Road Name/Location	Station	Month (Days)	Direction	Month											
				1	2	3	4	5	6	7	8	9	10	11	12
Arnhem Highway 9.5km East of Point Stuart Rd.	RDVDP018	Jan (31)	Inbound	77.53	6.77	8.36	1.9	0.17	1.47	0.31	0.09	0.6	0.23	0.6	1.98
		Feb (28)	Inbound	76.73	7.09	8.3	2.34	0.03	1.4	0.42	0.16	0.62	0.2	0.59	2.12
		Mar (31)	Inbound	56.86	2.94	10.29	15.2	0.98	0.98	0.98	0.49	10.29	0	0.49	0.49
		Apr (30)	Inbound	72.85	13.67	8.31	1.58	0.1	0.87	0.42	0.1	0.52	0.1	0.6	0.87
		May (31)	Inbound	69.51	13.23	9.19	1.6	0.18	1.07	0.28	0.07	0.67	0.23	0.87	3.11
		Jun (30)	Inbound	67.29	14.13	9.6	2.05	0.44	1.27	0.68	0.86	0.51	0.19	0.76	2.23
		Jul (31)	Inbound	66.33	15.46	9.98	1.95	0.06	1.53	0.8	0.07	0.42	0.15	0.69	2.56
		Aug (31)	Inbound	70.83	11.71	9.52	2.26	0.11	1.42	0.72	0.04	0.63	0.2	0.58	1.99
		Sep (30)	Inbound	74.25	7.85	9.25	2.51	0.14	1.18	0.69	0.09	0.63	0.24	1.03	2.13
		Oct (31)	Inbound	74.25	7.58	8.95	2.59	0.13	1.09	0.52	0.13	0.7	0.18	0.75	3.13
		Nov (30)	Inbound	74.3	5.49	9.28	3.5	0.13	1.25	0.48	0.12	1.02	0.21	1.33	2.89
		Dec (31)	Inbound	77.34	4.37	8.18	2.73	0.07	0.58	0.49	0.4	0.96	0.2	1.46	3.21
		Jan (31)	Outbound	78.07	6.11	7.98	2.45	0.17	1.53	0.47	0.03	0.67	0.17	0.56	1.81
		Feb (28)	Outbound	76.71	7.2	7.96	3.02	0.03	1.25	0.52	0.15	0.58	0.21	0.46	1.92
		Mar (31)	Outbound	55.61	3.06	12.24	14.8	1.02	1.53	0	0	10.71	0	0.51	0.51
		Apr (30)	Outbound	72.8	13.7	8.08	1.68	0.17	1.16	0.34	0.19	0.46	0.08	0.59	0.74
		May (31)	Outbound	70.79	11.67	9.9	1.63	0.21	1.07	0.33	0.06	0.64	0.27	0.64	2.78
		Jun (30)	Outbound	67.72	14.53	9.72	1.71	0.34	1.12	0.7	1.16	0.45	0.13	0.57	1.84
		Jul (31)	Outbound	68.75	15.12	8.84	1.83	0.07	1.33	0.68	0.09	0.39	0.13	0.54	2.21
		Aug (31)	Outbound	71.01	12.87	8.96	1.89	0.1	1.47	0.77	0.09	0.56	0.17	0.47	1.64
Sep (30)	Outbound	73.52	9.34	9.36	2.31	0.09	1.4	0.56	0.07	0.54	0.19	0.88	1.75		
Oct (31)	Outbound	74.82	7.09	9.01	2.56	0.1	1.41	0.66	0.12	0.63	0.19	0.7	2.69		
Nov (30)	Outbound	75.23	5.09	9.08	3.51	0.11	1.27	0.42	0.13	0.96	0.18	1.22	2.79		
Dec (31)	Outbound	78.1	4.31	7.86	2.63	0.04	0.81	0.39	0.44	0.98	0.18	1.2	3.06		
Jan (31)	Both	77.8	6.44	8.17	2.17	0.17	1.5	0.39	0.06	0.63	0.2	0.58	1.89		
Feb (28)	Both	76.72	7.15	8.12	2.69	0.03	1.32	0.47	0.16	0.6	0.2	0.52	2.01		
Mar (31)	Both	56.25	3	11.25	15	1	1.25	0.5	0.25	10.5	0	0.5	0.5		
Apr (30)	Both	72.83	13.69	8.19	1.63	0.14	1.02	0.38	0.15	0.49	0.09	0.6	0.81		
May (31)	Both	70.18	12.41	9.56	1.62	0.2	1.07	0.31	0.06	0.65	0.25	0.75	2.94		
Jun (30)	Both	67.52	14.34	9.67	1.87	0.39	1.19	0.69	1.02	0.48	0.16	0.66	2.02		
Jul (31)	Both	67.62	15.28	9.37	1.89	0.06	1.43	0.74	0.08	0.41	0.14	0.61	2.38		
Aug (31)	Both	70.93	12.32	9.23	2.06	0.1	1.45	0.75	0.06	0.59	0.19	0.52	1.8		
Sep (30)	Both	73.86	8.65	9.31	2.4	0.12	1.3	0.62	0.08	0.58	0.21	0.95	1.93		
Oct (31)	Both	74.55	7.32	8.98	2.57	0.12	1.26	0.59	0.13	0.66	0.19	0.73	2.9		

Primary Classification Count Stations

Table: 5.1 Vehicle Classification at Rural Primary Stations

Year: 2007

Region: Darwin

Road Name/Location	Station	Month (Days)	Direction	Month											
				1	2	3	4	5	6	7	8	9	10	11	12
		Nov (30)	Both	74.78	5.29	9.18	3.51	0.12	1.26	0.45	0.12	0.99	0.2	1.27	2.84
		Dec (31)	Both	77.72	4.34	8.02	2.68	0.06	0.7	0.44	0.42	0.97	0.19	1.33	3.13
		All (365)	Inbound	71.88	10.45	9.15	2.3	0.15	1.22	0.57	0.2	0.67	0.19	0.83	2.4
		All (365)	Outbound	72.44	10.6	8.95	2.22	0.14	1.27	0.56	0.24	0.62	0.17	0.69	2.1
		All (365)	Both	72.17	10.53	9.04	2.26	0.14	1.25	0.57	0.22	0.65	0.18	0.76	2.24
Batchelor Road	RDVDP015	Jun (14)	Inbound	80.68	7.82	8.33	0.89	0.11	0.54	0.36	0.28	0.28	0.04	0.24	0.45
5km West of Stuart Highway		Jun (14)	Outbound	80.57	7.9	8.3	0.82	0.19	0.48	0.41	0.33	0.25	0.04	0.25	0.46
		Jun (14)	Both	80.62	7.86	8.31	0.85	0.15	0.51	0.38	0.3	0.27	0.04	0.25	0.45
Cox Peninsula Road	RDVDP010	May (14)	Inbound	69.63	15.91	8.75	1.48	0.66	1.4	0.9	0.33	0.33	0.04	0.53	0.04
At Pioneer Creek Bridge		May (14)	Outbound	72.61	17.91	5.07	1.47	0.74	0.45	0.49	0.33	0.33	0.04	0.53	0.04
		May (14)	Both	71.12	16.91	6.91	1.48	0.7	0.92	0.7	0.33	0.33	0.04	0.53	0.04
Cox Peninsular Road	RDVDP009	May (14)	Inbound	85.45	5.05	6.91	1	0.3	0.25	0.29	0.14	0.37	0.05	0.16	0.02
4km West of Stuart Highway		May (14)	Outbound	70.11	4.58	21.71	1	0.25	1.03	0.62	0.11	0.35	0.04	0.15	0.06
		May (14)	Both	77.78	4.82	14.31	1	0.27	0.64	0.46	0.13	0.36	0.05	0.16	0.04
Daly River Road	RDVDP037	Aug (7)	Inbound	65.13	15.04	12.48	0.51	0	1.88	0.85	0.34	1.54	0	0.85	1.37
1km West of Dorat Road		Sep (14)	Inbound	66.25	12.17	13.14	0.8	0.53	1.24	0.44	0.44	1.33	0.18	1.69	1.78
		Aug (7)	Outbound	71.5	14.51	5.29	2.9	0.17	0.68	0.51	0.34	0.85	0	1.54	1.71
		Sep (14)	Outbound	71.82	12	5.09	4.18	0.73	0.55	0.82	0.45	1.18	0.27	1.45	1.45
		Aug (7)	Both	68.32	14.77	8.88	1.71	0.09	1.28	0.68	0.34	1.2	0	1.2	1.54
		Sep (14)	Both	69	12.08	9.16	2.47	0.63	0.9	0.63	0.45	1.26	0.22	1.57	1.62
Dorat Road	RDVDP022	Jan (31)	Inbound	78.61	12.4	7.11	0.71	0.18	0.12	0.29	0.06	0.24	0	0.29	0
3.5km West of Stuart Hwy		Feb (28)	Inbound	77.53	12.33	8.45	0.25	0.06	0.5	0.31	0.06	0.13	0	0.13	0.25
		Mar (31)	Inbound	75.97	11.9	8.59	0.41	0	1.28	0.87	0.12	0.58	0	0.17	0.12
		Apr (30)	Inbound	70.4	21.64	5.28	0.24	0.07	1.13	0.51	0.07	0.17	0.07	0.24	0.17
		May (31)	Inbound	70.32	18.85	8.22	0.16	0.08	0.86	0.59	0.16	0.22	0.08	0.35	0.11
		Jun (30)	Inbound	71.2	17.63	7.73	0.7	0.27	0.57	0.77	0.14	0.34	0.09	0.38	0.18
		Jul (31)	Inbound	72.31	17.72	6.74	0.64	0.21	0.5	0.46	0.14	0.46	0.05	0.37	0.43
		Aug (31)	Inbound	75.81	12.89	6.89	0.42	0.29	0.49	0.49	0.23	0.75	0.23	0.83	0.68
		Sep (30)	Inbound	76.52	10.25	7.72	0.49	0.32	0.36	0.45	0.36	1.01	0.19	1.46	0.88

Primary Classification Count Stations

Table: 5.1 Vehicle Classification at Rural Primary Stations

Year: 2007

Region: Darwin

Road Name/Location	Station	Month (Days)	Direction	Month											
				1	2	3	4	5	6	7	8	9	10	11	12
		Oct (31)	Inbound	76.01	7.5	7.34	1.31	0.13	0.27	0.27	0.4	1.21	0.27	2.46	2.83
		Nov (30)	Inbound	77.22	6.8	7.12	1.12	0.25	0.29	0.18	0.51	1.3	0.07	3.73	1.41
		Dec (31)	Inbound	79.02	6.44	6.69	1.61	0.45	0.25	0.5	0.45	1.61	0.25	1.61	1.12
		Jan (31)	Outbound	78.68	11.78	7.67	0.66	0.12	0.24	0.24	0	0.24	0	0.36	0
		Feb (28)	Outbound	70.76	11.25	14.29	0.52	0.06	1.75	0.58	0.19	0.13	0.06	0.19	0.19
		Mar (31)	Outbound	67.7	12.04	16.37	0.37	0	1.98	0.62	0.06	0.37	0	0.43	0.06
		Apr (30)	Outbound	63.22	19.73	12.36	0.37	0.04	2.8	1.07	0.04	0.15	0.04	0.15	0.04
		May (31)	Outbound	66.2	14.25	14.72	0.53	0.19	2.2	0.8	0.15	0.31	0.03	0.19	0.43
		Jun (30)	Outbound	68.92	12.92	13.41	0.87	0.08	1.52	0.92	0.14	0.43	0.08	0.46	0.24
		Jul (31)	Outbound	68.46	13.9	13.01	0.61	0.19	1.49	0.91	0.08	0.44	0.03	0.47	0.41
		Aug (31)	Outbound	71.41	12.12	11.63	0.7	0.18	0.94	0.73	0.24	0.64	0.21	0.76	0.43
		Sep (30)	Outbound	74.66	9.66	10.18	0.44	0.26	0.81	0.48	0.41	0.89	0.18	1.51	0.52
		Oct (31)	Outbound	75.61	6.64	9.21	1.57	0.18	0.25	0.46	0.43	1.46	0.36	2.43	1.39
		Nov (30)	Outbound	74.11	6.48	10.14	1.43	0.28	0.56	0.12	0.56	1.71	0.28	3.7	0.64
		Dec (31)	Outbound	76.47	7.39	9.24	1.49	0.32	0.36	0.59	0.27	1.58	0.32	1.31	0.68
		Jan (31)	Both	78.65	12.09	7.39	0.68	0.15	0.18	0.27	0.03	0.24	0	0.33	0
		Feb (28)	Both	74.2	11.8	11.32	0.38	0.06	1.11	0.45	0.13	0.13	0.03	0.16	0.22
		Mar (31)	Both	71.96	11.97	12.36	0.39	0	1.62	0.75	0.09	0.48	0	0.3	0.09
		Apr (30)	Both	66.95	20.72	8.69	0.3	0.05	1.94	0.78	0.05	0.16	0.05	0.2	0.11
		May (31)	Both	68.4	16.71	11.25	0.33	0.13	1.48	0.69	0.16	0.26	0.06	0.27	0.26
		Jun (30)	Both	70.17	15.49	10.31	0.78	0.19	1	0.84	0.14	0.38	0.09	0.42	0.21
		Jul (31)	Both	70.56	15.99	9.58	0.62	0.2	0.95	0.66	0.11	0.45	0.04	0.41	0.42
		Aug (31)	Both	73.78	12.54	9.07	0.55	0.24	0.7	0.6	0.24	0.7	0.22	0.8	0.56
		Sep (30)	Both	75.65	9.97	8.87	0.47	0.29	0.57	0.47	0.38	0.95	0.19	1.48	0.71
		Oct (31)	Both	75.81	7.09	8.25	1.44	0.16	0.26	0.36	0.42	1.33	0.31	2.44	2.13
		Nov (30)	Both	75.73	6.65	8.56	1.27	0.27	0.42	0.15	0.53	1.5	0.17	3.71	1.04
		Dec (31)	Both	77.8	6.9	7.91	1.55	0.39	0.3	0.54	0.37	1.6	0.28	1.47	0.91
		All (365)	Inbound	74.41	13.72	7.26	0.66	0.21	0.55	0.49	0.23	0.66	0.12	1	0.69
		All (365)	Outbound	70.92	11.75	11.92	0.8	0.16	1.27	0.67	0.22	0.7	0.14	1	0.45
		All (365)	Both	72.77	12.79	9.45	0.73	0.19	0.89	0.57	0.22	0.68	0.13	1	0.57
Fog Bay Road	RDVDP032	Jan (31)	Inbound	71.54	19.25	6.42	1.06	0.26	1.06	0.29	0.04	0.07	0	0	0
2km West of Cox Peninsular Road		Feb (28)	Inbound	76.63	13.85	7.44	0.73	0.1	0.73	0.1	0.26	0.1	0	0.05	0
		Mar (31)	Inbound	75.03	16.2	7.43	0.48	0	0.59	0.27	0	0	0	0	0

Primary Classification Count Stations

Table: 5.1 Vehicle Classification at Rural Primary Stations

Year: 2007

Region: Darwin

Road Name/Location	Station	Month (Days)	Direction	Month											
				1	2	3	4	5	6	7	8	9	10	11	12
		Apr (30)	Inbound	66.13	24.04	6.37	0.65	0.33	1.61	0.52	0.14	0.16	0	0.05	0
		May (31)	Inbound	63.38	20.96	9.51	1.51	0.63	2.28	0.6	0.37	0.37	0.06	0.31	0.03
		Jun (30)	Inbound	66.91	19.07	10.08	0.89	0.78	1.31	0.56	0.08	0.28	0	0	0.03
		Jul (31)	Inbound	65.55	21.47	9.14	0.63	0.72	1.61	0.52	0.11	0.2	0	0.04	0
		Aug (31)	Inbound	69.96	20.18	6.72	0.58	0.45	1.24	0.42	0.24	0.18	0	0.03	0
		Sep (30)	Inbound	72.05	18.32	6.19	0.71	0.77	1.04	0.41	0.09	0.21	0.06	0.12	0.03
		Oct (14)	Inbound	71.02	20.69	5.74	0.65	0.52	0.52	0.39	0.07	0.07	0.2	0.13	0
		Nov (30)	Inbound	70.27	15.62	8.93	1.63	0.86	0.67	0.54	0.26	0.51	0.19	0.06	0.45
		Jan (31)	Outbound	74.42	18.46	4.95	1.09	0.24	0.48	0.28	0	0.08	0	0	0
		Feb (28)	Outbound	78.1	14.26	5.85	0.72	0.1	0.41	0.15	0.26	0.1	0	0.05	0
		Mar (31)	Outbound	74.9	18.45	5.54	0.41	0.05	0.25	0.41	0	0	0	0	0
		Apr (30)	Outbound	68.26	25.55	3.83	0.61	0.33	0.72	0.33	0.14	0.17	0.03	0.03	0
		May (31)	Outbound	66.76	23.47	5.41	1.64	0.62	0.79	0.31	0.25	0.37	0.03	0.31	0.03
		Jun (30)	Outbound	70.77	20.75	5.46	1.01	0.7	0.34	0.6	0.08	0.26	0	0	0.03
		Jul (31)	Outbound	67.11	21.87	7.24	0.63	0.78	1.1	0.8	0.21	0.19	0	0.05	0.02
		Aug (31)	Outbound	72.15	20.71	4.85	0.49	0.44	0.44	0.47	0.21	0.18	0	0.03	0.03
		Sep (30)	Outbound	73.24	18.63	4.75	0.81	0.96	0.69	0.36	0.12	0.21	0.09	0.12	0.03
		Oct (14)	Outbound	71.95	20.45	5.18	0.64	0.51	0.45	0.38	0	0.06	0.19	0.19	0
		Nov (30)	Outbound	70.18	16.3	8.41	1.6	0.83	0.52	0.77	0.4	0.37	0.12	0.09	0.4
		Jan (31)	Both	72.91	18.88	5.72	1.07	0.25	0.79	0.29	0.02	0.08	0	0	0
		Feb (28)	Both	77.37	14.05	6.64	0.72	0.1	0.57	0.13	0.26	0.1	0	0.05	0
		Mar (31)	Both	74.96	17.35	6.46	0.44	0.03	0.42	0.34	0	0	0	0	0
		Apr (30)	Both	67.18	24.79	5.11	0.63	0.33	1.17	0.43	0.14	0.16	0.01	0.04	0
		May (31)	Both	65.08	22.22	7.45	1.58	0.62	1.53	0.45	0.31	0.37	0.04	0.31	0.03
		Jun (30)	Both	68.91	19.94	7.69	0.96	0.74	0.81	0.58	0.08	0.27	0	0	0.03
		Jul (31)	Both	66.31	21.67	8.21	0.63	0.75	1.36	0.65	0.16	0.19	0	0.05	0.01
		Aug (31)	Both	71.06	20.45	5.78	0.54	0.45	0.84	0.45	0.22	0.18	0	0.03	0.01
		Sep (30)	Both	72.64	18.48	5.47	0.76	0.86	0.86	0.39	0.1	0.21	0.07	0.12	0.03
		Oct (14)	Both	71.49	20.57	5.46	0.65	0.52	0.48	0.39	0.03	0.06	0.19	0.16	0
		Nov (30)	Both	70.22	15.96	8.66	1.62	0.85	0.6	0.66	0.33	0.44	0.16	0.08	0.42
		All (317)	Inbound	69.02	19.49	7.82	0.88	0.54	1.26	0.45	0.16	0.22	0.04	0.07	0.05
		All (317)	Outbound	70.95	20.35	5.63	0.9	0.56	0.6	0.47	0.17	0.2	0.04	0.08	0.05
		All (317)	Both	69.99	19.92	6.72	0.89	0.55	0.93	0.46	0.16	0.21	0.04	0.08	0.05

Primary Classification Count Stations

Table: 5.1 Vehicle Classification at Rural Primary Stations

Year: 2007

Region: Darwin

Road Name/Location	Station	Month (Days)	Direction	Month											
				1	2	3	4	5	6	7	8	9	10	11	12
Gunn Point Road 700m West of Howard River Bridge	RDVDP021	May (14)	Inbound	68.38	9.26	4.25	1.6	0.38	0.38	0.93	0.67	3.96	3.33	6.11	0.76
		May (14)	Outbound	70.32	9.43	2.7	1.5	0.37	0.29	1.12	1.12	3.91	2.54	5.32	1.37
		May (14)	Both	69.36	9.35	3.47	1.55	0.38	0.33	1.02	0.9	3.93	2.93	5.71	1.07
Kakadu Highway 500m East of Stuart Highway	RDVDP012	Jan (31)	Inbound	45.99	3.59	27.22	0.84	0	3.16	0.63	0.11	0.11	0.11	1.27	16.98
		Feb (28)	Inbound	51.35	2.7	32.06	2.7	0	3.97	1.28	0	0.14	0.14	1.7	3.97
		Mar (31)	Inbound	48.78	3.37	32.64	3.69	0.08	4.09	1.08	0.12	1.08	0.36	2.05	2.65
		Apr (30)	Inbound	50.71	6.22	25.05	0.87	0.11	5.9	1.15	0.16	0.27	0.05	1.15	8.35
		May (31)	Inbound	44.96	10.75	27.31	1.29	0.08	6.9	1.05	0.12	0.08	0.04	1.6	5.84
		Jun (30)	Inbound	43.14	16.98	27.31	1.01	0.03	7.51	2.16	0.12	0.12	0.03	0.65	0.95
		Jul (31)	Inbound	45.04	19.22	24.97	1.08	0.02	6.31	2.23	0.15	0.23	0.04	0.25	0.45
		Aug (31)	Inbound	47.27	16.31	23.02	0.82	0	6.69	1.91	0.29	0.16	0.05	0.29	3.2
		Sep (21)	Inbound	49.22	12.59	24.03	0.91	0.05	5.74	1.61	0.1	0.15	0.05	0.5	5.04
		Oct (21)	Inbound	71.81	8.83	11.21	2.38	0	2.45	0.75	0.34	0.41	0.2	0.54	1.09
		Nov (30)	Inbound	75.73	5.79	10.23	2.06	0.08	2.22	0.56	0.32	0.24	0.16	1.67	0.95
		Jan (31)	Outbound	55.19	4.27	12.23	1	0.14	1.56	0.28	0.14	0	0	2.42	22.76
		Feb (28)	Outbound	66.6	5.04	13.87	1.89	0	2.73	0.42	0	0.21	0	3.15	6.09
		Mar (31)	Outbound	64.83	7.11	14.47	4.27	0.17	2.07	0.68	0.3	0.93	0.34	2.2	2.62
		Apr (30)	Outbound	57.52	12.2	13.85	1.19	0.13	2.31	0.79	0.26	0.33	0.13	1.25	10.03
		May (31)	Outbound	48.69	21.93	15.15	0.73	0.05	2.86	0.77	0.05	0.1	0.1	2.23	7.36
		Jun (30)	Outbound	46.68	27.85	16.77	1.17	0.33	2.9	1.65	0.18	0.15	0.11	0.66	1.54
		Jul (31)	Outbound	49.87	26.81	16.9	0.63	0.06	3.02	1.18	0.03	0.17	0.03	0.6	0.69
		Aug (31)	Outbound	53.16	16.76	18.31	0.96	0.07	3.53	0.77	0.18	0.37	0.04	0.7	5.15
		Sep (21)	Outbound	49.91	11.33	23.66	0.74	0	2.95	0.83	0.18	0.28	0.09	0.83	9.21
		Oct (21)	Outbound	68.76	7.48	15.4	1.08	0.11	1.63	0.54	0.87	0.87	0.22	1.19	1.84
		Nov (30)	Outbound	71.31	5.61	15.32	1.29	0	1.51	0.76	0.22	0.22	0.32	2.27	1.19
		Jan (31)	Both	49.91	3.88	20.84	0.91	0.06	2.48	0.48	0.12	0.06	0.06	1.76	19.44
		Feb (28)	Both	57.49	3.64	24.72	2.37	0	3.47	0.93	0	0.17	0.08	2.29	4.83
Mar (31)	Both	56.59	5.19	23.79	3.98	0.12	3.11	0.89	0.21	1.01	0.35	2.12	2.64		
Apr (30)	Both	53.79	8.93	19.98	1.02	0.12	4.27	0.99	0.21	0.3	0.09	1.19	9.11		
May (31)	Both	46.62	15.73	21.89	1.04	0.06	5.09	0.93	0.09	0.09	0.06	1.88	6.52		
Jun (30)	Both	44.72	21.83	22.6	1.08	0.16	5.45	1.93	0.15	0.13	0.07	0.66	1.21		
Jul (31)	Both	47.09	22.44	21.55	0.89	0.04	4.91	1.78	0.1	0.21	0.04	0.4	0.55		
Aug (31)	Both	49.52	16.48	21.22	0.87	0.03	5.48	1.47	0.25	0.24	0.04	0.45	3.94		

Primary Classification Count Stations

Table: 5.1 Vehicle Classification at Rural Primary Stations

Year: 2007

Region: Darwin

Road Name/Location	Station	Month (Days)	Direction	Month											
				1	2	3	4	5	6	7	8	9	10	11	12
		Sep (21)	Both	49.46	12.15	23.9	0.85	0.03	4.75	1.34	0.13	0.2	0.07	0.62	6.51
		Oct (21)	Both	70.63	8.31	12.82	1.88	0.04	2.13	0.67	0.54	0.58	0.21	0.79	1.38
		Nov (30)	Both	73.86	5.71	12.39	1.74	0.05	1.92	0.64	0.27	0.23	0.23	1.92	1.05
		All (315)	Inbound	49.49	12.34	24.62	1.43	0.04	5.7	1.56	0.17	0.27	0.09	0.87	3.42
		All (315)	Outbound	54.81	17.13	16.34	1.37	0.12	2.68	0.93	0.19	0.33	0.12	1.31	4.68
		All (315)	Both	51.75	14.37	21.11	1.4	0.07	4.42	1.29	0.18	0.3	0.11	1.05	3.95
Kakadu Highway 3km South of Arnhem Highway	RDVDP004	Aug (7)	Inbound	76.04	11.13	8.2	1.93	0	1.29	0.41	0	0.41	0	0.12	0.47
		Sep (14)	Inbound	75.88	10.71	8.12	2.53	0	1.45	0.22	0.09	0.38	0.09	0.19	0.32
		Aug (7)	Outbound	75.81	9.65	10.24	1.12	0	1.45	0.33	0.2	0.33	0	0.2	0.66
		Sep (14)	Outbound	76.15	7.91	10.82	1.9	0.04	1.53	0.22	0.22	0.37	0.07	0.22	0.52
		Aug (7)	Both	75.93	10.43	9.16	1.55	0	1.37	0.37	0.09	0.37	0	0.16	0.56
		Sep (14)	Both	76.01	9.43	9.36	2.24	0.02	1.49	0.22	0.15	0.38	0.09	0.21	0.41
Litchfield Park Road 5km West of Finnis River Crossing	RDVDP035	Jun (14)	Inbound	81.06	5.91	10.91	0.75	0.05	0.75	0.38	0.11	0	0	0.08	0
		Jun (14)	Outbound	82.98	5.72	9.28	0.88	0.02	0.71	0.22	0.05	0.02	0	0.07	0.02
		Jun (14)	Both	82.06	5.81	10.06	0.82	0.04	0.73	0.3	0.08	0.01	0	0.08	0.01
Litchfield Park Road 2km West of Cox Peninsula Road	RDVDP014	Jan (31)	Inbound	82.5	7.5	3.27	0.38	0	0	0	0.19	1.15	0.58	0.38	4.04
		Feb (28)	Inbound	79.77	12.45	6.23	0.78	0	0	0.78	0	0	0	0	0
		Mar (31)	Inbound	82.91	13.29	2.53	1.27	0	0	0	0	0	0	0	0
		Apr (30)	Inbound	78.39	5.84	6.94	1.89	0.16	0.16	0	1.26	1.58	0.16	3.63	0
		May (31)	Inbound	81.96	7.25	7	2.06	0.33	0.25	0.25	0	0.25	0.16	0.41	0.08
		Jun (30)	Inbound	80.55	9.07	6.15	1.55	0.6	0.12	0.3	0.3	0.48	0.12	0.42	0.36
		Jul (31)	Inbound	80.7	9.47	7.25	0.64	0.18	0.12	0.29	0.12	0.12	0.23	0.35	0.53
		Aug (31)	Inbound	78.88	9.01	9.74	0.79	0.07	0.46	0.13	0.26	0.26	0.07	0.07	0.26
		Sep (30)	Inbound	80.92	4.66	9.96	2.47	0.07	0.71	0.42	0	0.49	0.21	0.07	0
		Oct (31)	Inbound	75.72	4.44	12.33	3.94	0.25	0.13	0.25	0.38	1.06	0.38	1	0.13
		Nov (30)	Inbound	86.7	5.05	6.12	0.8	0.13	0.13	0	0.13	0.66	0	0.27	0
		Dec (31)	Inbound	85.1	6.79	6.46	0.33	0.33	0	0	0.33	0.5	0	0.17	0
		Jan (31)	Outbound	76.36	5	11.21	1.06	0.76	0.91	0.61	0.15	1.06	1.06	0.61	1.21
		Feb (28)	Outbound	75.85	9.81	12.83	0	0	1.13	0.38	0	0	0	0	0
		Mar (31)	Outbound	68.79	14.01	12.1	1.91	0	1.27	1.91	0	0	0	0	0
		Apr (30)	Outbound	80.2	3.06	9.9	0.86	0.12	0.49	0.12	0.98	1.22	0.12	2.93	0

Primary Classification Count Stations

Table: 5.1 Vehicle Classification at Rural Primary Stations

Year: 2007

Region: Darwin

Road Name/Location	Station	Month (Days)	Direction	Month											
				1	2	3	4	5	6	7	8	9	10	11	12
		May (31)	Outbound	80.73	3.98	11.5	1.58	0.19	0.69	0.51	0	0.25	0.06	0.38	0.13
		Jun (30)	Outbound	78.45	5.64	11.2	1.55	0.53	0.93	0.49	0.27	0.31	0.22	0.22	0.18
		Jul (31)	Outbound	79.79	6.49	10.07	0.72	0.49	1.09	0.41	0.19	0.08	0.23	0.23	0.23
		Aug (31)	Outbound	74.67	5.9	16.04	0.75	0.24	1.75	0.05	0.09	0.28	0.05	0.09	0.09
		Sep (30)	Outbound	74.6	3.76	17.16	1.72	0.1	1.83	0.21	0.05	0.37	0.16	0.05	0
		Oct (31)	Outbound	76.76	2.72	13.55	2.67	0.15	1.58	0.45	0.35	0.69	0.3	0.74	0.05
		Nov (30)	Outbound	81.41	4.65	10.16	1.84	0.29	1.06	0.19	0	0.19	0	0.19	0
		Dec (31)	Outbound	83.55	5.66	8.95	0.13	0.26	0.53	0.13	0.26	0.26	0	0.26	0
		Jan (31)	Both	79.07	6.1	7.71	0.76	0.42	0.51	0.34	0.17	1.1	0.85	0.51	2.46
		Feb (28)	Both	77.78	11.11	9.58	0.38	0	0.57	0.57	0	0	0	0	0
		Mar (31)	Both	75.87	13.65	7.3	1.59	0	0.63	0.95	0	0	0	0	0
		Apr (30)	Both	79.41	4.27	8.61	1.31	0.14	0.34	0.07	1.1	1.38	0.14	3.24	0
		May (31)	Both	81.27	5.4	9.55	1.79	0.25	0.5	0.39	0	0.25	0.11	0.39	0.11
		Jun (30)	Both	79.35	7.1	9.04	1.55	0.56	0.59	0.41	0.28	0.38	0.18	0.31	0.25
		Jul (31)	Both	80.15	7.66	8.96	0.69	0.37	0.71	0.37	0.16	0.09	0.23	0.28	0.34
		Aug (31)	Both	76.43	7.2	13.41	0.77	0.16	1.21	0.08	0.16	0.27	0.05	0.08	0.16
		Sep (30)	Both	77.28	4.14	14.11	2.04	0.09	1.35	0.3	0.03	0.42	0.18	0.06	0
		Oct (31)	Both	76.3	3.48	13.01	3.23	0.19	0.94	0.36	0.36	0.86	0.33	0.86	0.08
		Nov (30)	Both	83.64	4.82	8.46	1.4	0.22	0.67	0.11	0.06	0.39	0	0.22	0
		Dec (31)	Both	84.24	6.16	7.84	0.22	0.29	0.29	0.07	0.29	0.37	0	0.22	0
		All (365)	Inbound	80.5	7.33	7.99	1.64	0.22	0.23	0.22	0.24	0.54	0.18	0.53	0.36
		All (365)	Outbound	78.03	4.99	12.47	1.35	0.3	1.2	0.34	0.2	0.38	0.18	0.41	0.14
		All (365)	Both	79.08	5.99	10.56	1.47	0.27	0.79	0.29	0.22	0.45	0.18	0.46	0.23
Oenpelli Road	RDVDP016	Sep (7)	Inbound	75.86	7.63	10.88	2.31	0	1.81	0.44	0.13	0.19	0.19	0.5	0.06
1km North of Arnhem Highway		Sep (7)	Outbound	77.73	7.55	10.22	2.09	0	1.4	0.38	0.06	0.25	0	0.25	0.06
		Sep (7)	Both	76.79	7.59	10.55	2.2	0	1.61	0.41	0.09	0.22	0.09	0.38	0.06
Ooloo Road	RDVDP043	Aug (7)	Inbound	64.65	20.04	7.75	0.57	0	1.13	0.57	0.19	1.13	0	1.51	2.46
2km East of Dorat Road		Sep (14)	Inbound	66.94	15.06	11.65	0.47	0	1.18	1.06	0.12	0.47	0.24	1.53	1.29
		Aug (7)	Outbound	68.51	19.84	5.11	0.41	0	0.61	0.2	0	1.23	0	1.64	2.45
		Sep (14)	Outbound	71.31	15.01	7.51	0.61	0.12	0.73	0.97	0.24	0.48	0.24	1.57	1.21
		Aug (7)	Both	66.5	19.94	6.48	0.49	0	0.88	0.39	0.1	1.18	0	1.57	2.46
		Sep (14)	Both	69.09	15.04	9.61	0.54	0.06	0.95	1.01	0.18	0.48	0.24	1.55	1.25

Primary Classification Count Stations

Table: 5.1 Vehicle Classification at Rural Primary Stations

Year: 2007

Region: Darwin

Road Name/Location	Station	Month (Days)	Direction	Month											
				1	2	3	4	5	6	7	8	9	10	11	12
Stuart Highway 2km North of Manton Dam T/O	RDVDP002	Jan (31)	Inbound	79.82	6.7	6.61	0.64	0.24	0.37	0.57	0.35	0.66	0.32	1.26	2.46
		Feb (28)	Inbound	79.67	5.2	7.25	0.99	0.17	0.4	0.53	0.37	0.88	0.36	1.3	2.86
		Mar (31)	Inbound	78.89	4.94	7.59	1.24	0.11	0.46	0.47	0.32	0.85	0.36	1.72	3.05
		Apr (30)	Inbound	78.5	8.11	6.8	0.85	0.18	0.55	0.57	0.31	0.63	0.29	0.99	2.22
		May (31)	Inbound	74.01	9.19	8.56	1.08	0.23	0.64	0.82	0.33	0.84	0.37	1.14	2.8
		Jun (30)	Inbound	73.71	10.43	8.25	1.07	0.18	0.52	0.77	0.45	0.66	0.34	1.02	2.61
		Jul (31)	Inbound	74.09	10.63	7.35	1.06	0.15	0.53	0.75	0.45	0.84	0.51	1.04	2.58
		Aug (31)	Inbound	76.37	7.85	7.69	1.26	0.27	0.47	0.69	0.31	0.85	0.3	1.27	2.66
		Sep (30)	Inbound	77.25	6.43	7.8	1.37	0.16	0.49	0.65	0.36	0.85	0.35	1.38	2.91
		Oct (31)	Inbound	77.92	5.35	7.95	1.19	0.17	0.36	0.68	0.36	0.84	0.32	1.54	3.32
		Nov (30)	Inbound	78.21	4.9	7.75	1.3	0.19	0.4	0.61	0.38	0.9	0.3	1.91	3.14
		Dec (31)	Inbound	79.34	5.73	6.89	1	0.22	0.39	0.59	0.29	0.75	0.31	1.32	3.16
		Jan (31)	Outbound	77.74	6	8.86	0.67	0.25	0.52	0.67	0.36	0.7	0.34	1.29	2.59
		Feb (28)	Outbound	77.34	4.9	9.42	1	0.14	0.5	0.61	0.41	0.88	0.4	1.46	2.92
		Mar (31)	Outbound	76.13	4.87	9.83	1.28	0.13	0.6	0.57	0.35	0.86	0.4	1.83	3.14
		Apr (30)	Outbound	78.18	7.26	7.82	0.85	0.15	0.54	0.59	0.33	0.67	0.27	1.13	2.21
		May (31)	Outbound	74.33	7.57	9.45	1.09	0.25	0.66	0.74	0.35	0.86	0.4	1.35	2.95
		Jun (30)	Outbound	73.36	9.06	9.23	1.13	0.21	0.68	0.68	0.52	0.71	0.41	1.23	2.79
		Jul (31)	Outbound	72.79	10.14	8.81	1.03	0.17	0.65	0.8	0.45	0.85	0.53	1.16	2.62
		Aug (31)	Outbound	73.55	9.15	8.53	1.34	0.27	0.64	0.74	0.36	0.87	0.27	1.49	2.79
		Sep (30)	Outbound	75.15	7.16	9.05	1.36	0.16	0.5	0.7	0.37	0.9	0.35	1.47	2.83
		Oct (31)	Outbound	75.77	5.81	9.48	1.11	0.15	0.41	0.78	0.38	0.82	0.37	1.55	3.35
		Nov (30)	Outbound	75.22	4.98	10.31	1.32	0.19	0.46	0.67	0.39	0.98	0.34	1.98	3.17
		Dec (31)	Outbound	76.77	6.1	8.99	1.01	0.2	0.5	0.69	0.24	0.74	0.32	1.38	3.06
Jan (31)	Both	78.8	6.35	7.72	0.66	0.24	0.44	0.62	0.35	0.68	0.33	1.27	2.53		
Feb (28)	Both	78.52	5.05	8.32	1	0.16	0.45	0.57	0.39	0.88	0.38	1.38	2.89		
Mar (31)	Both	77.53	4.91	8.7	1.26	0.12	0.53	0.52	0.33	0.85	0.38	1.77	3.09		
Apr (30)	Both	78.34	7.69	7.31	0.85	0.16	0.54	0.58	0.32	0.65	0.28	1.06	2.21		
May (31)	Both	74.16	8.4	8.99	1.08	0.24	0.65	0.78	0.34	0.85	0.39	1.24	2.87		
Jun (30)	Both	73.54	9.76	8.73	1.1	0.19	0.59	0.72	0.49	0.68	0.38	1.12	2.7		
Jul (31)	Both	73.45	10.39	8.07	1.04	0.16	0.59	0.78	0.45	0.84	0.52	1.1	2.6		
Aug (31)	Both	74.97	8.5	8.11	1.3	0.27	0.55	0.72	0.33	0.86	0.29	1.38	2.72		
Sep (30)	Both	76.2	6.79	8.43	1.37	0.16	0.5	0.67	0.36	0.87	0.35	1.43	2.87		

Primary Classification Count Stations

Table: 5.1 Vehicle Classification at Rural Primary Stations

Year: 2007

Region: Darwin

Road Name/Location	Station	Month (Days)	Direction	1	2	3	4	5	6	7	8	9	10	11	12
		Oct (31)	Both	76.84	5.58	8.72	1.15	0.16	0.39	0.73	0.37	0.83	0.34	1.55	3.33
		Nov (30)	Both	76.73	4.94	9.02	1.31	0.19	0.43	0.64	0.38	0.94	0.32	1.94	3.16
		Dec (31)	Both	78.06	5.91	7.93	1	0.21	0.45	0.64	0.27	0.75	0.32	1.35	3.11
		All (365)	Inbound	76.95	7.42	7.59	1.1	0.19	0.47	0.66	0.36	0.8	0.35	1.3	2.8
		All (365)	Outbound	75.25	7.21	9.12	1.11	0.19	0.56	0.7	0.38	0.82	0.37	1.43	2.86
		All (365)	Both	76.11	7.31	8.35	1.11	0.19	0.52	0.68	0.37	0.81	0.36	1.37	2.83
Stuart Highway	RDVDP003	Aug (21)	Inbound	69.51	10.91	8.77	1.13	0.25	1.19	0.88	0.47	0.75	0.47	1.46	4.2
500m South of Adelaide River Bridge		Aug (21)	Outbound	68.5	14.71	4.91	1.24	0.21	0.68	0.99	0.7	0.74	0.41	2.04	4.88
		Aug (21)	Both	69	12.83	6.82	1.18	0.23	0.93	0.94	0.58	0.74	0.44	1.75	4.54
Stuart Highway	RDVDP005	Oct (21)	Inbound	75.11	5.67	5.78	1.07	0.34	0.53	0.96	0.47	0.85	0.55	2.51	6.17
2km North of Kakadu Highway		Oct (21)	Outbound	74.17	7.22	5.53	1.06	0.4	0.39	0.99	0.41	0.83	0.57	2.53	5.92
		Oct (21)	Both	74.64	6.45	5.65	1.06	0.37	0.46	0.97	0.44	0.84	0.56	2.52	6.04

Darwin Total = 18

Primary Classification Count Stations

Table: 5.1 Vehicle Classification at Rural Primary Stations

Year: 2007

Region: Katherine

Road Name/Location	Station	Month (Days)	Direction	Month											
				1	2	3	4	5	6	7	8	9	10	11	12
Buntine Highway 1km South of Top Springs	RKVDP005	Jun (30)	Inbound	68.64	4.57	12.84	0.99	0.12	0.49	1.23	0.12	1.73	1.11	1.98	6.17
		Jun (30)	Outbound	73.28	6.29	7.74	1.21	0	0.73	0.85	0	0.73	0.24	1.33	7.62
		Jun (30)	Both	70.98	5.44	10.26	1.1	0.06	0.61	1.04	0.06	1.22	0.67	1.65	6.9
Carpentaria Highway 2km East of Stuart Highway	RKVDP008	Jan (31)	Inbound	69.08	7.73	7.73	1.5	2.74	0.5	0.75	0.5	4.24	1.5	2.24	1.5
		Feb (28)	Inbound	67.3	4.61	6.92	3.56	3.35	0.63	0.84	0.21	3.98	3.56	2.31	2.73
		Mar (31)	Inbound	68.26	11.08	7.81	0.5	1.51	0.5	0.5	0.25	3.53	2.02	2.52	1.51
		Apr (30)	Inbound	60.41	18.07	8	0.97	2.76	0.41	1.52	0.41	1.79	1.52	2.34	1.79
		May (31)	Inbound	54.1	21.4	7.9	2.1	1.3	0.5	1.2	0.3	2.9	2.3	3.2	2.8
		Jun (30)	Inbound	51.22	22.14	8.59	1.74	2.26	0.61	2.17	0.43	2.43	2.43	2.86	3.13
		Jul (31)	Inbound	52.94	23.12	6.78	2.21	1.96	0.49	1.96	0.9	2.94	2.45	2.45	1.8
		Aug (31)	Inbound	55.42	21.35	7.26	1.79	1.88	0.6	1.37	0.6	2.13	2.82	2.39	2.39
		Sep (30)	Inbound	58.69	13.51	6.27	2.03	2.8	0.48	1.64	1.16	3.76	3.57	2.7	3.38
		Oct (31)	Inbound	61.73	14.2	5.17	1.68	3.13	0.72	1.2	0.6	2.53	2.53	2.41	4.09
		Nov (30)	Inbound	55.88	10.38	7.38	2.25	3.13	0.25	1.13	0.63	4.25	4	5.25	5.5
		Dec (31)	Inbound	60.03	10.12	6.75	4.72	1.69	0.51	0.67	1.35	3.04	3.04	3.37	4.72
		Jan (31)	Outbound	63.7	7.08	9.82	3.42	2.74	0.68	0.68	0.91	4.79	1.83	2.74	1.6
		Feb (28)	Outbound	58.95	4.63	9.05	3.16	2.53	0.63	1.05	1.05	5.68	4.42	5.05	3.79
		Mar (31)	Outbound	62.36	9.41	9.63	3.06	2.84	0.22	1.53	0.22	2.84	3.06	2.84	1.97
		Apr (30)	Outbound	56.74	12.82	9.61	2.67	3.07	0.53	0.67	0.93	3.74	2.8	4.14	2.27
		May (31)	Outbound	54.47	14.02	8.26	4.03	2.21	0.67	1.15	0.19	4.71	3.65	4.71	1.92
		Jun (30)	Outbound	48.38	19.69	9.24	2.59	2.84	0.65	1.7	0.65	4.21	3.57	4.29	2.19
		Jul (31)	Outbound	50.21	24.01	6.65	3.02	3.7	0.89	1.03	0.69	3.36	2.13	2.74	1.58
		Aug (31)	Outbound	49.79	23.09	7.42	2.7	2.98	0.42	1.25	0.42	3.61	3.61	2.64	2.08
		Sep (30)	Outbound	52.38	15.68	7.14	3.45	2.79	0.41	1.07	0.9	5.25	3.53	3.53	3.86
		Oct (31)	Outbound	54.85	12.89	6.07	3.94	3.62	0.85	0.96	0.43	5.32	3.09	4.69	3.3
		Nov (30)	Outbound	52.04	7.06	9.05	4.09	4.58	0.5	0.74	0.5	6.94	4.46	5.45	4.58
		Dec (31)	Outbound	55.03	8.12	7.95	6.66	4.22	0.16	0.97	0.81	5.84	2.76	5.52	1.95
Jan (31)	Both	66.27	7.39	8.82	2.5	2.74	0.6	0.72	0.72	4.53	1.67	2.5	1.55		
Feb (28)	Both	63.13	4.62	7.98	3.36	2.94	0.63	0.95	0.63	4.83	3.99	3.68	3.26		
Mar (31)	Both	65.11	10.19	8.78	1.87	2.22	0.35	1.05	0.23	3.16	2.58	2.69	1.76		
Apr (30)	Both	58.55	15.4	8.82	1.83	2.92	0.47	1.09	0.68	2.78	2.17	3.26	2.04		
May (31)	Both	54.29	17.64	8.08	3.09	1.76	0.59	1.18	0.24	3.82	2.99	3.97	2.35		
Jun (30)	Both	49.75	20.87	8.93	2.18	2.56	0.63	1.93	0.54	3.35	3.02	3.6	2.64		

Primary Classification Count Stations

Table: 5.1 Vehicle Classification at Rural Primary Stations

Year: 2007

Region: Katherine

Road Name/Location	Station	Month (Days)	Direction	Month											
				1	2	3	4	5	6	7	8	9	10	11	12
		Jul (31)	Both	51.45	23.6	6.71	2.65	2.91	0.71	1.45	0.78	3.17	2.27	2.61	1.68
		Aug (31)	Both	52.32	22.31	7.35	2.3	2.49	0.5	1.3	0.5	2.95	3.25	2.53	2.22
		Sep (30)	Both	55.28	14.69	6.74	2.8	2.8	0.44	1.33	1.02	4.57	3.55	3.15	3.64
		Oct (31)	Both	58.08	13.5	5.65	2.88	3.39	0.79	1.07	0.51	4.01	2.82	3.62	3.67
		Nov (30)	Both	53.95	8.71	8.21	3.17	3.86	0.37	0.93	0.56	5.6	4.23	5.35	5.04
		Dec (31)	Both	57.49	9.1	7.36	5.71	2.98	0.33	0.83	1.08	4.47	2.89	4.47	3.31
		All (365)	Inbound	57.7	16.63	7.2	2.06	2.32	0.52	1.4	0.64	2.99	2.69	2.86	2.99
		All (365)	Outbound	53.29	15.48	8.02	3.44	3.18	0.58	1.1	0.62	4.57	3.26	3.91	2.56
		All (365)	Both	55.38	16.02	7.63	2.79	2.78	0.55	1.24	0.63	3.82	2.99	3.41	2.76
Central Arnhem	RKVDP006	Jan (31)	Inbound	77.46	1.44	16.55	1.2	0.18	1.02	0.36	0	0.9	0.12	0.72	0.06
1km East of Stuart Highway		Feb (28)	Inbound	75.57	0.94	20.78	0.88	0	0.54	0.47	0.27	0.47	0.07	0	0
		Mar (31)	Inbound	72.24	0.93	23.79	1.74	0.06	0.43	0.19	0.25	0.31	0	0.06	0
		Apr (30)	Inbound	70.68	1.92	22.6	1.56	0.18	1.02	0.48	0.06	0.24	0	0	1.26
		May (31)	Inbound	64.28	2.36	25.77	1.93	0.47	1.03	0.86	0.13	0.94	0.3	0.47	1.46
		Jun (30)	Inbound	74.33	3.27	16.77	1.89	0.52	1.16	0.52	0.21	0.56	0.21	0.3	0.26
		Jul (31)	Inbound	85.09	5.13	4.97	1.99	0.29	0.41	0.33	0.08	0.87	0.25	0.21	0.37
		Aug (31)	Inbound	84.96	4.77	5.06	1.6	0.07	0.37	0.37	0.04	1.23	0.19	0.89	0.45
		Sep (30)	Inbound	86.04	3.65	5.05	1.99	0	0.3	0.3	0.17	0.93	0.3	1.1	0.17
		Oct (31)	Inbound	83.72	3.86	6.67	1.97	0.13	0.21	0.29	0.17	1.01	0.25	1.47	0.25
		Nov (30)	Inbound	82.86	3.61	7.84	1.63	0.04	0.09	0.18	0.22	1.06	0.22	1.54	0.7
		Dec (31)	Inbound	84.77	3.66	7.11	1.25	0.2	0.5	0.15	0.05	1.35	0.15	0.65	0.15
		Jan (31)	Outbound	65.57	1.29	28.85	1	0.06	1.06	0.53	0.06	0.88	0.12	0.59	0
		Feb (28)	Outbound	62.38	0.6	34.09	0.93	0	0.67	0.6	0.2	0.4	0.07	0.07	0
		Mar (31)	Outbound	59.42	1.05	36.56	1.73	0	0.43	0.31	0.19	0.25	0	0.06	0
		Apr (30)	Outbound	55.84	1.46	37.27	1.46	0.18	1.17	0.88	0.18	0.29	0	0.06	1.23
		May (31)	Outbound	48.53	1.56	41.5	1.52	0.25	2.1	1.01	0.17	1.18	0.21	0.38	1.6
		Jun (30)	Outbound	62.32	2.89	28.55	1.7	0.34	1.87	0.64	0.3	0.55	0.13	0.38	0.34
		Jul (31)	Outbound	79.07	5.54	9.97	2	0.24	0.82	0.55	0.12	0.71	0.24	0.35	0.39
		Aug (31)	Outbound	81.08	4.12	9.53	1.62	0.04	0.52	0.44	0.11	1.07	0.11	0.85	0.52
		Sep (30)	Outbound	80.83	3.1	10.21	2.19	0.08	0.5	0.54	0.04	1.2	0.25	0.79	0.29
		Oct (31)	Outbound	78.04	3.26	12.46	2.05	0.08	0.59	0.59	0.08	1.13	0.33	1	0.38
		Nov (30)	Outbound	75.35	3.31	15.29	1.7	0.09	0.35	0.22	0.17	1.26	0.35	1.22	0.7
		Dec (31)	Outbound	79.51	2.86	13.36	1.26	0.25	0.35	0.4	0.05	1.26	0.05	0.55	0.1

Primary Classification Count Stations

Table: 5.1 Vehicle Classification at Rural Primary Stations

Year: 2007

Region: Katherine

Road Name/Location	Station	Month (Days)	Direction	Month											
				1	2	3	4	5	6	7	8	9	10	11	12
		Jan (31)	Both	71.45	1.36	22.76	1.1	0.12	1.04	0.45	0.03	0.89	0.12	0.65	0.03
		Feb (28)	Both	68.93	0.77	27.48	0.9	0	0.6	0.54	0.23	0.44	0.07	0.03	0
		Mar (31)	Both	65.82	0.99	30.18	1.74	0.03	0.43	0.25	0.22	0.28	0	0.06	0
		Apr (30)	Both	63.17	1.69	30.03	1.51	0.18	1.09	0.68	0.12	0.27	0	0.03	1.24
		May (31)	Both	56.33	1.95	33.71	1.72	0.36	1.57	0.93	0.15	1.06	0.25	0.42	1.53
		Jun (30)	Both	68.29	3.07	22.7	1.79	0.43	1.52	0.58	0.26	0.56	0.17	0.34	0.3
		Jul (31)	Both	82	5.34	7.54	2	0.26	0.62	0.44	0.1	0.79	0.24	0.28	0.38
		Aug (31)	Both	83.01	4.44	7.31	1.61	0.06	0.44	0.41	0.07	1.15	0.15	0.87	0.48
		Sep (30)	Both	83.4	3.37	7.66	2.09	0.04	0.4	0.42	0.1	1.07	0.27	0.94	0.23
		Oct (31)	Both	80.88	3.56	9.57	2.01	0.1	0.4	0.44	0.13	1.07	0.29	1.24	0.31
		Nov (30)	Both	79.08	3.46	11.59	1.66	0.07	0.22	0.2	0.2	1.16	0.28	1.38	0.7
		Dec (31)	Both	82.14	3.26	10.23	1.25	0.23	0.43	0.28	0.05	1.3	0.1	0.6	0.13
		All (365)	Inbound	79.05	3.18	12.66	1.68	0.19	0.57	0.38	0.13	0.86	0.19	0.67	0.44
		All (365)	Outbound	70.02	2.8	21.72	1.64	0.14	0.88	0.56	0.14	0.89	0.17	0.57	0.49
		All (365)	Both	74.5	2.99	17.23	1.66	0.16	0.73	0.47	0.14	0.88	0.18	0.62	0.47
Katherine Gorge	RKVDP009	Oct (21)	Inbound	82.58	3.32	9.49	1.54	0.06	1.21	1.23	0.04	0.15	0.13	0.25	0
10km East of Stuart Highway		Oct (21)	Outbound	83.5	3.5	8.23	1.84	0.04	0.95	1.37	0.04	0.13	0.13	0.27	0
		Oct (21)	Both	83.04	3.41	8.86	1.69	0.05	1.08	1.3	0.04	0.14	0.13	0.26	0
Roper Highway	RKVDP007	Aug (7)	Inbound	72.52	14.24	6.29	0.99	0.33	0.66	0.99	0	1.66	0	1.66	0.66
44km East of Stuart Highway		Sep (14)	Inbound	67.45	14.18	11.27	0.55	0	1.45	0.55	0.55	1.45	0.36	1.64	0.55
		Aug (7)	Outbound	71.02	12.42	10.83	0.64	0	1.27	0.64	0.32	0.96	0	1.27	0.64
		Sep (14)	Outbound	63.57	15.98	12.54	0.69	0	1.89	0.69	0.69	1.55	0.34	1.2	0.86
		Aug (7)	Both	71.75	13.31	8.6	0.81	0.16	0.97	0.81	0.16	1.3	0	1.46	0.65
		Sep (14)	Both	65.46	15.11	11.93	0.62	0	1.68	0.62	0.62	1.5	0.35	1.41	0.71
Stuart Highway	RKVDP001	Oct (21)	Inbound	73.05	5.05	10.7	1.1	0.1	0.65	0.94	0.35	0.81	0.4	2.03	4.83
20km North of Katherine River Bridge		Oct (21)	Outbound	79.04	6.63	4.96	1.1	0.13	0.49	0.89	0.26	0.74	0.35	1.6	3.82
		Oct (21)	Both	76.1	5.86	7.77	1.1	0.12	0.57	0.91	0.3	0.78	0.37	1.81	4.31
Stuart Highway	RKVDP012	Jan (31)	Inbound	71.26	8.75	5.18	0.82	0.13	0.47	1.14	0.4	1.38	0.76	3.04	6.67
6km South of Cutta Cutta Caves		Feb (28)	Inbound	67.46	5.74	6.21	1.93	0.13	0.58	1.29	0.54	1.81	1.08	3.48	9.76
		Mar (31)	Inbound	64.24	6.42	7.34	1.93	0.23	0.69	1.31	0.89	1.86	0.96	3.95	10.18

Primary Classification Count Stations

Table: 5.1 Vehicle Classification at Rural Primary Stations

Year: 2007

Region: Katherine

Road Name/Location	Station	Month (Days)	Direction	1	2	3	4	5	6	7	8	9	10	11	12
		Apr (30)	Inbound	61.33	14.09	6.98	1.48	0.18	1.01	1.44	0.59	1.39	0.77	2.89	7.85
		May (31)	Inbound	54.07	18.88	8.26	1.39	0.27	1.07	1.49	0.52	1.57	0.86	3.19	8.42
		Jun (30)	Inbound	53.2	20.52	9.36	1.45	0.29	1.29	1.86	0.67	1.42	0.84	2.46	6.63
		Jul (31)	Inbound	54.76	20.27	8.78	1.24	0.16	0.93	1.68	0.75	1.29	0.82	2.44	6.89
		Aug (31)	Inbound	61.13	15.49	8.58	1.14	0.1	0.87	1.47	0.43	1.31	0.77	2.26	6.44
		Sep (30)	Inbound	63.94	9.85	7.62	1.37	0.15	0.57	1.6	0.74	1.54	0.92	3.29	8.41
		Oct (28)	Inbound	65.68	7.79	7.61	1.62	0.18	0.53	1.35	0.76	1.51	0.88	3.65	8.44
		Nov (30)	Inbound	64.39	6.33	8.84	2.02	0.18	0.51	1.33	0.52	1.61	0.91	4.13	9.22
		Dec (31)	Inbound	66.4	6.66	7.65	1.64	0.25	0.6	1.13	0.65	1.85	0.76	3.68	8.73
		Jan (31)	Outbound	69.72	7.3	6.78	0.91	0.11	0.72	0.99	0.53	1.52	0.88	3.55	7
		Feb (28)	Outbound	68.03	4.86	7.27	1.58	0.04	0.74	1.18	0.53	1.53	1.12	3.72	9.42
		Mar (31)	Outbound	64.58	4.8	9.83	1.56	0.14	0.84	1.24	0.69	1.85	1	4.03	9.44
		Apr (30)	Outbound	65.12	8.36	9.45	1.31	0.11	1.18	1.23	0.59	1.35	0.66	3.59	7.05
		May (31)	Outbound	59.97	11.43	9.71	1.24	0.27	1.26	1.2	0.55	1.61	0.94	3.79	8.05
		Jun (30)	Outbound	59.8	14.06	9.77	1.23	0.29	1.14	1.27	0.68	1.53	1.02	2.75	6.46
		Jul (31)	Outbound	56.92	18.45	10.14	1.05	0.13	1.23	1.51	0.48	1.29	0.84	2.16	5.81
		Aug (31)	Outbound	58.15	19.17	8.7	1.08	0.09	0.93	1.62	0.58	1.19	0.59	2.31	5.6
		Sep (30)	Outbound	59.97	14.41	9.2	1.08	0.16	0.64	1.53	0.64	1.49	0.75	3.17	6.95
		Oct (28)	Outbound	64.44	10.63	8	1.29	0.2	0.67	1.45	0.79	1.52	0.86	2.85	7.3
		Nov (30)	Outbound	65.16	8.11	7.76	1.75	0.13	0.64	1.22	0.52	1.68	1.03	3.6	8.41
		Dec (31)	Outbound	69.09	8.66	7.05	1.22	0.15	0.64	1.08	0.59	1.34	0.62	2.99	6.57
		Jan (31)	Both	70.52	8.06	5.94	0.86	0.12	0.59	1.07	0.46	1.45	0.82	3.28	6.83
		Feb (28)	Both	67.75	5.29	6.74	1.75	0.08	0.66	1.23	0.54	1.67	1.1	3.6	9.59
		Mar (31)	Both	64.42	5.6	8.61	1.74	0.18	0.77	1.27	0.78	1.86	0.98	3.99	9.8
		Apr (30)	Both	63.2	11.26	8.2	1.4	0.15	1.09	1.34	0.59	1.37	0.71	3.24	7.45
		May (31)	Both	56.95	15.24	8.97	1.32	0.27	1.16	1.35	0.54	1.59	0.9	3.48	8.24
		Jun (30)	Both	56.43	17.36	9.56	1.34	0.29	1.22	1.57	0.67	1.47	0.93	2.6	6.55
		Jul (31)	Both	55.89	19.31	9.49	1.14	0.14	1.09	1.59	0.61	1.29	0.83	2.29	6.32
		Aug (31)	Both	59.54	17.45	8.65	1.11	0.09	0.9	1.55	0.51	1.25	0.67	2.29	5.99
		Sep (30)	Both	61.82	12.28	8.46	1.22	0.15	0.61	1.56	0.69	1.51	0.83	3.23	7.63
		Oct (28)	Both	65.03	9.29	7.81	1.45	0.19	0.6	1.4	0.77	1.52	0.87	3.23	7.84
		Nov (30)	Both	64.78	7.26	8.28	1.88	0.15	0.58	1.27	0.52	1.65	0.97	3.86	8.8
		Dec (31)	Both	67.9	7.77	7.32	1.4	0.2	0.62	1.1	0.62	1.57	0.68	3.29	7.53
		All (362)	Inbound	61.21	12.97	7.93	1.46	0.19	0.8	1.47	0.62	1.51	0.85	3.09	7.9

Primary Classification Count Stations

Table: 5.1 Vehicle Classification at Rural Primary Stations

Year: 2007

Region: Katherine

Road Name/Location	Station	Month (Days)	Direction	Month											
				1	2	3	4	5	6	7	8	9	10	11	12
		All (362)	Outbound	62.41	12.14	8.79	1.24	0.15	0.91	1.33	0.59	1.46	0.83	3.07	7.06
		All (362)	Both	61.83	12.55	8.37	1.35	0.17	0.86	1.4	0.6	1.49	0.84	3.08	7.47
Stuart Highway 19km North of Carpentaria Hwy	RKVDP003	Jun (30)	Inbound	43.18	34.42	6.57	0.82	0.08	1.68	1.65	0.61	1.09	0.83	2.35	6.72
		Jun (30)	Outbound	50.8	23.04	7.58	0.86	0.1	1.3	1.91	0.89	1.31	0.96	3.17	8.08
		Jun (30)	Both	46.35	29.69	6.99	0.83	0.09	1.52	1.76	0.73	1.18	0.89	2.69	7.28
Victoria Highway 13km West of Stuart Highway	RKVDP004	Oct (21)	Inbound	74.53	7.06	6.97	0.38	0.02	0.54	1.01	0.4	0.69	0.2	2.68	5.52
		Oct (21)	Outbound	75.37	6.24	7.2	0.56	0.07	0.66	0.59	0.51	0.86	0.19	2.74	5
		Oct (21)	Both	74.96	6.64	7.09	0.47	0.04	0.6	0.8	0.45	0.77	0.2	2.71	5.26
Victoria Highway 24km West of Timber Creek	RKVDP010	Feb (14)	Inbound	68.18	6.79	4.24	2.97	0	0.28	0.28	0.57	2.55	1.56	3.82	8.77
		Mar (31)	Inbound	68.73	6.9	5.65	2.2	0	0.59	0.42	1.01	1.9	1.19	4.34	7.07
		Apr (30)	Inbound	67.11	12.08	5.8	1.73	0.2	0.64	0.64	0.76	1.57	0.89	3.58	4.99
		May (31)	Inbound	53.72	20.06	10.62	1.37	0.11	1.72	1.26	0.66	1.66	0.57	2.69	5.55
		Jun (30)	Inbound	50.57	27.57	9.3	1.21	0.11	1.37	1.61	0.37	0.95	0.42	2.34	4.19
		Jul (31)	Inbound	50.8	27.81	8	1.04	0.11	1.34	1.67	0.42	1.12	0.4	2.38	4.9
		Aug (31)	Inbound	50.55	25.25	9.38	1.09	0.09	1.62	1.79	0.57	1.03	0.44	2.84	5.36
		Sep (30)	Inbound	51.46	17.59	11.95	1.26	0.08	1.16	1.83	0.44	1.42	0.57	3.86	8.4
		Oct (31)	Inbound	56.68	12.56	8.87	1.03	0.03	1.16	1.99	0.93	1.53	0.43	3.99	10.8
		Nov (30)	Inbound	58.41	9.19	9.73	1.2	0.18	1.03	1.61	0.67	2.63	1.29	3.75	10.31
		Dec (31)	Inbound	61.67	10.58	8.54	1.07	0.21	0.6	1.41	0.77	1.92	0.6	3.33	9.3
		Jan (31)	Outbound	66.82	10.91	5.99	2.09	0.06	0.68	0.79	0.34	1.47	0.57	3.79	6.5
		Feb (28)	Outbound	63.35	7.97	7.57	2.66	0.13	0.6	0.93	0.4	2.79	1.2	4.32	8.1
		Mar (31)	Outbound	63.71	9.25	7.87	2.05	0.17	0.61	1.16	1.05	1.88	1.22	3.66	7.37
		Apr (30)	Outbound	61.19	17.68	6.41	1.51	0.12	0.96	0.84	0.76	1.99	0.76	2.91	4.9
		May (31)	Outbound	46.43	29.57	8.89	1.58	0.14	1.52	1.58	0.5	1.47	0.53	2.69	5.12
		Jun (30)	Outbound	42.17	36.56	8.35	1.28	0.04	1.3	2.35	0.36	0.86	0.4	2.31	4.01
		Jul (31)	Outbound	40.81	36.99	9.85	1.08	0.14	1.35	2.21	0.55	0.71	0.36	2.06	3.88
		Aug (31)	Outbound	44.56	33.15	8.34	1.26	0.11	1.4	2.17	0.56	0.83	0.4	2.61	4.64
		Sep (30)	Outbound	52.17	19.92	8.4	1.17	0.08	1.15	1.92	0.59	1.61	0.59	4.21	8.2
		Oct (31)	Outbound	59.25	11.93	7.54	1.07	0.06	0.85	1.67	0.88	1.7	0.47	4.32	10.23
		Nov (30)	Outbound	60.65	8.15	7.68	1.62	0.17	0.68	1.92	0.81	3.12	0.9	4.48	9.82
		Dec (31)	Outbound	63.57	8.86	7	1.42	0.2	0.59	1.18	0.44	2.15	0.93	3.92	9.75

Primary Classification Count Stations

Table: 5.1 Vehicle Classification at Rural Primary Stations

Year: 2007

Region: Katherine

Road Name/Location	Station	Month (Days)	Direction	1	2	3	4	5	6	7	8	9	10	11	12
		Mar (31)	Both	66.13	8.12	6.8	2.12	0.09	0.6	0.8	1.03	1.89	1.2	3.99	7.23
		Apr (30)	Both	64.13	14.89	6.1	1.62	0.16	0.8	0.74	0.76	1.78	0.82	3.24	4.94
		May (31)	Both	50.01	24.89	9.74	1.48	0.13	1.62	1.42	0.58	1.56	0.55	2.69	5.33
		Jun (30)	Both	46.18	32.27	8.8	1.25	0.07	1.33	2	0.37	0.9	0.41	2.32	4.1
		Jul (31)	Both	45.34	32.83	9.01	1.06	0.13	1.35	1.97	0.49	0.89	0.38	2.21	4.34
		Aug (31)	Both	47.26	29.59	8.81	1.18	0.1	1.5	2	0.56	0.92	0.41	2.71	4.96
		Sep (30)	Both	51.81	18.76	10.17	1.22	0.08	1.15	1.87	0.51	1.51	0.58	4.04	8.3
		Oct (31)	Both	58	12.24	8.19	1.05	0.05	1	1.83	0.91	1.62	0.45	4.16	10.51
		Nov (30)	Both	59.55	8.66	8.68	1.42	0.17	0.85	1.77	0.74	2.88	1.09	4.12	10.06
		Dec (31)	Both	62.55	9.78	7.82	1.23	0.21	0.59	1.3	0.62	2.03	0.75	3.6	9.51
		All (320)	Inbound	55.29	19.15	8.95	1.29	0.11	1.2	1.5	0.6	1.46	0.62	3.15	6.7
		All (365)	Outbound	51.32	24.11	8.19	1.41	0.11	1.11	1.78	0.58	1.45	0.58	3.15	6.21
		All (306)	Both	52.45	22.53	8.67	1.29	0.11	1.19	1.7	0.6	1.41	0.58	3.1	6.37

Katherine Total = 10

Primary Classification Count Stations

Table: 5.1 Vehicle Classification at Rural Primary Stations

Year: 2007

Region: Tennant Creek

Road Name/Location	Station	Month (Days)	Direction	Month											
				1	2	3	4	5	6	7	8	9	10	11	12
Barkly Highway 100km East of Threeways	RTVDP007	Jul (28)	Inbound	42.39	31.46	6.51	1.31	0.23	0.58	1.81	0.71	1.39	1.14	3.18	9.29
		Aug (31)	Inbound	46.25	27.15	6.95	1.33	0.18	0.94	1.9	0.55	1.4	0.94	2.93	9.49
		Sep (30)	Inbound	47.74	18.95	6.51	1.68	0.09	0.54	1.71	0.68	1.88	1.39	5.04	13.8
		Oct (31)	Inbound	54.15	11.6	6.52	2.06	0.26	0.52	1.08	0.56	2.33	1.11	4.72	15.08
		Nov (30)	Inbound	54.01	9.05	6.01	2.36	0.12	0.52	1.24	0.52	2.16	0.92	5.69	17.39
		Dec (31)	Inbound	57.69	10.53	5.95	1.89	0.16	0.24	0.72	0.76	1.81	0.8	5.46	13.98
		Jul (28)	Outbound	50.33	29.22	6.61	0.57	0.05	0.71	1.33	0.38	1.24	0.89	2.43	6.23
		Aug (31)	Outbound	46.05	31.68	6.58	0.8	0.16	0.78	1.68	0.7	1.42	0.58	2.69	6.88
		Sep (30)	Outbound	44.14	23.37	8.6	1.35	0.16	1.01	1.61	0.55	1.79	1.38	4.99	11.05
		Oct (31)	Outbound	50.3	18.2	6.11	1.46	0.12	0.43	1.73	0.67	1.79	1.12	5.1	12.97
		Nov (30)	Outbound	50.9	12.54	6.37	2.03	0.12	0.78	1.41	0.66	2.23	1.33	6.37	15.27
		Dec (31)	Outbound	63.27	12.86	5.72	1.13	0.14	0.61	1.05	0.33	1.13	0.88	4.34	8.52
		Jul (28)	Both	46.62	30.26	6.56	0.91	0.14	0.65	1.56	0.53	1.31	1.01	2.78	7.66
		Aug (31)	Both	46.14	29.57	6.76	1.04	0.17	0.85	1.78	0.63	1.41	0.75	2.8	8.1
		Sep (30)	Both	45.86	21.26	7.61	1.51	0.12	0.79	1.66	0.61	1.83	1.39	5.01	12.36
		Oct (31)	Both	52.15	15.02	6.31	1.75	0.19	0.47	1.42	0.61	2.05	1.12	4.92	13.98
		Nov (30)	Both	52.43	10.82	6.19	2.2	0.12	0.65	1.33	0.59	2.2	1.13	6.03	16.32
		Dec (31)	Both	61	11.91	5.81	1.44	0.15	0.46	0.92	0.51	1.41	0.85	4.8	10.75
All (181)	Inbound	49.08	20.3	6.48	1.68	0.18	0.59	1.5	0.63	1.76	1.07	4.24	12.49		
All (181)	Outbound	50.45	22.99	6.7	1.11	0.12	0.73	1.47	0.54	1.53	0.98	3.98	9.4		
All (181)	Both	49.81	21.74	6.59	1.38	0.15	0.66	1.49	0.58	1.64	1.02	4.1	10.84		
Barkly Highway 8km East of Avon Downs	RTVDP005	Jan (31)	Inbound	66.8	12.28	3.52	1.43	0.13	0.37	0.86	0.33	1.2	1.03	3.52	8.53
		Feb (28)	Inbound	62.59	8.17	4.41	2.03	0.22	0.43	0.82	0.48	1.9	1.04	4.84	13.06
		Mar (31)	Inbound	55.42	13.48	5.26	1.81	0.15	0.63	1.26	0.52	1.81	1.44	4.66	13.55
		Apr (30)	Inbound	49.81	24.73	5.11	1.39	0.13	1.18	1.31	0.5	1.39	0.88	3.3	10.27
		May (31)	Inbound	42.93	30.35	5.63	1.27	0.21	0.77	1.93	0.44	1.25	1.1	3.39	10.73
		Jun (30)	Inbound	40.22	32.73	7.97	1.31	0.13	0.91	2.78	1.14	1.18	0.85	2.72	8.07
		Jul (31)	Inbound	41.75	31.44	6.17	1.18	0.26	0.7	1.81	0.64	1.6	1.11	3.15	10.17
		Aug (31)	Inbound	44.19	27.57	6.79	1.61	0.34	0.92	2.1	0.48	1.26	0.92	3.04	10.79
		Sep (30)	Inbound	48.07	19.31	5.59	1.44	0.1	0.77	1.67	0.7	1.79	1.29	4.52	14.74
		Oct (31)	Inbound	56.95	13.14	4.94	1.71	0.31	0.59	1.01	0.45	2.11	0.98	4.13	13.68
		Nov (30)	Inbound	56.02	8.74	3.89	2.2	0.11	0.37	1.47	0.48	2.28	0.92	5.66	17.85
		Dec (31)	Inbound	61.83	9.63	4.37	1.92	0.14	0.25	0.5	0.57	1.78	0.96	5.12	12.94

Primary Classification Count Stations

Table: 5.1 Vehicle Classification at Rural Primary Stations

Year: 2007

Region: Tennant Creek

Road Name/Location	Station	Month (Days)	Direction	1	2	3	4	5	6	7	8	9	10	11	12
		Jan (31)	Outbound	58.31	8.25	8.61	1.92	0.14	1.37	0.92	0.5	1.28	1.6	5.73	11.36
		Feb (28)	Outbound	54.62	4.49	13.83	2.1	0	1.81	1.42	0.34	2.05	1.37	5.81	12.16
		Mar (31)	Outbound	54.09	6.59	9.93	1.67	0.18	1.32	1.14	0.53	2.07	1.36	6.33	14.81
		Apr (30)	Outbound	51.7	12.88	10.46	1.41	0.16	2.88	1.47	0.65	1.37	1.11	4.84	11.08
		May (31)	Outbound	41.07	18.22	12.24	0.98	0.15	4.44	2.32	0.88	1.78	1.21	5.29	11.41
		Jun (30)	Outbound	39.88	25.77	9.79	1.25	0.13	3.06	2.9	0.81	1.54	1.32	3.9	9.64
		Jul (31)	Outbound	37.24	30.72	9.93	0.94	0.17	2.9	2.8	0.44	1.69	1.17	3.29	8.71
		Aug (31)	Outbound	38.94	31.69	8.27	1.31	0.24	1.94	2.62	0.84	1.31	0.64	3.23	8.99
		Sep (30)	Outbound	41.54	20.26	11.83	0.99	0.12	3	2.38	0.49	1.59	1.02	4.53	12.25
		Oct (31)	Outbound	47.38	14.78	10.91	1.31	0.13	3.98	2.59	0.74	1.54	1.03	4.21	11.4
		Nov (30)	Outbound	49.4	10.11	10.92	1.94	0.14	2.35	1.67	0.48	1.67	1.16	5.95	14.22
		Dec (31)	Outbound	57.56	8.9	13.18	1.34	0.15	2.28	1.67	0.35	1.39	0.89	3.97	8.32
		Jan (31)	Both	63.23	10.59	5.66	1.64	0.13	0.79	0.89	0.4	1.23	1.27	4.45	9.72
		Feb (28)	Both	58.84	6.45	8.83	2.06	0.11	1.08	1.1	0.41	1.97	1.19	5.3	12.64
		Mar (31)	Both	54.81	10.33	7.39	1.75	0.16	0.94	1.21	0.52	1.93	1.41	5.42	14.12
		Apr (30)	Both	50.63	19.57	7.44	1.39	0.14	1.92	1.38	0.57	1.38	0.98	3.97	10.62
		May (31)	Both	42.1	24.94	8.58	1.14	0.18	2.41	2.11	0.63	1.49	1.15	4.24	11.03
		Jun (30)	Both	40.07	29.74	8.75	1.29	0.13	1.83	2.84	1	1.33	1.05	3.22	8.74
		Jul (31)	Both	39.45	31.07	8.08	1.06	0.21	1.82	2.32	0.54	1.65	1.15	3.22	9.43
		Aug (31)	Both	41.37	29.78	7.58	1.45	0.28	1.47	2.37	0.67	1.28	0.77	3.14	9.83
		Sep (30)	Both	44.69	19.81	8.83	1.21	0.11	1.93	2.04	0.59	1.69	1.15	4.53	13.45
		Oct (31)	Both	51.95	14	8.06	1.5	0.21	2.36	1.84	0.6	1.81	1.01	4.17	12.48
		Nov (30)	Both	52.59	9.45	7.54	2.07	0.12	1.4	1.57	0.48	1.96	1.04	5.81	15.97
		Dec (31)	Both	59.34	9.21	9.52	1.58	0.15	1.43	1.18	0.44	1.55	0.92	4.45	10.24
		All (365)	Inbound	49.83	21.98	5.62	1.53	0.19	0.71	1.62	0.6	1.56	1.03	3.78	11.54
		All (365)	Outbound	45.64	18.78	10.69	1.33	0.15	2.74	2.18	0.61	1.58	1.11	4.45	10.74
		All (365)	Both	47.78	20.41	8.1	1.43	0.17	1.7	1.89	0.6	1.57	1.07	4.11	11.15
Stuart Highway	RTVDP001	Jul (28)	Inbound	43.68	33.78	6.83	0.88	0.12	0.74	2.14	1.01	0.99	0.86	2.48	6.49
100m North of Threeways		Aug (31)	Inbound	51.39	23.76	6.83	0.99	0.12	0.72	2.18	0.7	1.3	1.19	2.73	8.08
		Sep (30)	Inbound	54.41	14.11	5.89	1.15	0.19	0.45	2.19	1.02	2.04	1.62	4.57	12.36
		Oct (31)	Inbound	56.65	10.41	6.27	1.39	0.2	0.44	1.7	1.09	1.96	1.31	4.91	13.66
		Nov (30)	Inbound	54.63	8.14	5.88	2	0.13	0.62	2.13	0.83	2.37	1.43	6.17	15.66
		Dec (31)	Inbound	60.14	9.65	4.79	1.29	0.26	0.39	1.31	0.8	2.03	1.29	5.07	12.98

Primary Classification Count Stations

Table: 5.1 Vehicle Classification at Rural Primary Stations

Year: 2007

Region: Tennant Creek

Road Name/Location	Station	Month (Days)	Direction	Month											
				1	2	3	4	5	6	7	8	9	10	11	12
		Jul (28)	Outbound	49.24	28.23	6.74	0.74	0.04	0.72	1.75	0.43	1.27	1.13	2.82	6.89
		Aug (31)	Outbound	48.13	29.57	6.09	0.86	0.09	0.71	2.27	0.95	1.17	0.88	3.09	6.18
		Sep (30)	Outbound	49.69	22.24	7.4	1.01	0.2	0.74	1.87	0.78	1.87	1.27	4.2	8.74
		Oct (31)	Outbound	55.55	15.02	7.16	0.93	0.1	0.6	2.2	0.94	1.67	1.46	3.83	10.54
		Nov (30)	Outbound	55.71	11.86	5.69	1.45	0.15	0.59	2.2	0.75	2.02	1.93	5.6	12.06
		Dec (31)	Outbound	64.91	12.88	4.3	0.69	0.07	0.44	1.51	0.71	1.51	1.05	3.87	8.05
		Jul (28)	Both	46.23	31.23	6.79	0.82	0.08	0.73	1.96	0.75	1.12	0.99	2.64	6.68
		Aug (31)	Both	49.64	26.89	6.43	0.92	0.11	0.71	2.23	0.83	1.23	1.02	2.92	7.06
		Sep (30)	Both	51.82	18.56	6.72	1.07	0.19	0.6	2.02	0.89	1.95	1.43	4.37	10.38
		Oct (31)	Both	56.06	12.9	6.75	1.14	0.15	0.53	1.97	1.01	1.8	1.39	4.33	11.97
		Nov (30)	Both	55.22	10.16	5.78	1.7	0.14	0.61	2.17	0.79	2.18	1.7	5.86	13.71
		Dec (31)	Both	62.97	11.56	4.5	0.94	0.15	0.42	1.43	0.75	1.72	1.15	4.36	10.06
		All (181)	Inbound	51.83	19.8	6.27	1.19	0.16	0.59	2	0.92	1.62	1.22	3.9	10.49
		All (181)	Outbound	53.03	21.43	6.3	0.92	0.11	0.65	1.97	0.76	1.53	1.23	3.73	8.36
		All (181)	Both	52.47	20.66	6.29	1.05	0.13	0.62	1.98	0.83	1.57	1.23	3.81	9.36
Stuart Highway 5km South of Threeways	RTVDP003	Jul (28)	Inbound	49.21	30.1	9.19	0.93	0.04	1.98	2.13	0.8	0.68	0.29	1.52	3.12
		Aug (7)	Inbound	55.71	21.71	10.22	0.87	0	2.13	2.19	1.09	0.77	0.44	1.53	3.34
		Jul (28)	Outbound	56.24	22.74	9.15	1.1	0.07	2	1.14	0.56	0.95	0.7	1.75	3.61
		Aug (7)	Outbound	55.07	22.64	9.28	1.08	0.06	2.66	1.53	0.57	1.02	0.51	1.98	3.62
		Jul (28)	Both	52.34	26.82	9.17	1	0.06	1.99	1.69	0.69	0.8	0.47	1.62	3.34
		Aug (7)	Both	55.39	22.16	9.76	0.97	0.03	2.39	1.86	0.83	0.89	0.47	1.75	3.48
Stuart Highway 10km South of Tennant Creek	RTVDP002	Jul (31)	Inbound	54.74	27.66	7.11	0.61	0.06	0.89	2.12	0.84	0.75	0.55	1.46	3.22
		Aug (7)	Inbound	62.63	18.57	8.57	0.53	0	0.83	1.66	0.3	1.18	0.95	1.6	3.19
		Jul (31)	Outbound	65.18	19.75	5.27	0.56	0.04	0.54	1.6	0.42	0.81	0.72	1.6	3.53
		Aug (7)	Outbound	63.42	19.75	6.1	0.7	0	0.64	1.76	0.53	1	0.64	1.99	3.46
		Jul (31)	Both	59.4	24.12	6.29	0.58	0.05	0.73	1.89	0.65	0.78	0.63	1.52	3.36
		Aug (7)	Both	63.03	19.16	7.33	0.62	0	0.74	1.71	0.41	1.09	0.79	1.8	3.33
Tablelands Highway 1km North of Barkly Highway	RTVDP006	Jul (21)	Inbound	38.08	34.03	8.25	1.35	0.15	2.1	2.25	0	3.15	0.3	4.05	6.3
		Jul (21)	Outbound	42.4	28.71	7.13	1.88	0.56	1.31	0.94	0.38	4.32	0.94	3.94	7.5
		Jul (21)	Both	40	31.67	7.75	1.58	0.33	1.75	1.67	0.17	3.67	0.58	4	6.83

Primary Classification Count Stations

Table: 5.1 Vehicle Classification at Rural Primary Stations

Year: 2007

Region: Tennant Creek

Road Name/Location	Station	Month (Days)	Direction	1	2	3	4	5	6	7	8	9	10	11	12
---------------------------	----------------	-------------------------	------------------	----------	----------	----------	----------	----------	----------	----------	----------	----------	-----------	-----------	-----------

Tennant Creek Total = 6

Coverage Classification Count Stations

Table: 5.2 Vehicle Classification at Rural Coverage Stations

Year: 2007

Region: Alice Springs

Road Name/Location	Station	Month (Days)	Direction	1	2	3	4	5	6	7	8	9	10	11	12
Arapunya Road 8km North of Plenty Hwy	RAVDC028	Sep (30)	Inbound	83.2	3.69	7.38	2.05	0.41	0	0.41	0	1.64	1.23	0	0
		Sep (30)	Outbound	86.13	3.78	6.72	1.26	0	0	0	0	0.84	0.84	0.42	0
		Sep (30)	Both	84.65	3.73	7.05	1.66	0.21	0	0.21	0	1.24	1.04	0.21	0
Plenty Highway 56km East of Stuart Hwy	RAVDC025	Sep (30)	Inbound	67.38	15.94	9.4	1.14	0	1.23	0.82	0.41	0.49	0.25	0.57	2.37
		Sep (30)	Outbound	71.65	15.14	7.13	0.88	0	0.35	0.7	0.09	0.7	0.09	0.7	2.55
		Sep (30)	Both	69.44	15.56	8.31	1.02	0	0.81	0.76	0.25	0.59	0.17	0.64	2.46
Plenty Highway 10km East of Huckitta Stn	RAVDC026	Sep (30)	Inbound	59.69	18.6	8.53	1.29	0	1.03	2.07	0.78	1.29	0.52	1.03	5.17
		Sep (30)	Outbound	62.35	18.07	6.93	1.81	0.6	0	0.6	0.3	1.81	0.9	0.9	5.72
		Sep (30)	Both	60.92	18.36	7.79	1.53	0.28	0.56	1.39	0.56	1.53	0.7	0.97	5.42
Sandover Highway 10km East of Ammaroo Stn	RAVDC024	Aug (14)	Inbound	75	2.08	14.58	0	0	0	0	0	4.17	0	2.08	2.08
		Aug (14)	Outbound	67.35	10.2	12.24	0	0	2.04	0	0	4.08	0	0	4.08
		Aug (14)	Both	71.13	6.19	13.4	0	0	1.03	0	0	4.12	0	1.03	3.09
Stuart Highway 8km North of Aileron	RAVDC020	Jul (31)	Inbound	54.49	29.1	6.42	0.54	0.02	1.29	1.88	0.74	0.48	0.31	1.65	3.08
		Jul (31)	Outbound	60.04	20.09	8.6	0.51	0.05	2.15	1.14	0.32	0.8	0.68	1.96	3.66
		Jul (31)	Both	56.92	25.15	7.38	0.53	0.03	1.67	1.56	0.55	0.62	0.47	1.78	3.33
Stuart Highway 1km South of Airport Intersection	RAVDC073	Jul (14)	Inbound	72.36	13.19	8.08	1.31	0.08	0.99	0.89	0.19	0.36	0.3	0.89	1.34
		Jul (14)	Outbound	71.26	6.93	11.97	3.58	0.29	0.94	1.46	0.43	0.4	0.41	0.86	1.46
		Jul (14)	Both	71.84	10.25	9.91	2.38	0.18	0.96	1.16	0.3	0.38	0.35	0.88	1.4

Alice Springs Total = 6

Coverage Classification Count Stations

Table: 5.2 Vehicle Classification at Rural Coverage Stations

Year: 2007

Region: Darwin

Road Name/Location	Station	Month (Days)	Direction	1	2	3	4	5	6	7	8	9	10	11	12
Arnhem Highway 500m East of Trippe Rd	RDVDC022	May (7)	Inbound	72.27	9.56	7.76	1.51	0.29	0.71	0.42	0.03	0.82	0.51	2.91	3.23
		May (7)	Outbound	66.76	8.5	12.81	1.78	0.23	1.23	0.95	0.07	0.89	0.42	3.23	3.11
		May (7)	Both	69.45	9.01	10.35	1.65	0.26	0.97	0.69	0.05	0.85	0.46	3.07	3.17
Gimbat Road 1km East of Kakadu Hwy	RDVDC045	Sep (14)	Inbound	82.59	7.93	7.16	0	0	1.55	0.58	0	0	0.19	0	0
		Sep (14)	Outbound	80.37	8.6	8.41	0.93	0	1.12	0.37	0	0	0.19	0	0
		Sep (14)	Both	81.46	8.27	7.79	0.48	0	1.33	0.48	0	0	0.19	0	0
Gunn Point Road 100m East of Howard Springs Rd	RDVDC047	Sep (14)	Inbound	89.39	4.47	2.77	0.73	0.04	0.11	0.14	0.04	1.01	0.24	0.9	0.16
		Sep (14)	Outbound	87.36	4.43	4.6	0.63	0.05	0.27	0.16	0.04	1.1	0.26	0.94	0.16
		Sep (14)	Both	88.4	4.45	3.66	0.68	0.04	0.19	0.15	0.04	1.06	0.25	0.92	0.16
Howard Springs Road 200m West of Gunn Point Rd	RDVDC046	Sep (14)	Inbound	89.39	4.2	3.14	0.63	0.08	0.12	0.2	0.03	0.97	0.23	0.83	0.19
		Sep (14)	Outbound	88.78	4.25	3.18	1.1	0.2	0.13	0.16	0.02	0.99	0.24	0.82	0.12
		Sep (14)	Both	89.09	4.22	3.16	0.86	0.14	0.13	0.18	0.02	0.98	0.23	0.83	0.16
Jim Jim Road 4km East of Arnhem Hwy	RDVDC024	Sep (14)	Inbound	51.99	9.45	19.65	11.44	0.75	0.25	3.48	1.49	0	1.49	0	0
		Sep (14)	Outbound	51.23	12.32	18.47	10.59	0.49	0.74	3.2	1.48	0	1.48	0	0
		Sep (14)	Both	51.61	10.89	19.06	11.01	0.62	0.5	3.34	1.49	0	1.49	0	0
Kakadu Highway 5km South of Old Jim Jim Rd	RDVDC042	Sep (14)	Inbound	65.03	18.4	11.8	0.98	0	1.76	0.77	0.07	0	0.07	0.42	0.7
		Sep (14)	Outbound	63.67	13.5	17.45	0.66	0	1.54	0.66	0.22	0.22	0	0.55	1.54
		Sep (14)	Both	64.5	16.49	14	0.86	0	1.67	0.73	0.13	0.09	0.04	0.47	1.03
Kakadu Highway 1km North of Old Jim Jim Rd	RDVDC041	Sep (14)	Inbound	66.32	16.71	12.37	1.04	0	1.62	0.78	0.06	0	0.06	0.39	0.65
		Sep (14)	Outbound	69.22	12.91	13.01	0.49	0	1.36	0.68	0.1	0.1	0.19	0.58	1.36
		Sep (14)	Both	67.48	15.19	12.63	0.82	0	1.52	0.74	0.08	0.04	0.12	0.47	0.93
Maningrida Access 1km East of Narbalek Mine T/Off	RDVDC063	Sep (14)	Inbound	76.97	3.93	15.17	1.12	0	0.56	0.56	0	0.56	0.56	0.56	0
		Sep (14)	Outbound	84.21	6.32	6.32	0.53	0	0.53	0	0	1.05	0.53	0.53	0
		Sep (14)	Both	80.71	5.16	10.6	0.82	0	0.54	0.27	0	0.82	0.54	0.54	0
Mount Wells 2km East of Stuart Hwy	RDVDC057	Oct (21)	Inbound	65.37	0.95	10.23	0.48	0.71	0.43	0	0.1	0.81	0.19	0.67	20.08
		Oct (21)	Outbound	67.21	0.61	9.39	0.65	0.84	0.05	0.05	0.09	0.7	0.19	0.79	19.43

Coverage Classification Count Stations

Table: 5.2 Vehicle Classification at Rural Coverage Stations

Year: 2007

Region: Darwin

Road Name/Location	Station	Month (Days)	Direction	Month											
				1	2	3	4	5	6	7	8	9	10	11	12
		Oct (21)	Both	66.3	0.78	9.8	0.57	0.78	0.24	0.02	0.09	0.75	0.19	0.73	19.75
Murgenella Sett 1km North of Narbalek Mine T/Off	RDVDC062	Sep (14)	Inbound	40.76	21.74	27.17	5.98	1.09	1.09	0.54	0	1.09	0.54	0	0
		Sep (14)	Outbound	69.47	18.42	8.42	2.11	0	0.53	0	0	1.05	0	0	0
		Sep (14)	Both	55.35	20.05	17.65	4.01	0.53	0.8	0.27	0	1.07	0.27	0	0
Point Stuart Road 2km North of Arnhem Hwy	RDVDC025	Sep (14)	Inbound	60.64	15.74	13.62	0.43	1.7	1.49	2.55	0.21	0.64	0.21	2.34	0.43
		Sep (14)	Outbound	62.61	14.13	13.26	0.65	1.74	0.87	2.61	0.22	0.65	0.22	2.39	0.65
		Sep (14)	Both	61.61	14.95	13.44	0.54	1.72	1.18	2.58	0.22	0.65	0.22	2.37	0.54
Port Keats Road 5km West of Daly River Crossing	RDVDC056	Jul (31)	Inbound	76.42	4.64	7.95	1.99	0.57	0.76	0	0.47	2.56	0.28	2.56	1.8
		Aug (31)	Inbound	69.08	4.67	15.38	1.21	0.56	1.13	0.24	0.56	2.25	0.32	2.33	2.25
		Sep (30)	Inbound	72.8	3.17	15.5	1.27	0.09	0.54	0.18	0.45	1.72	0.27	2.36	1.63
		Oct (28)	Inbound	74.03	3.52	7.83	3.08	0.35	0.44	0.35	0.53	2.38	0.62	2.46	4.4
		Jul (31)	Outbound	79.73	5.75	4.69	0.71	0.71	0.27	0.09	0.18	1.77	0.35	3.89	1.86
		Aug (31)	Outbound	76.45	6.05	7.16	1.03	0.56	0.32	0.32	0.48	2.07	0.24	2.86	2.47
		Sep (30)	Outbound	81.87	4.84	4.31	0.79	0.18	0.18	0.18	0.53	2.02	0.18	3.08	1.85
		Oct (28)	Outbound	76.37	4.71	4.79	2.48	0.34	0.17	0.09	0.51	1.97	0.6	3.42	4.54
		Jul (31)	Both	78.13	5.22	6.27	1.33	0.64	0.5	0.05	0.32	2.15	0.32	3.25	1.83
		Aug (31)	Both	72.79	5.36	11.24	1.12	0.56	0.72	0.28	0.52	2.16	0.28	2.6	2.36
		Sep (30)	Both	77.4	4.02	9.83	1.03	0.13	0.36	0.18	0.49	1.88	0.22	2.72	1.74
Oct (28)	Both	75.22	4.12	6.29	2.78	0.35	0.3	0.22	0.52	2.17	0.61	2.95	4.47		
Stuart Highway 500m North of Gulnare Rd	RDVDC051	Dec (21)	Inbound	85.87	4.19	5.72	0.75	0.15	0.43	0.25	0.26	0.28	0.1	0.58	1.44
		Nov (14)	Outbound	84.8	4.01	5.29	1.27	0.24	0.13	0.32	0.26	1.52	0.21	0.84	1.09
Stuart Highway 500m North of Cox Peninsula Rd	RDVDC049	Dec (21)	Inbound	79.1	4.27	11.22	0.9	0.18	0.56	0.55	0.18	0.52	0.14	0.71	1.67
		Dec (7)	Outbound	84.75	4.1	6.28	1.45	0.24	0.22	0.38	0.15	0.51	0.13	0.67	1.11
Stuart Highway 500m South of Cox Peninsular Road	RDVDC091	Dec (21)	Inbound	84.4	4.82	4.51	1.01	0.2	0.24	0.49	0.2	0.65	0.2	1.01	2.28
		Dec (21)	Outbound	79.7	5.03	9.11	0.91	0.18	0.41	0.49	0.19	0.6	0.22	1.05	2.1
		Dec (21)	Both	82.05	4.93	6.81	0.96	0.19	0.33	0.49	0.2	0.62	0.21	1.03	2.19
Woolianna Road	RDVDC055	Jul (31)	Inbound	72.04	20.15	5.95	0.29	0	0.54	0.69	0.29	0.05	0	0	0

Coverage Classification Count Stations

Table: 5.2 Vehicle Classification at Rural Coverage Stations

Year: 2007

Region: Darwin

Road Name/Location	Station	Month (Days)	Direction	1	2	3	4	5	6	7	8	9	10	11	12
1km North of Daly River Rd		Aug (31)	Inbound	73.4	14.12	10.31	0.65	0	0.22	0.65	0.33	0.05	0.22	0.05	0
		Sep (30)	Inbound	77.19	11.68	8.58	0.75	0	0.37	0.5	0.68	0.19	0	0	0.06
		Oct (31)	Inbound	77.62	9.62	9.55	0.71	0	0.57	0.57	0.64	0.64	0.07	0	0
		Nov (7)	Inbound	80.7	6.96	11.39	0	0	0.63	0	0.32	0	0	0	0
		Jul (31)	Outbound	72.82	18.93	6.07	0.4	0	0.46	0.96	0.3	0.05	0	0	0
		Aug (31)	Outbound	74.86	13.33	9.91	0.76	0	0.27	0.33	0.27	0	0.22	0.05	0
		Sep (30)	Outbound	77.91	10.89	8.43	0.76	0	0.38	0.63	0.76	0.19	0	0	0.06
		Oct (31)	Outbound	78.95	9.84	8.62	0.72	0	0.07	0.5	0.57	0.65	0.07	0	0
		Nov (7)	Outbound	81.53	7.32	10.51	0	0	0.32	0	0.32	0	0	0	0
		Jul (31)	Both	72.43	19.55	6.01	0.35	0	0.5	0.82	0.3	0.05	0	0	0
		Aug (31)	Both	74.13	13.72	10.11	0.7	0	0.24	0.49	0.3	0.03	0.22	0.05	0
		Sep (30)	Both	77.55	11.29	8.51	0.75	0	0.38	0.56	0.72	0.19	0	0	0.06
		Oct (31)	Both	78.28	9.73	9.09	0.72	0	0.32	0.54	0.61	0.64	0.07	0	0
		Nov (7)	Both	81.11	7.14	10.95	0	0	0.48	0	0.32	0	0	0	0

Darwin Total = 16

Coverage Classification Count Stations

Table: 5.2 Vehicle Classification at Rural Coverage Stations

Year: 2007

Region: Katherine

Road Name/Location	Station	Month (Days)	Direction	1	2	3	4	5	6	7	8	9	10	11	12
Central Arnhem 5km North of Mainoru T/O	RKVDC034	Jun (28)	Inbound	80.32	9.44	4.62	0.8	0.2	0.4	0.4	0	1.2	0.2	1.41	1
		Jun (28)	Outbound	67.68	11.52	15.15	0.4	0.2	0.61	0.81	0.2	1.01	0.2	1.41	0.81
		Jun (28)	Both	74.02	10.47	9.87	0.6	0.2	0.5	0.6	0.1	1.11	0.2	1.41	0.91
Central Arnhem North of Bulman	RKVDC042	Jun (28)	Inbound	76.94	8.2	9.98	1.77	0	0.44	0.67	0	0.67	0.22	1.11	0
		Jun (28)	Outbound	81.49	9.93	3.61	1.81	0	0.23	0.9	0.23	0.23	0	1.58	0
		Jun (28)	Both	79.19	9.06	6.82	1.79	0	0.34	0.78	0.11	0.45	0.11	1.34	0
Central Arnhem Rd 8km East of Barunga	RKVDC020	Oct (21)	Inbound	79.05	4.49	10.39	1.75	0.08	0.17	0.42	0.17	1.33	0.17	1.66	0.33
		Oct (21)	Outbound	83.29	4.43	6.93	1.75	0	0.17	0.33	0.25	0.84	0.08	1.59	0.33
		Oct (21)	Both	81.17	4.46	8.67	1.75	0.04	0.17	0.38	0.21	1.08	0.13	1.63	0.33
Edith Falls Road 2km East of Stuart Hwy	RKVDC033	Oct (21)	Inbound	80.96	5.26	7.23	2.21	0	2.02	1.52	0.05	0.2	0	0.54	0
		Oct (21)	Outbound	80.68	5.26	7.23	2.31	0	2.21	1.47	0.05	0.2	0.05	0.54	0
		Oct (21)	Both	80.82	5.26	7.23	2.26	0	2.11	1.5	0.05	0.2	0.02	0.54	0
John Hauser Drive 500m East of Mataranka Rd	RKVDC043	Sep (14)	Inbound	73.63	15.2	9.74	0	0	0.95	0.48	0	0	0	0	0
		Sep (14)	Outbound	79.95	14.25	4.83	0.24	0	0.48	0.24	0	0	0	0	0
		Sep (14)	Both	76.77	14.73	7.31	0.12	0	0.72	0.36	0	0	0	0	0
Elsley Cemetery Access 500m East of Stuart Hwy (Elsley Park)	RKVDC040	Jun (28)	Inbound	54.63	31.88	11.24	0.56	0	0.7	0.98	0	0	0	0	0
		Jun (28)	Outbound	50.07	34.36	13.18	0.56	0	0.84	0.98	0	0	0	0	0
		Jun (28)	Both	52.35	33.12	12.21	0.56	0	0.77	0.98	0	0	0	0	0
Nathan River Road 5km South of Roper Bar	RKVDC038	Aug (21)	Inbound	59.71	17.83	4.49	0.43	0	0.14	1.01	0	0.58	0.14	15.65	0
		Aug (21)	Outbound	56.89	16.44	9.19	0.74	0.3	2.07	1.63	0.15	0.44	0	12.15	0
		Aug (21)	Both	58.32	17.14	6.81	0.59	0.15	1.1	1.32	0.07	0.51	0.07	13.92	0
Numbulwar Road 5km East of Ngukurr	RKVDC037	Aug (21)	Inbound	93.33	3.86	0.7	0.7	0	0	0	0	0.35	0	1.05	0
		Aug (21)	Outbound	92.47	4.11	0.68	0.34	0	0	1.03	0	0.34	0	1.03	0
		Aug (21)	Both	92.89	3.99	0.69	0.52	0	0	0.52	0	0.35	0	1.04	0
Roper Highway 5km East of Hodgson Downs T/O	RKVDC035	Aug (21)	Inbound	69.1	15.67	9.14	0.98	0.11	0.76	1.2	0	0.87	0	1.63	0.54
		Aug (21)	Outbound	70.21	16.87	5.59	0.88	0.33	0.99	1.42	0.22	0.99	0	1.97	0.55

Coverage Classification Count Stations

Table: 5.2 Vehicle Classification at Rural Coverage Stations

Year: 2007

Region: Katherine

Road Name/Location	Station	Month (Days)	Direction	1	2	3	4	5	6	7	8	9	10	11	12
		Aug (21)	Both	69.65	16.27	7.37	0.93	0.22	0.87	1.31	0.11	0.93	0	1.8	0.55
Roper Highway	RKVDC036	Aug (21)	Inbound	82.47	1.81	5.02	0.58	0.16	0	0.82	0	0.41	0.08	8.31	0.33
10km East of Roper Bar		Aug (21)	Outbound	84.7	2.33	2.74	0.58	0.25	0.08	1.08	0	0.25	0.08	7.73	0.17
		Aug (21)	Both	83.58	2.07	3.89	0.58	0.21	0.04	0.95	0	0.33	0.08	8.02	0.25
Stuart Highway	RKVDC021	Jul (7)	Inbound	48.14	25.23	10.51	0.77	0.06	1.86	2.72	1.66	0.77	0.57	1.86	5.84
80km South of Katherine		Jul (7)	Outbound	58.29	20.92	5.99	2.19	0.2	0.71	1.68	0.54	1.14	0.64	1.95	5.75
		Jul (7)	Both	52.81	23.25	8.43	1.42	0.12	1.33	2.24	1.14	0.94	0.6	1.9	5.8
Stuart Highway	RKVDC023	Jul (28)	Inbound	42.8	33.58	7.33	0.66	0.16	2.05	1.8	0.82	0.73	0.65	2.57	6.85
10km South of Carpentaria Hwy		Jul (28)	Outbound	46.59	29.35	6.94	0.64	0.05	1.46	2.03	0.72	1.02	0.8	2.95	7.46
		Jul (28)	Both	44.55	31.63	7.15	0.65	0.11	1.78	1.91	0.77	0.86	0.72	2.75	7.13

Katherine Total = 12

Coverage Classification Count Stations

Table: 5.2 Vehicle Classification at Rural Coverage Stations

Year: 2007

Region: Tennant Creek

Road Name/Location	Station	Month (Days)	Direction	1	2	3	4	5	6	7	8	9	10	11	12
Barkly Highway In Front of Radio Repeater 8501	RTVDC029	Jul (28)	Inbound	41.01	32	6.13	1.38	0.41	0.63	2.04	0.57	1.38	1.2	3.26	9.99
		Jul (28)	Outbound	39.38	34.26	7.39	0.92	0.11	1.25	2.01	0.46	1.44	1.14	3.37	8.26
		Jul (28)	Both	40.17	33.17	6.78	1.14	0.26	0.95	2.03	0.51	1.41	1.17	3.32	9.1
Barkly Stock Route 5km East of Stuart Hwy	RTVDC024	Jul (28)	Inbound	62.28	5.99	8.98	0.6	0.6	0.6	2.4	1.8	2.99	3.59	2.4	7.78
		Jul (28)	Outbound	55.13	7.69	16.67	0	0.64	0	0.64	2.56	2.56	1.28	1.92	10.9
		Jul (28)	Both	58.82	6.81	12.69	0.31	0.62	0.31	1.55	2.17	2.79	2.48	2.17	9.29
Calvert Road 5km East of Tablelands Hwy	RTVDC025	Jul (28)	Inbound	41.43	7.14	17.14	1.43	0	5.71	4.29	2.86	5.71	4.29	5.71	4.29
		Jul (28)	Outbound	47.95	13.7	9.59	1.37	2.74	1.37	1.37	1.37	2.74	0	2.74	15.07
		Jul (28)	Both	44.76	10.49	13.29	1.4	1.4	3.5	2.8	2.1	4.2	2.1	4.2	9.79
Newcastle Waters Rd 2km West of Stuart Hwy	RTVDC037	Jul (28)	Inbound	55.78	25.09	11.43	2.05	0	0.66	1.74	0.54	0.72	0.12	0.78	1.08
		Jul (28)	Outbound	56.01	24.99	11.54	1.85	0	0.66	1.73	0.48	0.78	0.12	0.66	1.2
		Jul (28)	Both	55.89	25.04	11.48	1.95	0	0.66	1.74	0.51	0.75	0.12	0.72	1.14
Ranken Road 5km East of Brunette Downs	RTVDC028	Jul (28)	Inbound	60	11.43	11.43	2.86	0	2.86	8.57	0	0	2.86	0	0
		Jul (28)	Outbound	53.03	22.73	6.06	3.03	0	4.55	1.52	0	0	0	1.52	7.58
		Jul (28)	Both	55.45	18.81	7.92	2.97	0	3.96	3.96	0	0	0.99	0.99	4.95
Stuart Highway 15km South of Wauchope	RTVDC021	Jul (7)	Inbound	54.97	26.59	7.03	0.6	0	0.73	1.86	0.33	1.26	0.53	1.66	4.44
		Aug (7)	Inbound	60.66	20.26	8.74	0.86	0	0.66	1.66	0.26	1.06	0.79	1.52	3.51
		Jul (7)	Outbound	58.92	22.74	7.03	0.55	0.07	0.83	1.45	0.55	0.9	0.48	1.86	4.62
		Aug (7)	Outbound	59.61	20.47	7.22	0.83	0	1.32	2.08	0.76	0.62	0.69	2.5	3.89
		Jul (7)	Both	56.91	24.7	7.03	0.57	0.03	0.78	1.66	0.44	1.08	0.51	1.76	4.53
		Aug (7)	Both	60.15	20.37	8	0.85	0	0.98	1.86	0.51	0.85	0.75	2	3.69
Stuart Highway 30km North of Barrow Ck	RTVDC022	Jul (7)	Inbound	54.42	28.03	5.85	0.78	0	0.57	2.07	0.36	1.28	0.64	1.43	4.56
		Aug (7)	Inbound	61.56	20.94	7.45	0.7	0	0.63	1.76	0.28	0.91	0.77	1.55	3.44
		Jul (7)	Outbound	55.47	23.71	8.27	0.66	0.07	1.11	1.92	0.52	0.66	0.59	1.99	5.02
		Aug (7)	Outbound	56.36	21.68	8.24	0.87	0	1.81	2.31	0.87	0.65	0.65	2.6	3.97
		Jul (7)	Both	54.93	25.91	7.04	0.73	0.04	0.83	2	0.44	0.98	0.62	1.71	4.79
		Aug (7)	Both	59	21.3	7.84	0.78	0	1.21	2.03	0.57	0.78	0.71	2.07	3.71

Coverage Classification Count Stations

Table: 5.2 Vehicle Classification at Rural Coverage Stations

Year: 2007

Region: Tennant Creek

Road Name/Location	Station	Month (Days)	Direction	1	2	3	4	5	6	7	8	9	10	11	12
Tablelands Highway 160km North of Barkly Hwy	RTVDC027	Jul (28)	Inbound	35.8	35.58	9.32	0.67	1.01	2.13	2.36	0	1.57	0.67	4.04	6.85
		Jul (28)	Outbound	35.66	30.1	10.56	1.43	1.14	1.28	2.57	0.43	1.57	1.14	4.42	9.7
		Jul (28)	Both	35.74	33.17	9.86	1.01	1.07	1.76	2.45	0.19	1.57	0.88	4.21	8.1

Tennant Creek Total = 8