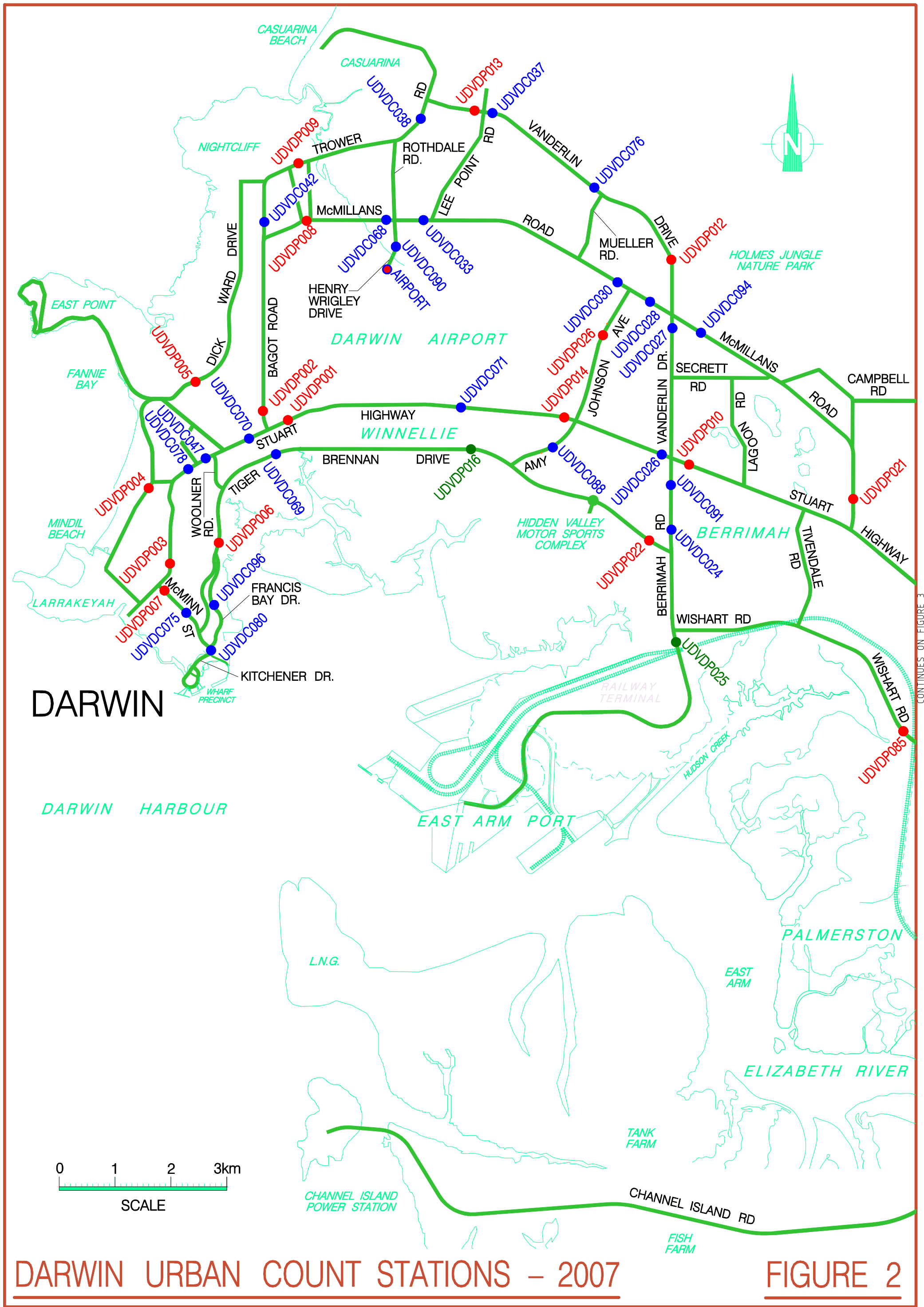


2007 TRAFFIC COUNT STATION LOCALITY MAP

FIGURE 1

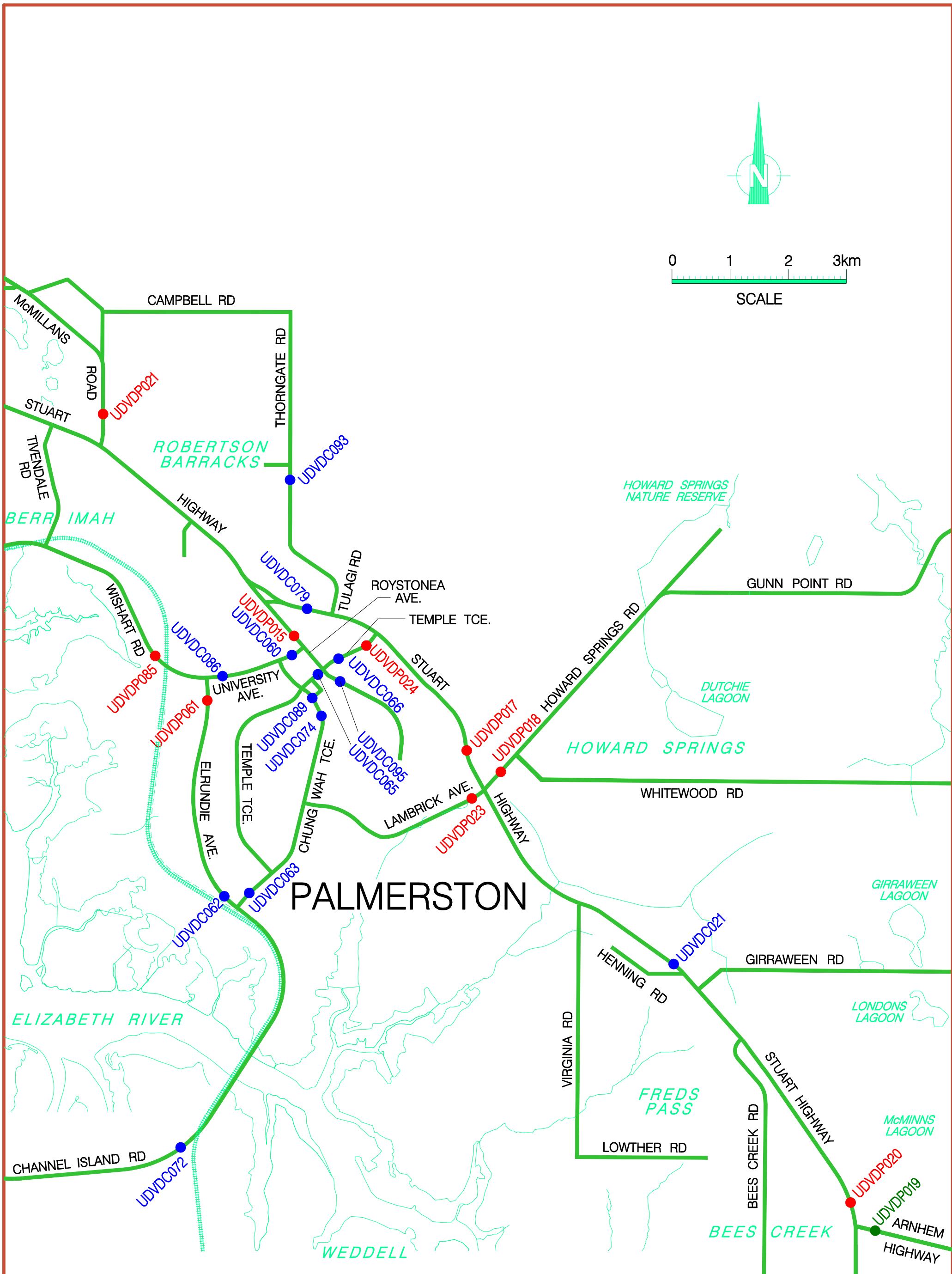
31 MAR. 2008 FILE:XYNTS\TRAFFIC COUNT STATION MAPS - 2007 - UPDATED FEB 2008\2007 - FIG 1 - LOCALITY MAP.DGN



CONTINUES ON FIGURE 3

CONTINUES FROM FIGURE 2

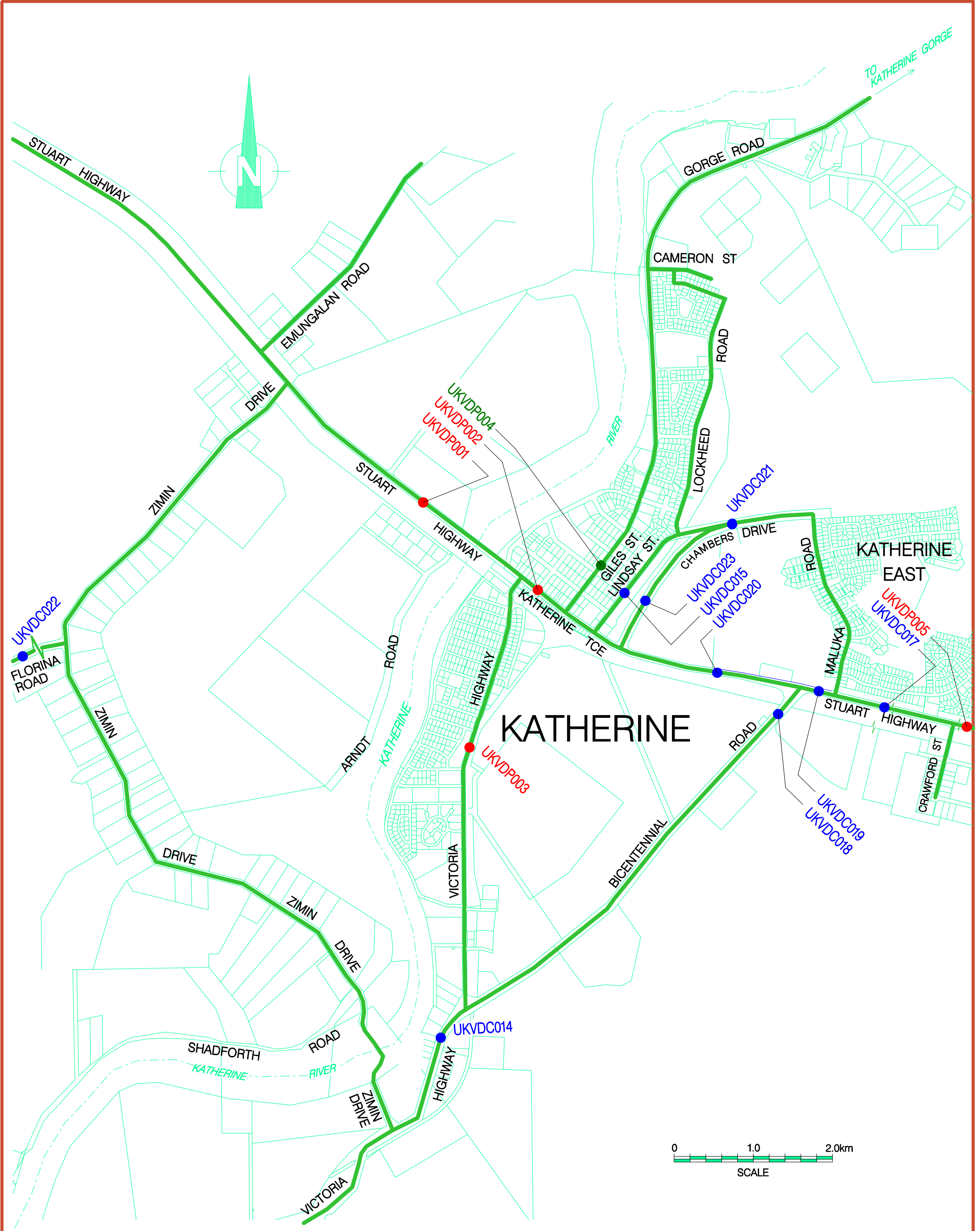
31 MAR. 2008 FILE : X:\KITS\TRAFFIC COUNT STATION MAPS - 2007 - UPDATED FEB 2008\2007 - 3 FIG - PALMERSTON.DGN



PALMERSTON URBAN COUNT STATIONS - 2007

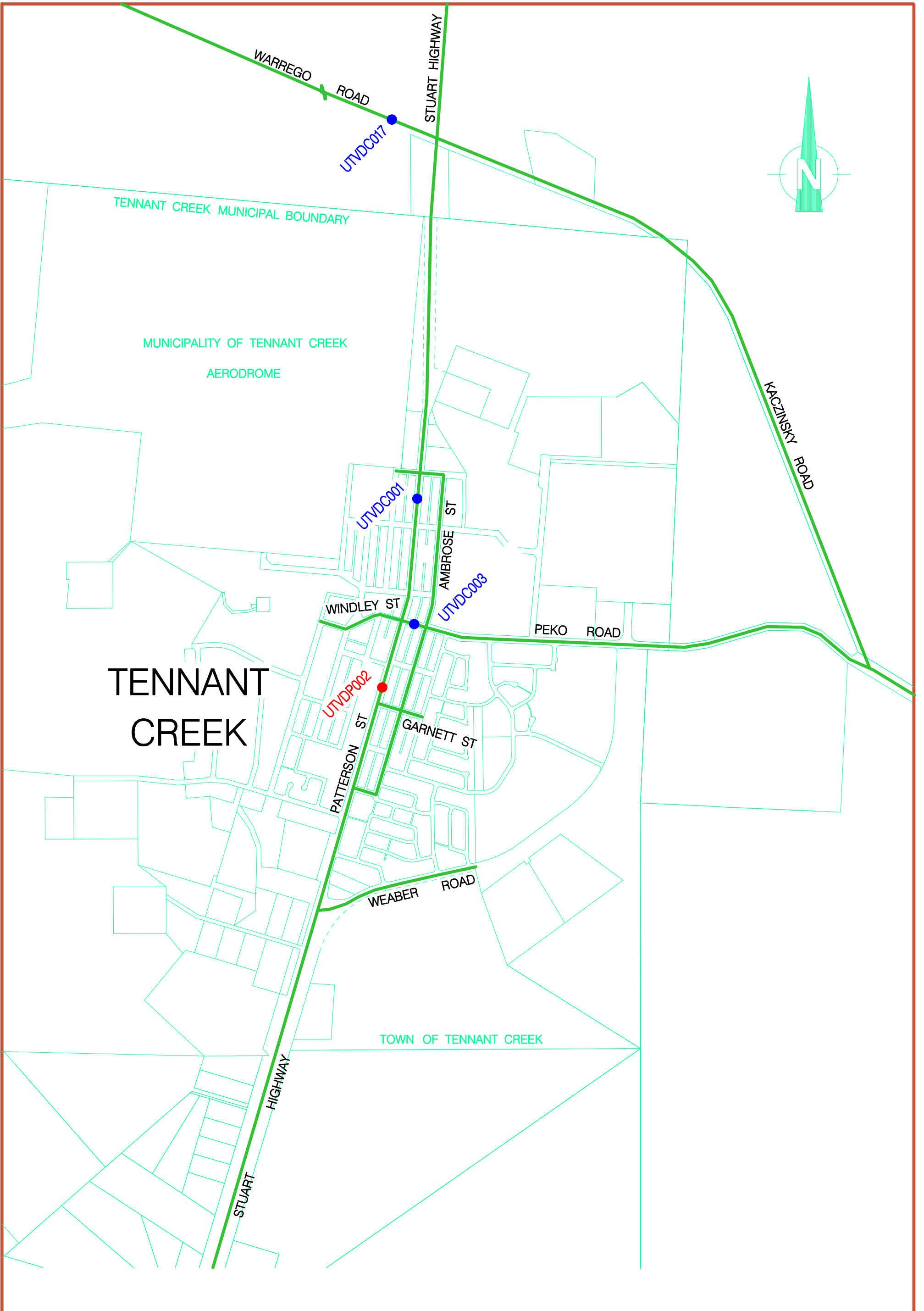
FIGURE 3





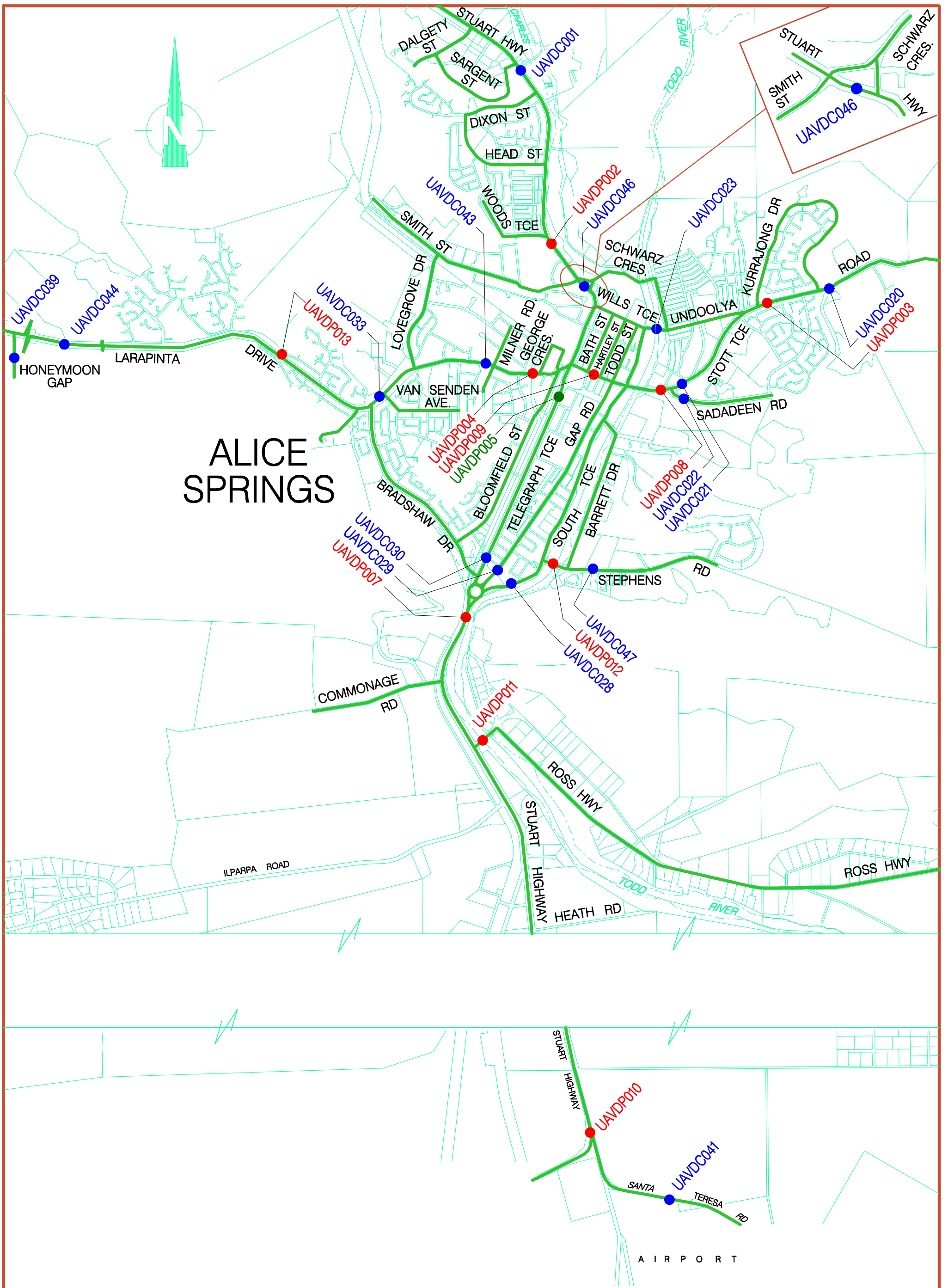
KATHERINE URBAN COUNT STATIONS - 2007

FIGURE 4



TENNANT CREEK URBAN COUNT STATIONS - 2007

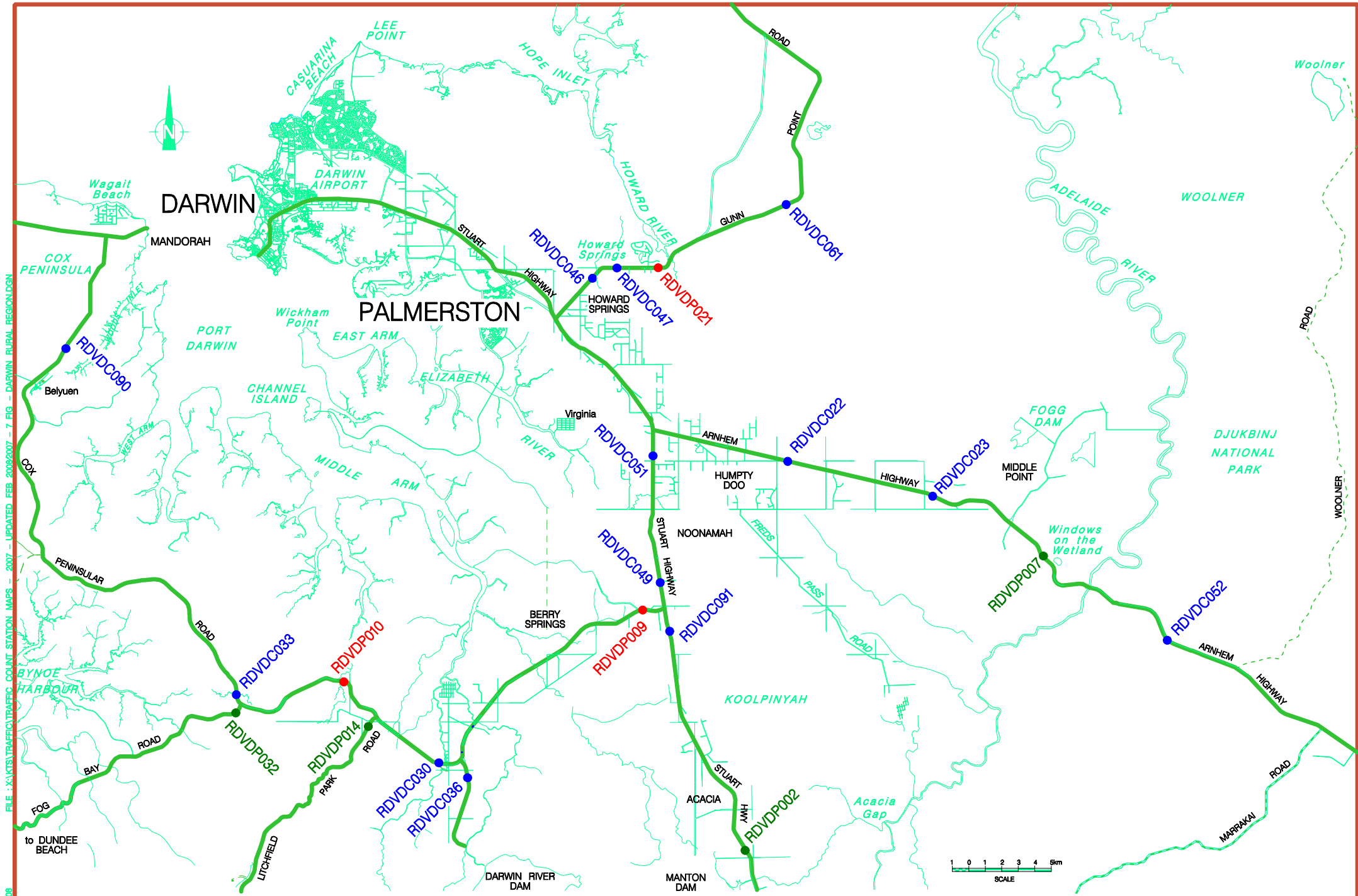
FIGURE 5



ALICE SPRINGS URBAN COUNT STATIONS - 2007

FIGURE 6

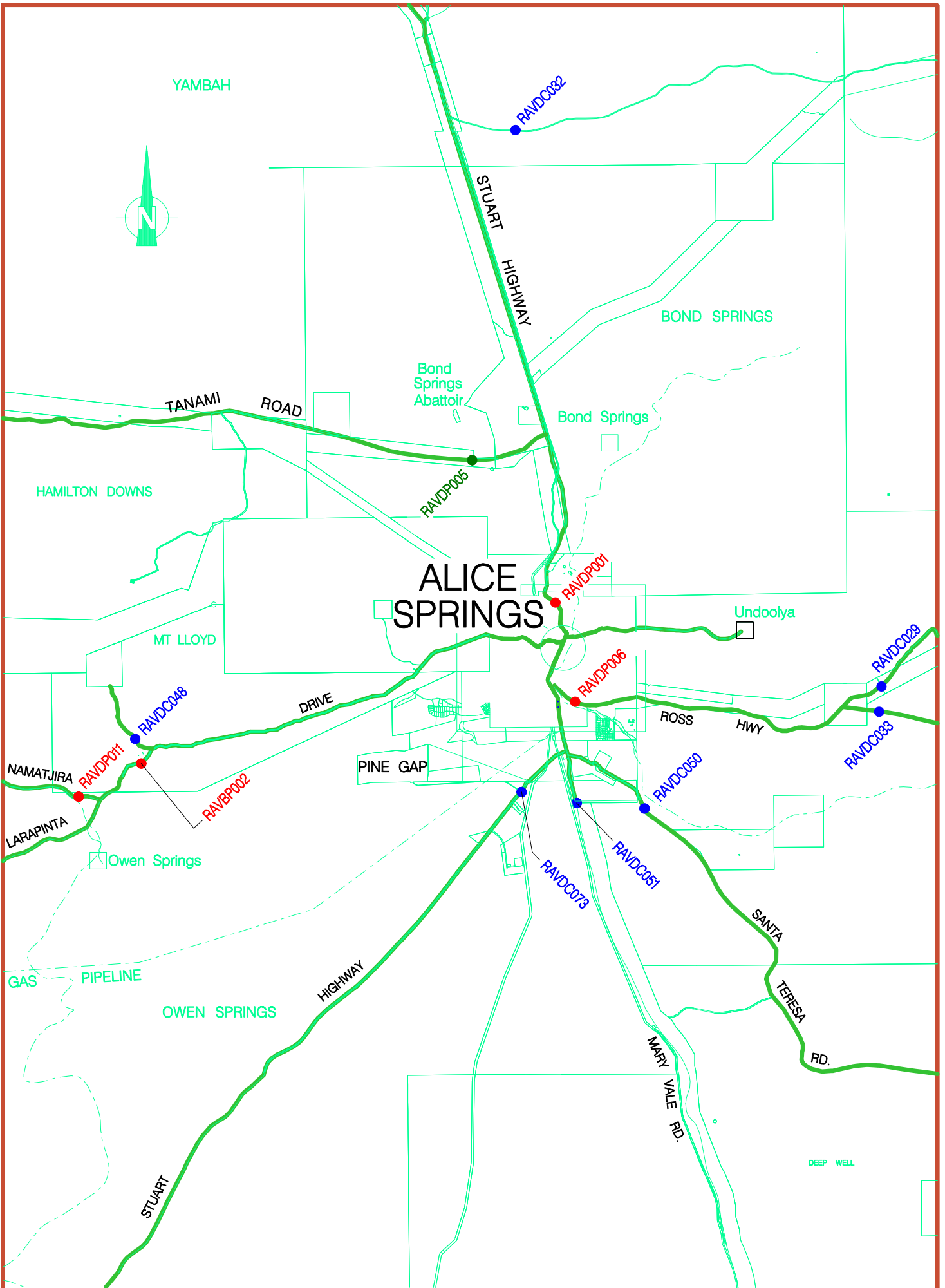




FILE : X:\VTS\TRAFFIC\COUNT STATION MAPS - 2007 - UPDATED FEB 2008\2007 - 7 FIG - DARWIN\_RURAL\_REGION.DGN  
 31 MAR 2008

**DARWIN RURAL COUNT STATIONS - 2007**

**FIGURE 7**

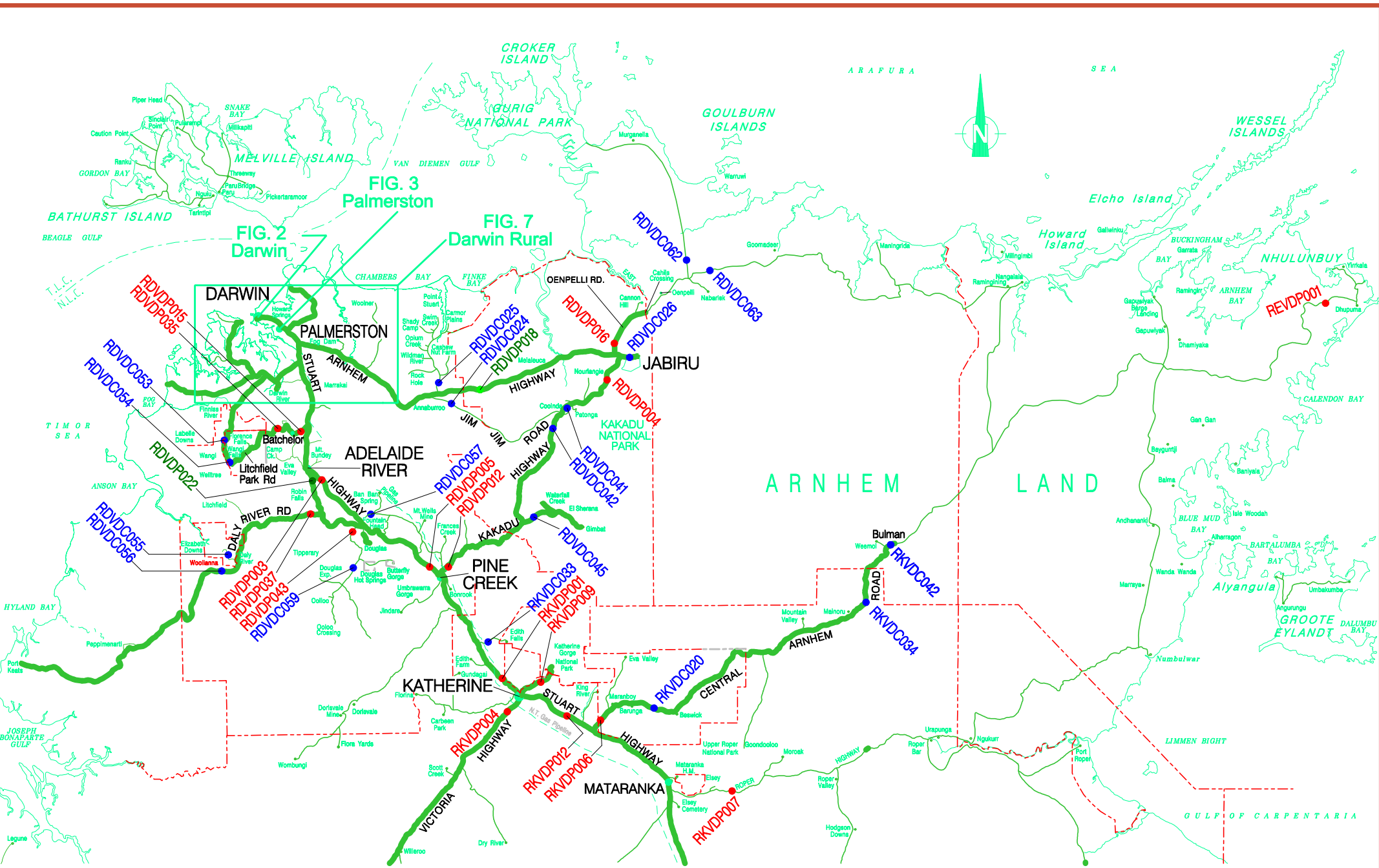


ALICE SPRINGS RURAL COUNT STATIONS - 2007

FIGURE 8



FILE :X:\KITS\TRAFFIC\TRAFFIC COUNT STATION MAPS - 2007 - UPDATED FEB 2008/2007 - 9 FIG - TOP END REGION.DGN  
23 APR 2008

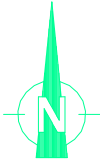


CONTINUES ON FIGURES 10 & 11

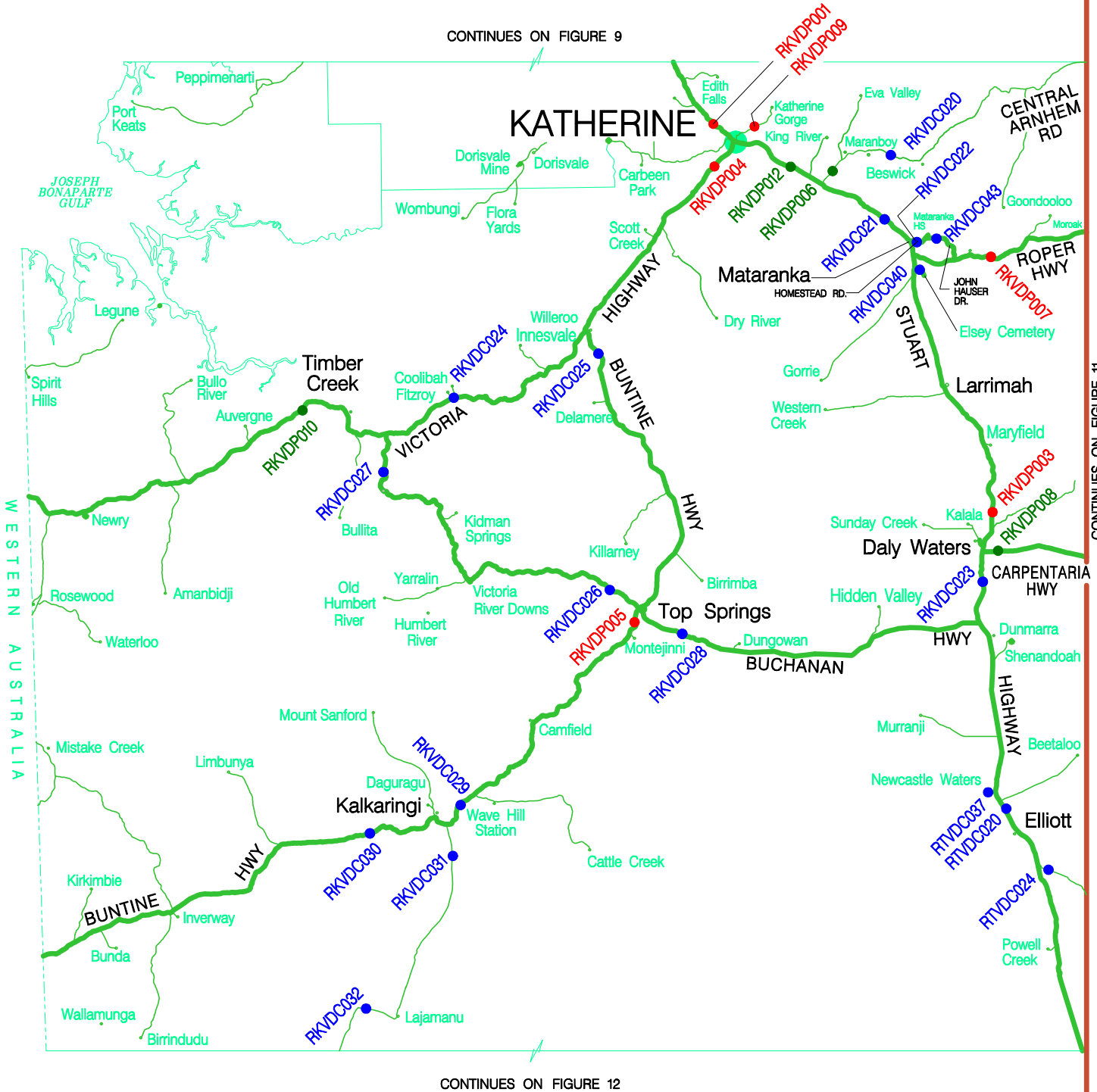


TOP END COUNT STATIONS - 2007

FIGURE 9



CONTINUES ON FIGURE 9



CONTINUES ON FIGURE 12

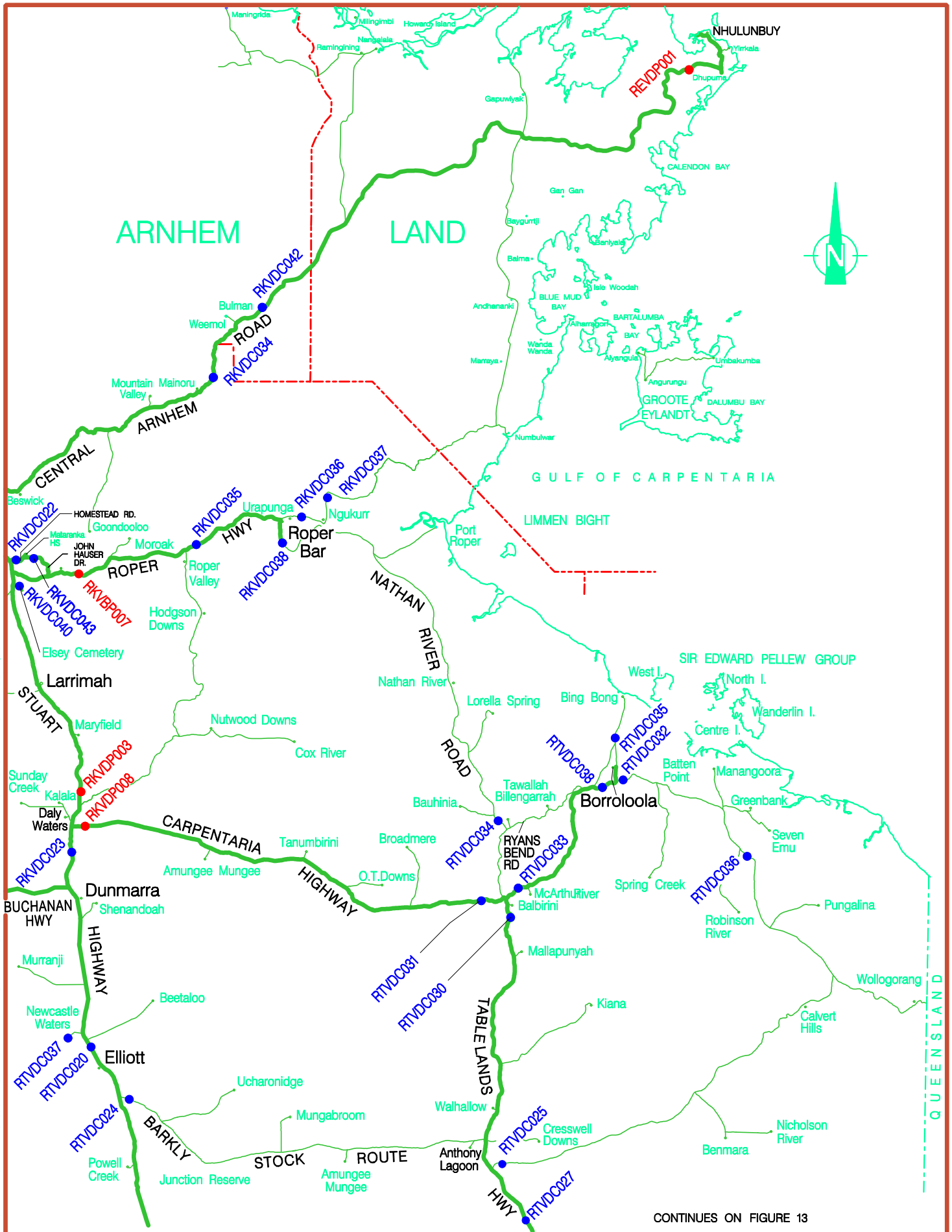
CONTINUES ON FIGURE 11

# WEST KATHERINE REGION COUNT STATIONS – 2007

## FIGURE 10

CONTINUES FROM FIGURE 10

31 MAR. 2008 FILE : X:\KTS\TRAFFIC\TRAFFIC COUNT STATION MAPS - 2007 - UPDATED FEB. 2008/2007 - 11 FIG - EAST KATHERINE REGION.DGN

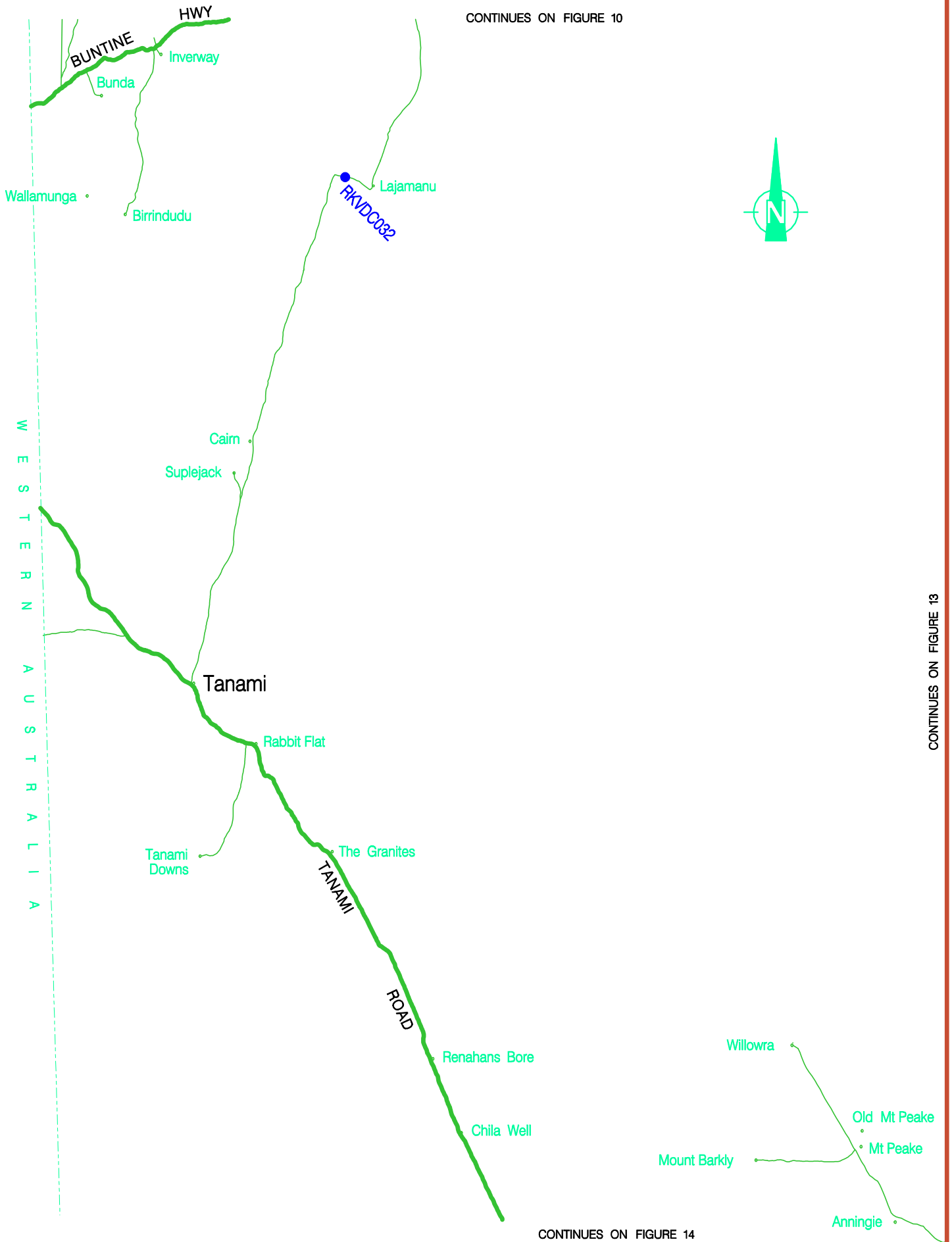


CONTINUES ON FIGURE 13

# EAST KATHERINE & ARNHEM REGION COUNT STATIONS - 2007

FIGURE 11

CONTINUES ON FIGURE 10



CONTINUES ON FIGURE 14

CONTINUES ON FIGURE 13

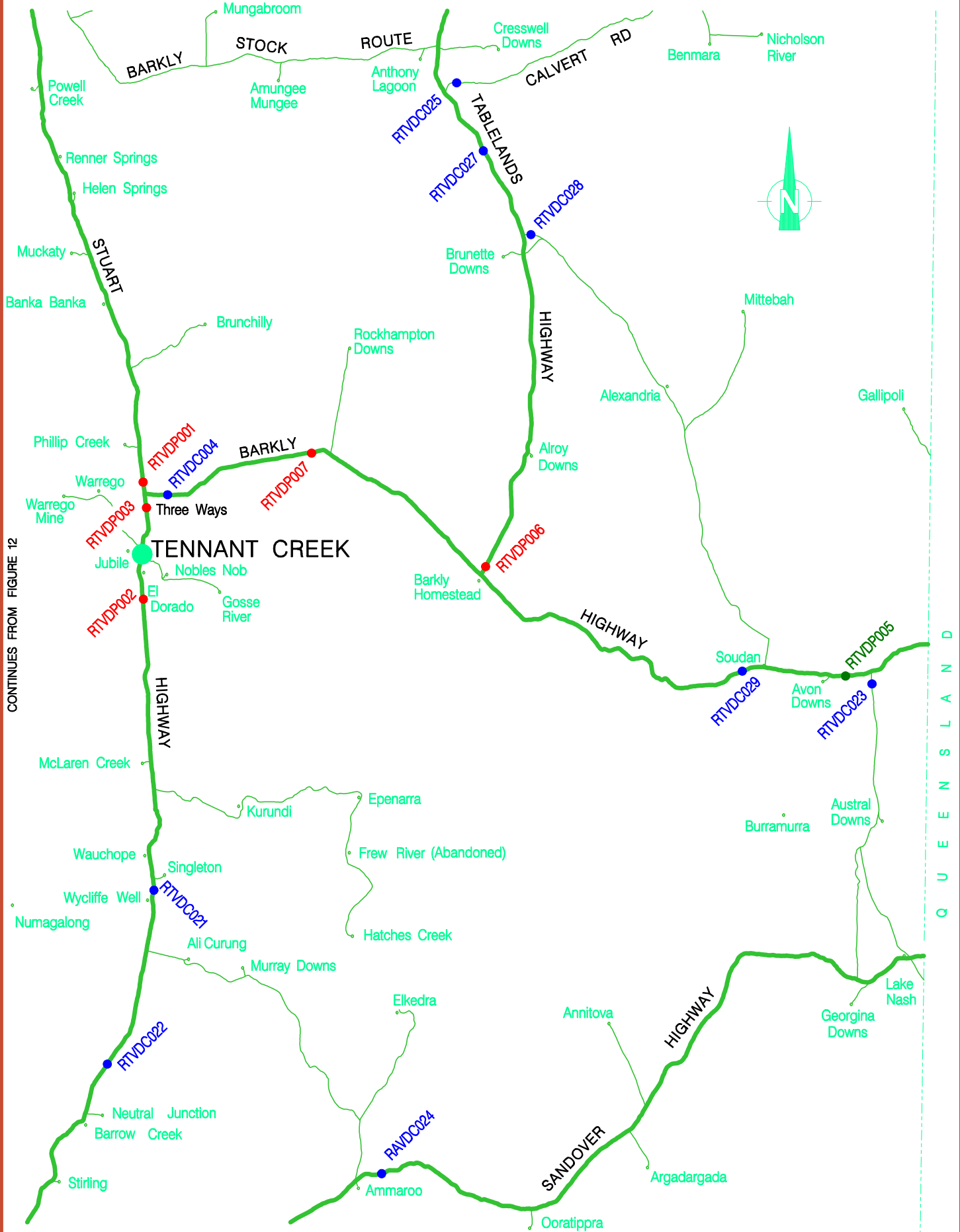
**WEST TENNANT CREEK REGION**  
**COUNT STATIONS - 2007**

**FIGURE 12**



CONTINUES FROM FIGURE 12

CONTINUES ON FIGURE 11

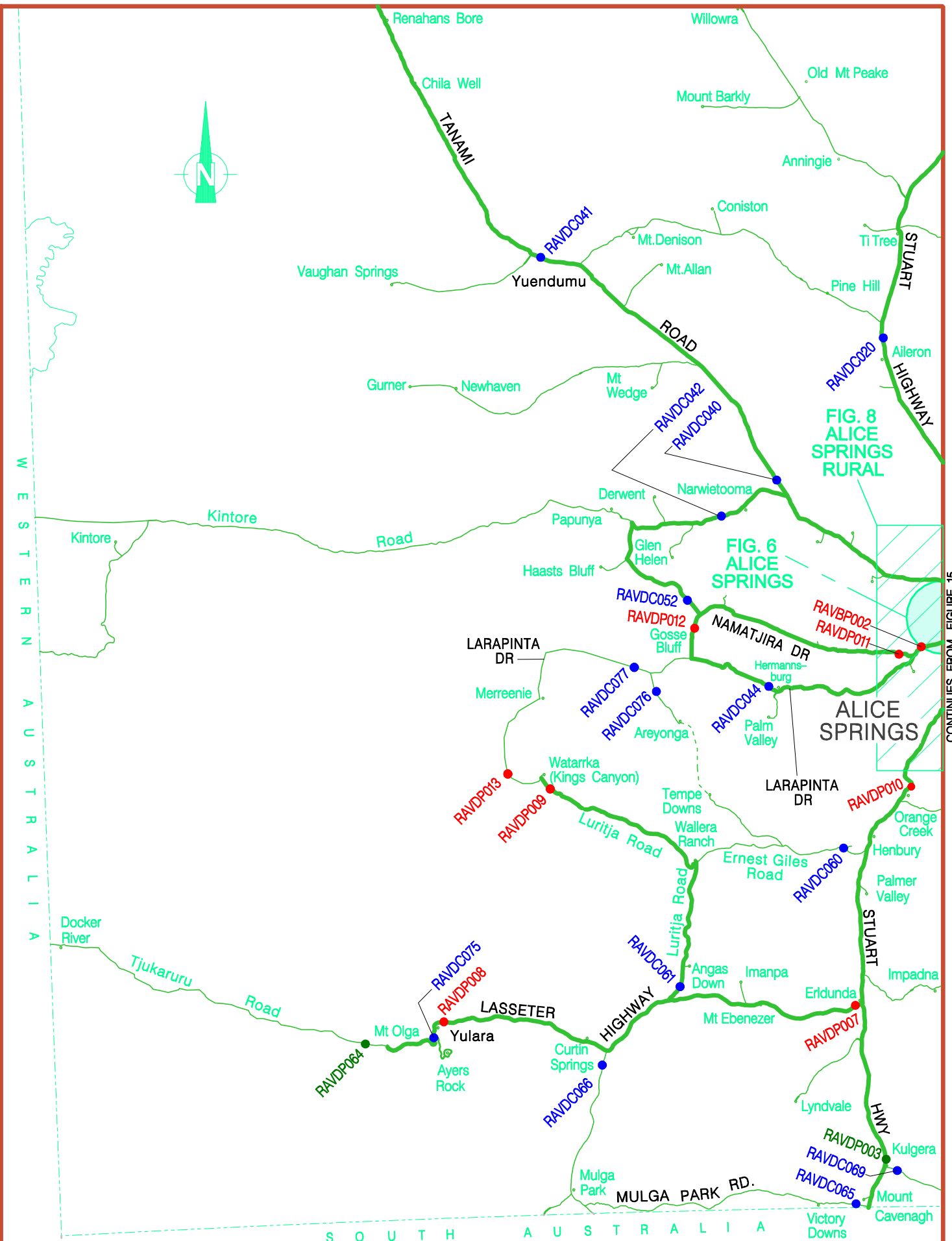


QUEENSLAND

**EAST TENNANT CREEK REGION**  
**COUNT STATIONS – 2007**

CONTINUES ON FIGURE 15

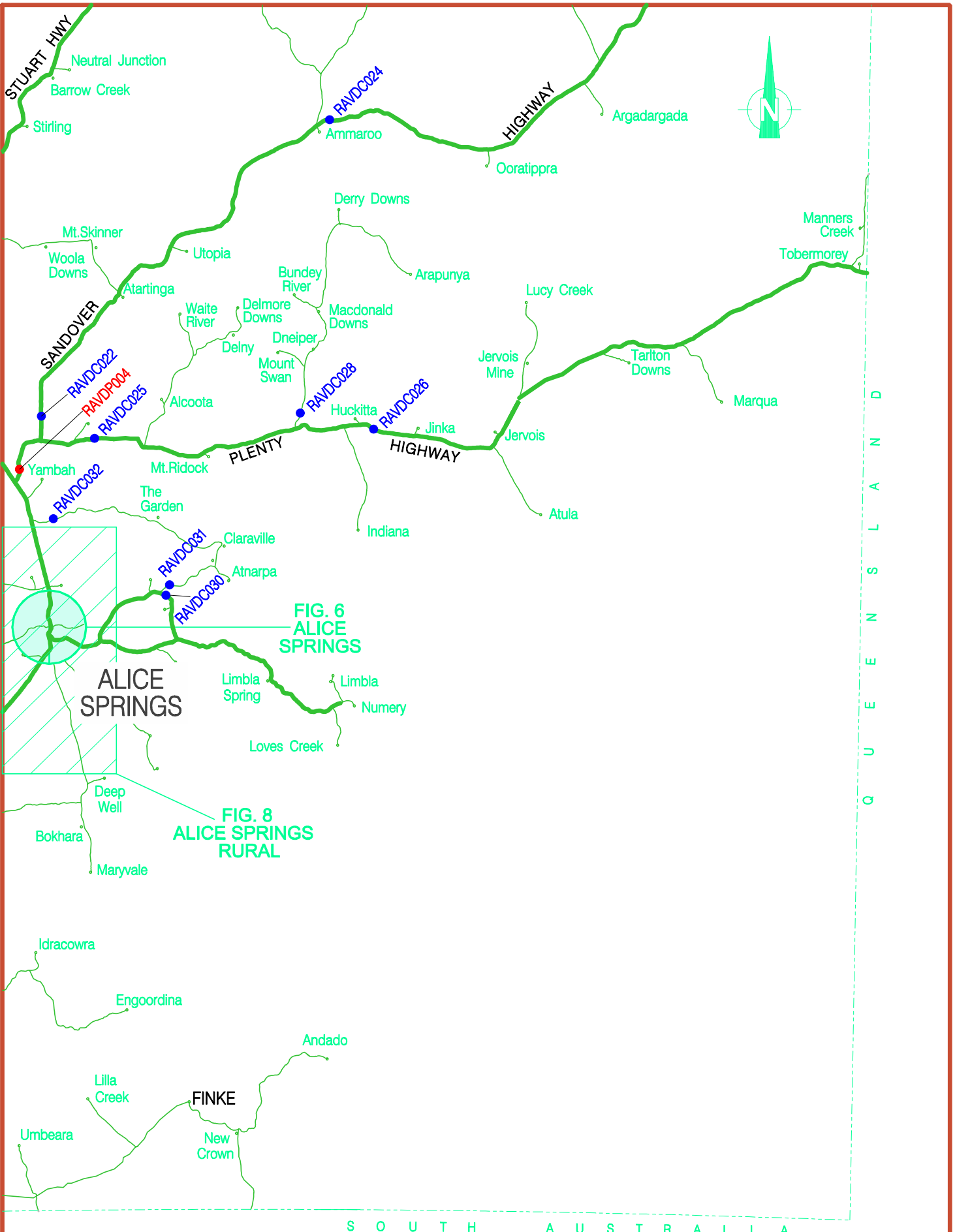
**FIGURE 13**



CONTINUES FROM FIGURE 15

**WEST SOUTHERN REGION**  
**COUNT STATIONS – 2007**

**FIGURE 14**



FILE : X:\KTS\TRAFFIC\TRAFFIC COUNT STATION MAPS - 2007 - UPDATED FEB 2008\2007 - 15 FIG -EAST SOUTHERN REGION.DGN  
CONTINUES FROM FIGURE 14

Q U E E N S L A N D

S O U T H A U S T R A L I A

# EAST SOUTHERN REGION COUNT STATIONS - 2007

FIGURE 15