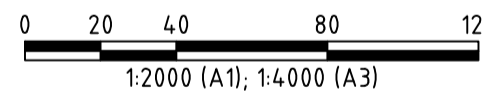


PLAN
SCALE: 1:2000



REV	AMENDMENT / REASON FOR ISSUE	DATE	DES.	DWN.	DWGCHK.	VERIFIED	APPROVED
B	ISSUED FOR INFORMATION	26.08.20	KF	OR			BAS
A	ISSUED FOR INFORMATION	23.04.20	KF	KF			BAS

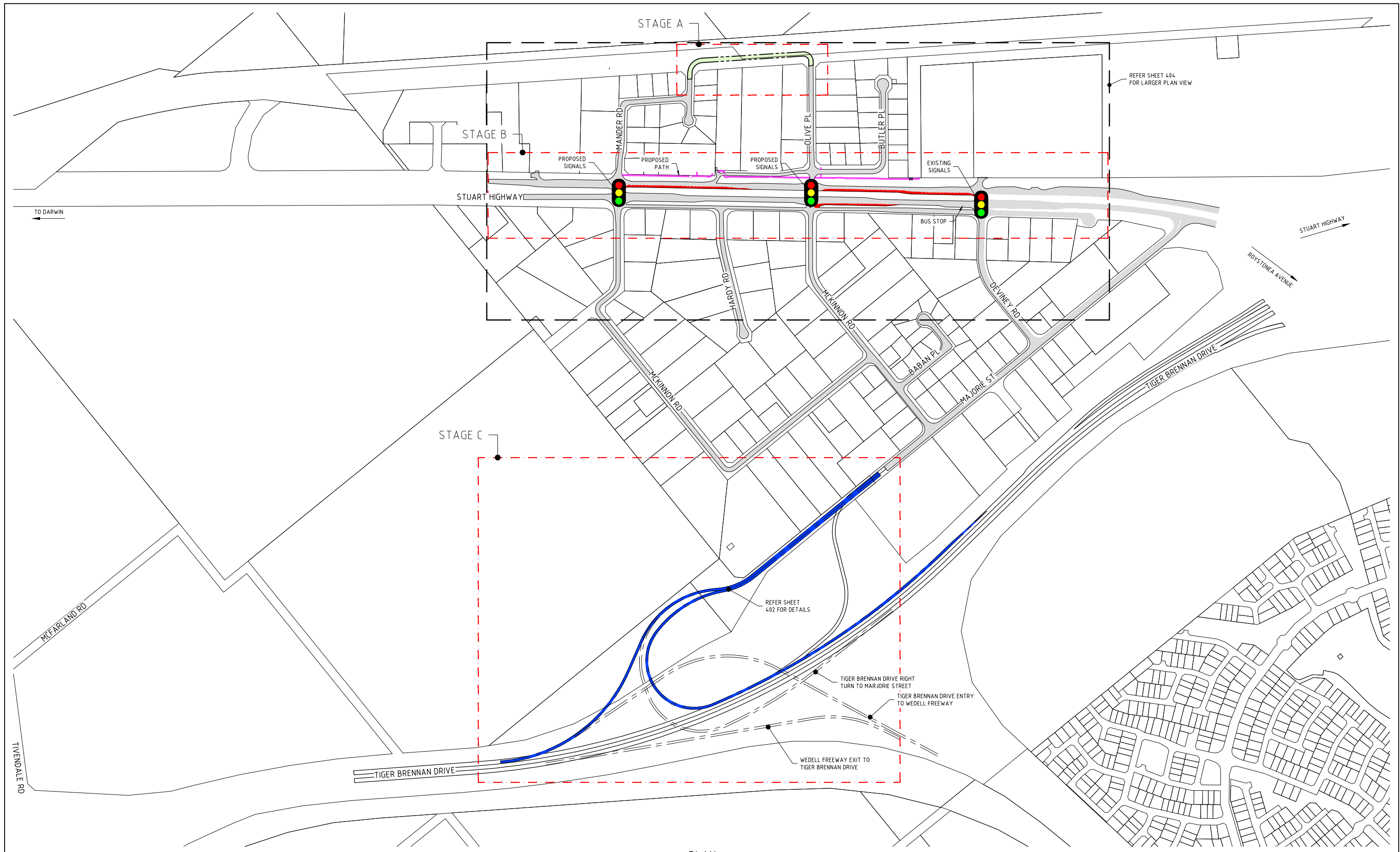
PUBLIC UTILITIES:
THE SERVICES SHOWN ARE DERIVED FROM PLANS OBTAINED FROM THE RELEVANT SERVICE AUTHORITIES. IT IS THE RESPONSIBILITY OF THE CONTRACTOR TO ARRANGE WITH THE RELEVANT SERVICE AUTHORITIES FOR CONFIRMATION OF SERVICES AND THEIR LOCATION BEFORE EXCAVATION WORK COMMENCES.

100mm ON ORIGINAL DRAWING - DO NOT SCALE DRAWING




SHEET SIZE	A1
SCALE	AS SHOWN
ORIGINAL SURVEY BY	N/A
SURVEY DATE:	
COORDS & DATUM	COORDS TO (MGA94 ZONE52) ALL LEVELS TO A.H.D.

PRELIMINARY			
DEPARTMENT OF INFRASTRUCTURE, PLANNING & LOGISTICS			
STUART HIGHWAY INDUSTRIAL PRECINCT ACCESS			
PROPOSED WORKS			
FILENAME:	JOB NUMBER	SHEET NUMBER	REVISION
20161223_401-404 - ALIGNMENTS.DWG	20161223	404	B



PLAN

SCALE: 1:4000



PUBLIC UTILITIES:

THE SERVICES SHOWN ARE DERIVED FROM PLANS OBTAINED FROM THE RELEVANT SERVICE AUTHORITIES. IT IS THE RESPONSIBILITY OF THE CONTRACTOR TO ARRANGE WITH THE RELEVANT SERVICE AUTHORITIES FOR CONFIRMATION OF SERVICES AND THEIR LOCATION BEFORE EXCAVATION WORK COMMENCES.



SHEET SIZE **A1**

SCALE: AS SHOWN

ORIGINAL SURVEY BY

N/A

SURVEY DATE:

COORDS & DATUM
COORDS TO (MGA94 ZONE52)
ALL LEVELS TO A.H.D.

PRELIMINARY

DEPARTMENT OF INFRASTRUCTURE, PLANNING & LOGISTICS

STUART HIGHWAY INDUSTRIAL PRECINCT ACCESS

PROPOSED WORKS

FILENAME:	20161223_401-404 - ALIGNMENTS.DWG	JOB NUMBER	20161223	SHEET NUMBER	401	REVISION	B
-----------	-----------------------------------	------------	----------	--------------	-----	----------	---

REV	AMENDMENT / REASON FOR ISSUE	DATE	DES.	DWN.	DWGCHK.	VERIFIED	APPROVED
B	ISSUED FOR INFORMATION	26.08.20	KF	OR		BAS	
A	ISSUED FOR INFORMATION	23.04.20	KF	KF		BAS	

100mm ON ORIGINAL DRAWING - DO NOT SCALE DRAWING