

ANNUAL TRAFFIC REPORT

2009

Prepared by



ROAD NETWORK DIVISION

**Published by the Department of Lands and Planning in conjunction with
Territory Asset Management Services (TAMS) Pty Ltd.**

© Northern Territory Government 2010

ISSN 1838-5710

**Enquiries should be made to:
Department of Lands and Planning
GPO Box 2520
DARWIN NT 0801
Telephone: (08) 8924 7531**

CONTENT

SECTION 1 - INTRODUCTION	3
1.01 INTRODUCTION	3
1.02 OBJECTIVES OF THE TRAFFIC COUNTING PROGRAMME	3
1.03 THE UTILISATION OF TRAFFIC COUNT INFORMATION	3
SECTION 2 - SUMMARY	4
2.01 DATA COLLECTION	4
2.02 REPORTING OF COUNT STATION RESULTS	4
2.03 COMPUTER ANALYSIS	4
2.04 VEHICLE CLASSIFICATION DATA	4
SECTION 3 - TRAFFIC COUNTS	5
3.01 INTRODUCTION	5
3.02 PRIMARY STATIONS	5
3.03 COVERAGE STATIONS	5
3.04 SPECIAL STATIONS	5
3.05 TRAFFIC COUNT SITE LOCATIONS AND YEAR OF LAST RECORD	6
SECTION 4 - VEHICLE CLASSIFICATION ON RURAL ROADS	7
4.01 INTRODUCTION	7
4.02 STATION CALIBRATION FACTOR	7
4.03 VEHICLE CATEGORIES	7
SECTION 5 - GLOSSARY OF TERMS	8

CHARTS

CHART 1 - AUSTRROADS Vehicle Classification System

FIGURES

FIGURE 1 - Traffic Count Station Locations NT Locality map

FIGURE 2 - Darwin Urban Count Stations

FIGURE 3 - Palmerston Urban Count Stations

FIGURE 4 - Katherine Urban Count Stations

FIGURE 5 - Tennant Creek Urban Count Stations

FIGURE 6 - Alice Springs Urban Count Stations

FIGURE 7 - Darwin Rural Count Stations

FIGURE 8 - Alice Springs Rural Count Stations

FIGURE 9 - Top End Count Stations

FIGURE 10 - West Katherine Region Count Stations

FIGURE 11 - East Katherine & Arnhem Region Count Stations

FIGURE 12 - West Tennant Creek Region Count Stations

FIGURE 13 - East Tennant Creek Region Count Stations

FIGURE 14 - West Southern Region Count Stations

FIGURE 15 - East Southern Region Count Stations

TABLES

TABLE 1 - 1.1 AADT For Urban Primary Stations - 10 Year Period
- 1.2 Calculated AADT & Monthly ATD's For Urban Primary Stations

TABLE 2 - 2.1 AADT For Rural Primary Stations - 10 Year Period
- 2.2 Calculated AADT & Monthly ATD's For Rural Primary Stations

TABLE 3 - 3.1 Estimated AADT For Urban Coverage Stations - 10 Year Period
- 3.2 Estimated AADT & Monthly ADT For Urban Coverage Stations

TABLE 4 - 4.1 Estimated AADT For Rural Coverage Stations - 10 Year Period
- 4.2 Estimated AADT & Monthly ADT For Rural Coverage Stations

TABLE 4A - COVERAGE STATIONS AND YEAR LAST RECORDED

TABLE 4B - PRIMARY STATIONS AND YEAR LAST RECORDED

TABLE 4C - SPECIAL STATIONS AND APPLICATIONS 2009

TABLE 4D - ROAD CLOSURES/RESTRICTIONS

TABLE 5 - 5.1 Classification at Rural Primary Stations
- 5.2 Classification at Rural Coverage Stations

SECTION 1 - INTRODUCTION

1.01 INTRODUCTION

The Road Network Division of the Department of Lands and Planning is responsible for the provision of traffic statistics pertaining to roads managed by the Northern Territory Government

Territory Asset Management Services Pty Ltd is responsible under contract to the Department of Lands and Planning for data collection, analysis and the operational management of the Departments traffic data acquisition program.

This report was prepared by Territory Asset Management Services Pty Ltd for Road Network Division and represents processed traffic data as follows:

Annual Traffic Count Data 1999 to 2009

Monthly Traffic Count Data January 2009 to December 2009

Vehicle Classification at Rural Primary Stations

1.02 OBJECTIVES OF THE TRAFFIC COUNTING PROGRAMME

Traffic data is a vital part of the information required in the planning, design and operation of the urban and rural road networks. The information is used by the Department of Lands and Planning, other Northern Territory Government Departments, State Government Road Authorities, and Commercial organisations.

The aims of the Department's traffic count programme are to:

1. Monitor annual trends in traffic using vehicle classifications over various types of road.
2. Determine the amount of travel throughout the Territory, including each of the administrative regions of the Territory.
3. Demonstrate variations in traffic flow throughout the year.
4. Provide traffic flow information on specific links in the road network for project evaluation.
5. Provide a comprehensive database of traffic information.

1.03 THE UTILISATION OF TRAFFIC COUNT INFORMATION

The Department of Lands and Planning utilises the traffic information for the following purposes:

1. Road financing and budgeting.
2. Classification of roads and road network planning.
3. Development of programmes for the construction and maintenance of roads.
4. Development of road design standards.
5. Measurement of the level of service provided by the road network.

SECTION 2 - SUMMARY

2.01 DATA COLLECTION

Data for the traffic count report has been collected from a variety of locations at urban and rural primary and coverage stations throughout the Northern Territory.

2.02 REPORTING OF COUNT STATION RESULTS

Primary count stations throughout the Northern Territory are reported in VEHICLES.

Rural Coverage count stations are reported in VEHICLES.

Urban Coverage count stations are reported in VEHICLES, with the exception of multi lane roads as detailed below:

- Up to two (2) lanes in the same direction – reported in VEHICLES
- More than two (2) lanes in the same direction – reported in DOUBLE AXLES.

2.03 COMPUTER ANALYSIS

Traffic data is analysed using a variety of software applications as follows:

- TAMS Traffic Reporting System (TAMS TR)
- Proprietary traffic counting software from vendors of data collection devices
- Road Information Management System (RIMS)

Traffic data is downloaded from Count Stations using “TRANSPAC” and “Metrocount” Proprietary Traffic Analysis Software.

2.04 VEHICLE CLASSIFICATION DATA

Vehicle type classifiers divide the vehicles into the nationally accepted AUSTROADS94 standard. Refer to chart 1 in this document for a description of vehicle classification.

SECTION 3 - TRAFFIC COUNTS

3.01 INTRODUCTION

The urban and rural traffic counting programme is monitored by a network of traffic stations in the four major urban centres (Darwin, Katherine, Tennant Creek & Alice Springs), and in all rural areas throughout the Northern Territory.

Refer to the maps in this document for count station locations. The maps are shown as:

Figures 2 - 6 Urban count stations

Figures 7 - 15 Rural count stations

Urban station numbers are prefixed by UD (Urban Darwin Region), UK (Urban Katherine Region), UT (Urban Tennant Creek Region) and UA (Urban Alice Springs Region).

Rural station numbers are prefixed by RD (Rural Darwin Region), RK (Rural Katherine Region), RT (Rural Tennant Creek Region), RA (Rural Alice Springs Region), and RE (Rural East Arnhem Region).

The traffic counting stations are divided into the categories of PRIMARY, COVERAGE, and SPECIAL.

3.02 PRIMARY STATIONS

Primary traffic collect data on a permanent basis. Urban primary counts are collected in 15 minute intervals, and Rural counts are collected at 60 minute intervals.

Data in this report for primary stations is as follows:

Table 1.1 Urban Primary station AADT summaries over a 10 year period.

Table 1.2 Urban Primary station AADT summaries for 2009.

Table 2.1 Rural Primary station AADT summaries over a 10 year period.

Table 2.2 Rural Primary station AADT summaries for 2009.

3.03 COVERAGE STATIONS

In most cases Coverage Stations record data over short periods, usually between a fortnight and a month. Counts are collected in 15 minute intervals at Urban stations, and 60 minute intervals at Rural stations.

Their purpose is to provide traffic counting coverage for sections of roads between primary stations.

Table 3.1 Contains Urban Coverage station estimated AADT summaries over a 10 year period.

Table 3.2 Contains Urban Coverage station estimated AADT summaries for 2009.

Table 4.1 Contains Rural Coverage station estimated AADT summaries over a 10 year period.

Table 4.2 Contains Rural Coverage station estimated AADT summaries for 2009.

The estimated AADT for rural coverage stations are calculated by applying a seasonal factor to recorded data from the site. The seasonal factor is determined from a related primary site where year round data is recorded.

3.04 SPECIAL STATIONS

Special stations are one off surveys required to provide traffic information for a specific project.

3.05 TRAFFIC COUNT SITE LOCATIONS AND YEAR OF LAST RECORD

Tables 4A, B and C indicate when data was last collected at each station as follows:

Table 4A Coverage Count Stations.

Table 4B Primary Count Stations.

Table 4C Special Stations and Applications.

SECTION 4 - VEHICLE CLASSIFICATION ON RURAL ROADS

4.01 INTRODUCTION

Classifiers are devices which are placed for a period of 10 to 14 days at each Rural Primary Station to determine the composition of the traffic counted.

4.02 STATION CALIBRATION FACTOR

The Station Calibration Factor (SCF) is derived from the vehicle classification data and is the ratio of the number of vehicles counted by the classifier, divided by the number of double axles recorded at an adjacent counter.

The SCF is used to calculate the number of VEHICLES from a DOUBLE AXLE count.

4.03 VEHICLE CATEGORIES













Vehicles are classified into the twelve AUSTRROADS Vehicle Classification categories as shown in Chart 1.

Table 5.1 contains the percentages of each class of vehicle counted and the Station Calibration Factor for Rural Primary stations, and Table 5.2 contains the percentages of each class of vehicle counted and the Station Calibration Factor for Rural Coverage stations.

SECTION 5 - GLOSSARY OF TERMS

AADT	Annual Average Daily Traffic - expressed as a number of vehicles per day.
ADJUSTED DATA	Where this flag appears in this report, the data has been adjusted to correct impacts on data collection such as equipment failure or construction traffic. The adjusted figures are extrapolated from a statistical analysis of data adjacent to, and in the same period for previous years.
ROAD CLOSURE	Where this flag appears in this report, it indicates that during the period of data collection, the road was affected by closure due to flooding or other reasons, and this should be considered when using the data.
ROAD RESTRICTION	Where this flag appears in this report, it indicates that during the period of data collection, the road was affected by restrictions to the type/size of traffic allowed to use the road. This should be considered when using the data.
ROAD CLOSURE & RESTRICTION	Where this flag appears in this report, it indicates that during the period of data collection, the road was affected by both closures and restrictions.
ADT	Average Daily Traffic - The average 24 hr volume over the period of the traffic count.
CALCULATED AADT	Annual Average Daily Traffic - Average 24 hr traffic volume established by a twelve month continuous count.
COVERAGE STATION	Traffic count station which operates for a short duration with or without time based internal records.
DOUBLE AXLES (D/A)	Road tube counters at count stations, count traffic in terms of Double Axles passing over the tubes.
DA - VEH	Indicates data in transition, previous data in double axles and current data in vehicles.
ESTIMATED AADT	AADT obtained by applying a seasonal factor to data collected over a short period of time.
MADT	The ADT for a calendar month.
PRIMARY STATION	Permanent traffic count station where traffic data is recorded at fixed time intervals and counted continuously for 12 months of the year.
SPECIAL STATION	Traffic count station where traffic data is recorded for a special or specific purpose over a short period of time. They are usually requested on a 'one off' basis.
VEHICLES (VEH)	Loop counters at traffic count stations count traffic in Vehicles passing over the counter.

AUSTRROADS Vehicle Classification System

Level 1	Level 2		Level 3	AUSTRROADS Classification			
Length (indicative)	Axles and Axle Groups		Vehicle Type				
Type	Axles	Groups	Typical Description	Class	Parameters	Typical Configuration	
LIGHT VEHICLES							
Short up to 5.5m		1 or 2	Short Sedan, Wagon, 4WD, Utility, Light Van, Bicycle, Motorcycle, etc	1	$d(1) \leq 3.2m$ and axles = 2		
Medium 5.5m to 14.5m	3, 4 or 5	3	Short - Towing Trailer, Caravan, Boat, etc	2	groups = 3 $d(1) \geq 2.1m$, $d(1) \leq 3.2m$, $d(2) \geq 2.1m$ and axles = 3, 4 or 5		
	HEAVY VEHICLES						
		2	2	Two Axle Truck or Bus	3	$d(1) > 3.2m$ and axles = 2	
		3	2	Three Axle Truck or Bus	4	axles = 3 and groups = 2	
	> 3	2	Four Axle Truck	5	axles > 3 and groups = 2		
Long 11.5m to 19.0m	3	3	Three Axle Articulated Three axle articulated vehicle, or Rigid vehicle and trailer	6	$d(1) > 3.2m$, axles = 3 and groups = 3		
	4	> 2	Four Axle Articulated Four axle articulated vehicle, or Rigid vehicle and trailer	7	$d(2) < 2.1m$ or $d(1) > 2.1m$ or $d(1) > 3.2m$ axles = 4 and groups > 2		
	5	> 2	Five Axle Articulated Five axle articulated vehicle, or Rigid vehicle and trailer	8	$d(2) < 2.1m$ or $d(1) > 2.1m$ or $d(1) > 3.2m$ axles = 5 and groups > 2		
	≥ 6	> 2	Six Axle Articulated Six axle articulated vehicle, or Rigid vehicle and trailer	9	axles = 6 and groups > 2 or axles > 6 and groups = 3		
Medium Combination 17.5m to 36.5m	> 6	4	B Double B Double, or Heavy truck and trailer	10	groups = 4 and axles > 6		
	> 6	5 or 6	Double Road Train Double road train, or Medium articulated vehicle and one dog trailer (M.A.D.)	11	groups = 5 or 6 and axles > 6		
Large Combination Over 33.0m	> 6	> 6	Triple Road Train Triple road train, or Heavy truck and three trailers	12	groups > 6 and axles > 6		

Definitions:
 Group: Axle group, where adjacent axles are less than 2.1m apart
 Groups: Number of axle groups
 Axles: Number of axles (maximum axle spacing of 10m)

$d(1)$: Distance between first and second axle
 $d(2)$: Distance between second and third axle

11 MARCH 2009 FILE: X:\KTS\TRAFFIC\TRAFFIC COUNT STATION MAPS - 2008 - UPDATED MARCH 2009 - 1 FIG 1 - LOCALITY MAP.DGN

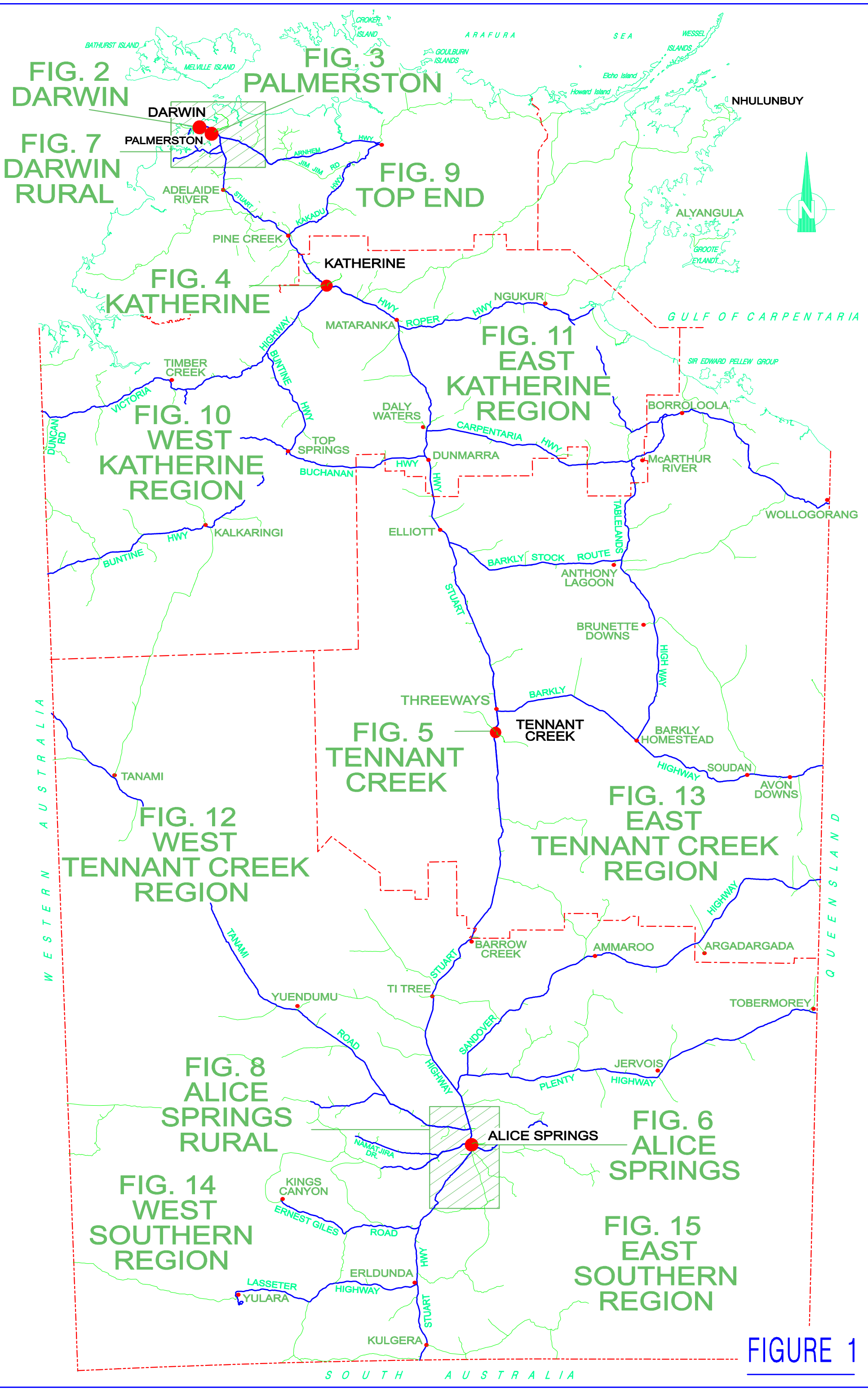
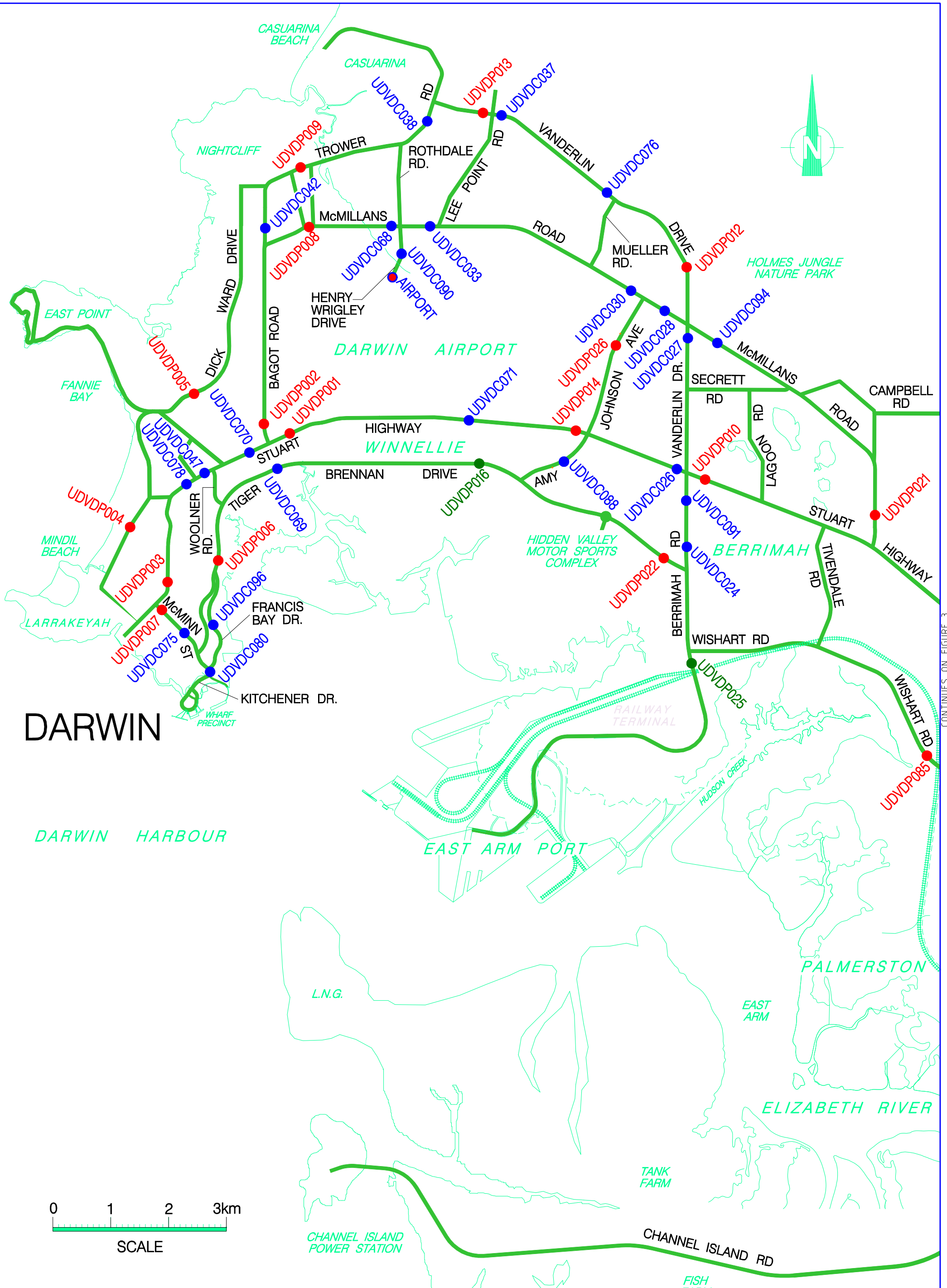


FIGURE 1

2009 TRAFFIC COUNT STATION LOCALITY MAP N.T.



CONTINUES ON FIGURE 3

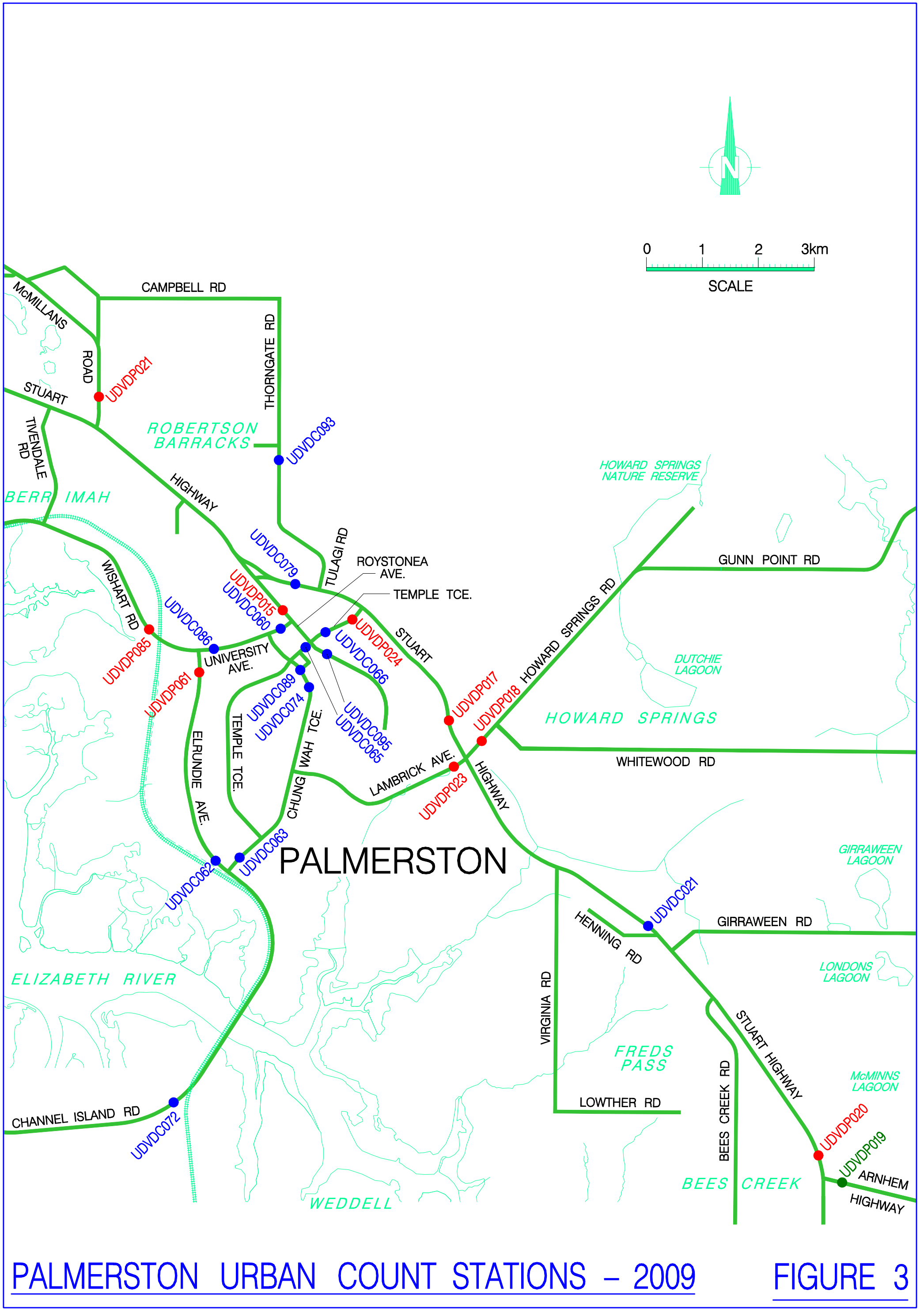
DARWIN URBAN COUNT STATIONS - 2009

FIGURE 2

CONTINUES FROM FIGURE 2

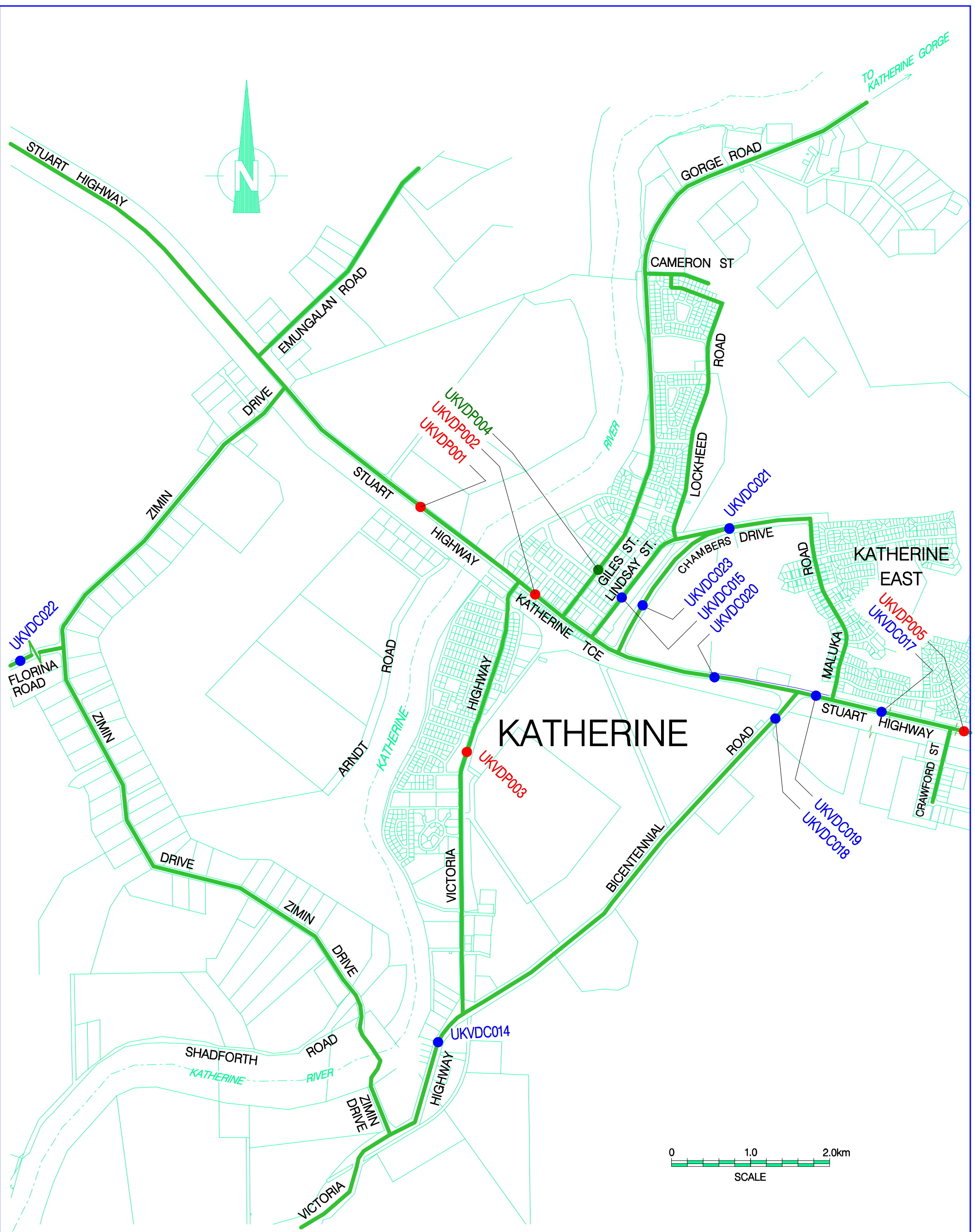
FILE : X:\KTS\TRAFFIC\TRAFFIC COUNT STATION MAPS - 2008 - UPDATED MARCH 2009 - 3 FIG - PALMERSTON.DGN

11 MARCH 2009



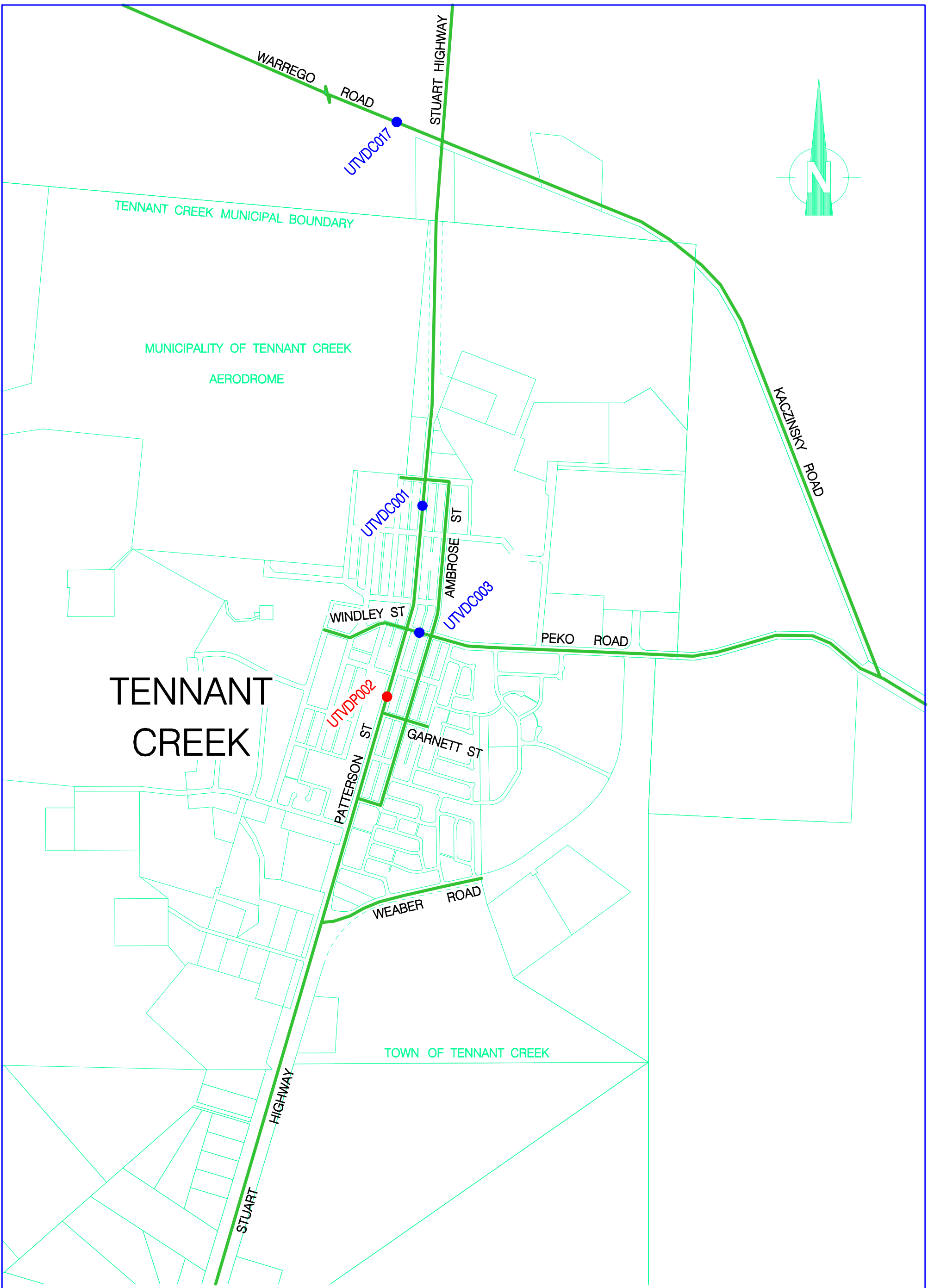
PALMERSTON URBAN COUNT STATIONS - 2009

FIGURE 3



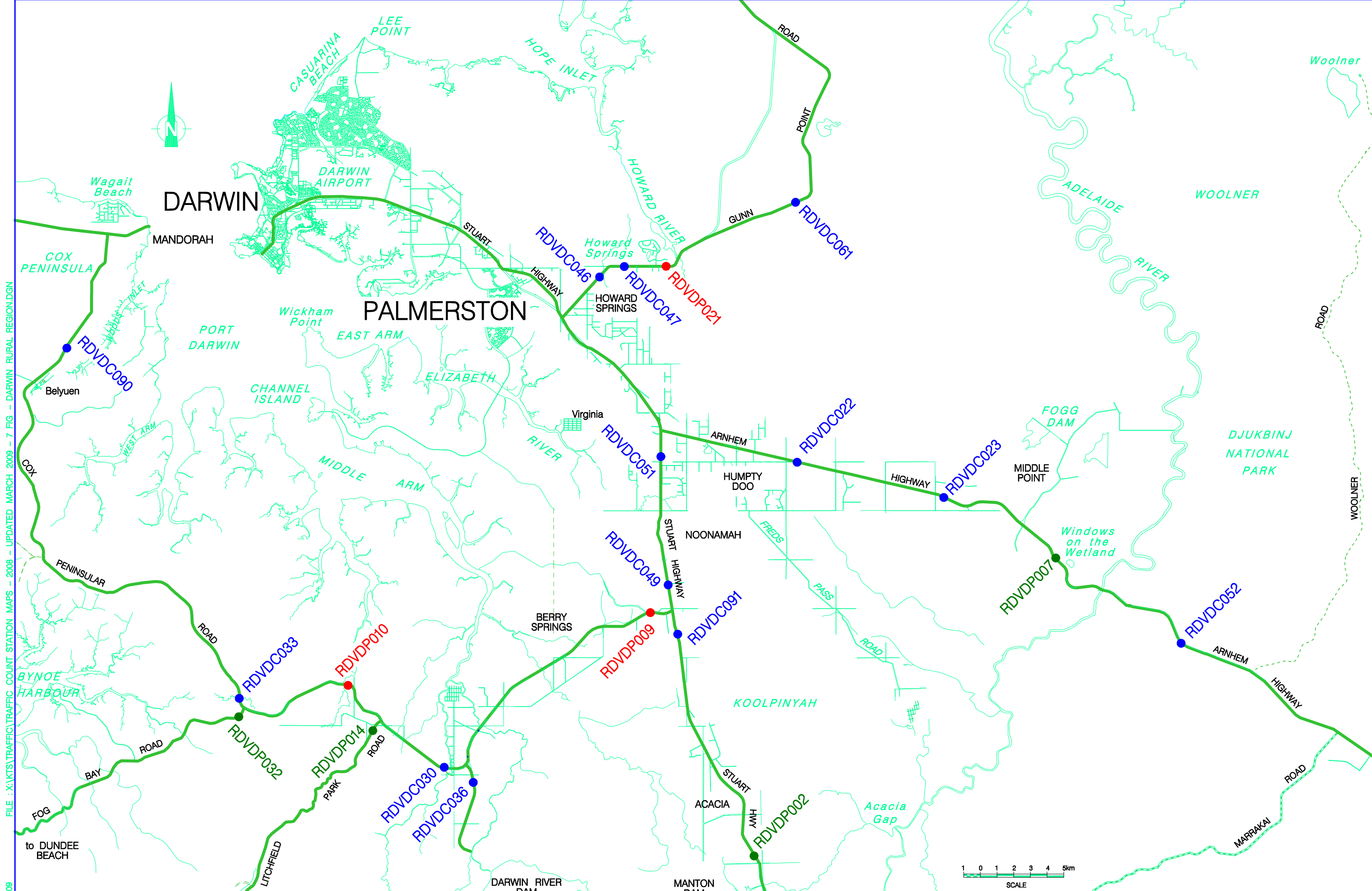
KATHERINE URBAN COUNT STATIONS - 2009

FIGURE 4



TENNANT CREEK URBAN COUNT STATIONS - 2009

FIGURE 5

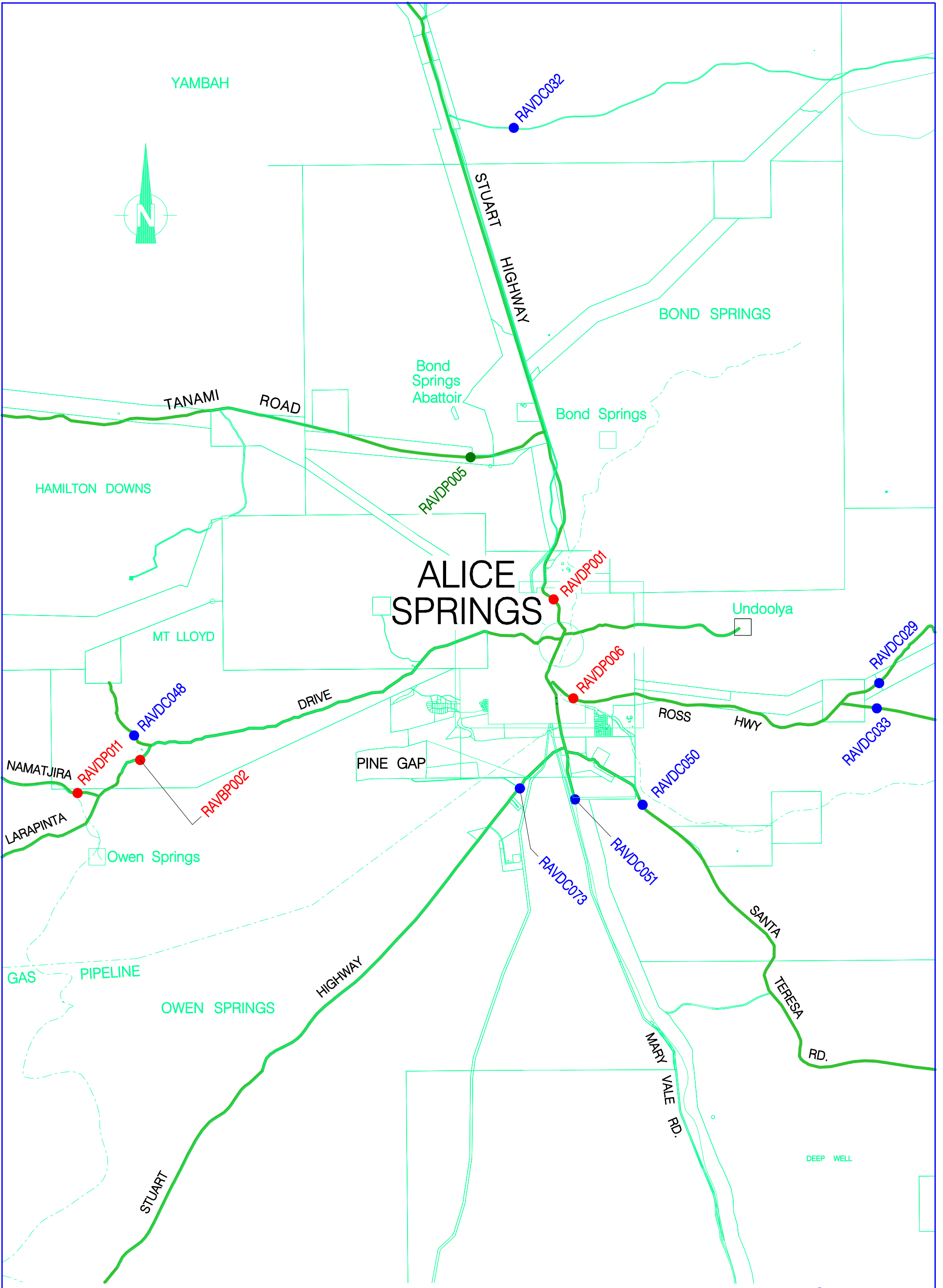


FILE : X:\KTS\TRAFFIC\TRAFFIC COUNT STATION MAPS - 2008 - UPDATED MARCH 2009 - 7 FIG - DARWIN RURAL REGION.DGN
 11 MARCH 2009

DARWIN RURAL COUNT STATIONS - 2009

FIGURE 7

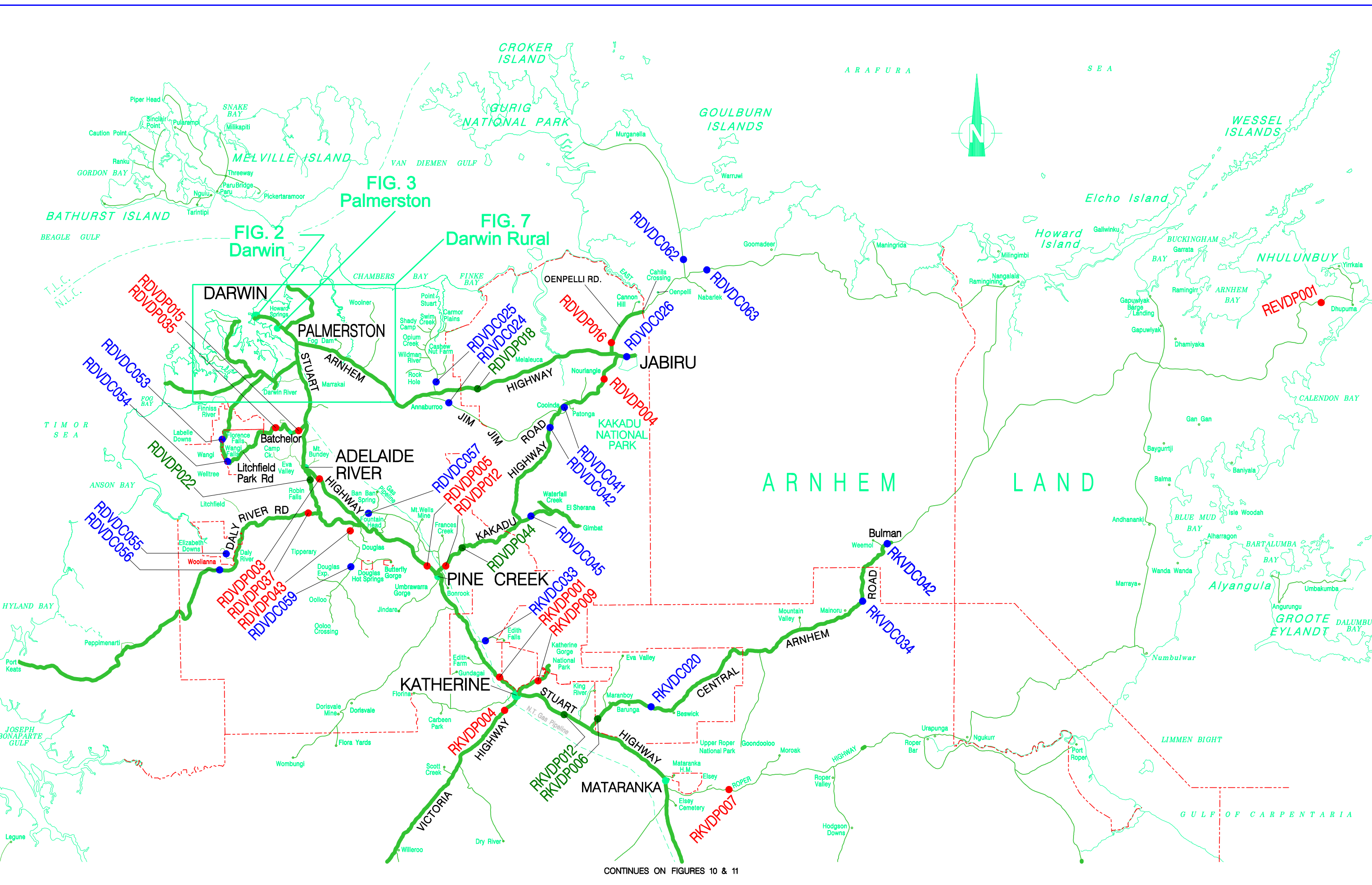
FILE : X:\KTS\TRAFFIC\TRAFFIC COUNT STATION MAPS - 2008 - UPDATED MARCH 2009 - 8 FIG - ALICE SPRINGS RURAL.DGN
11 MARCH 2009



ALICE SPRINGS RURAL COUNT STATIONS - 2009

FIGURE 8

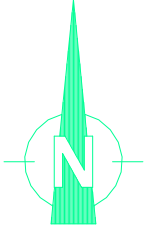
FILE : X:\KTS\TRAFFIC\COUNT STATION MAPS - 2008 - UPDATED MARCH 2009 - 9 FIG - TOP END REGION.DGN
11 MARCH 2009



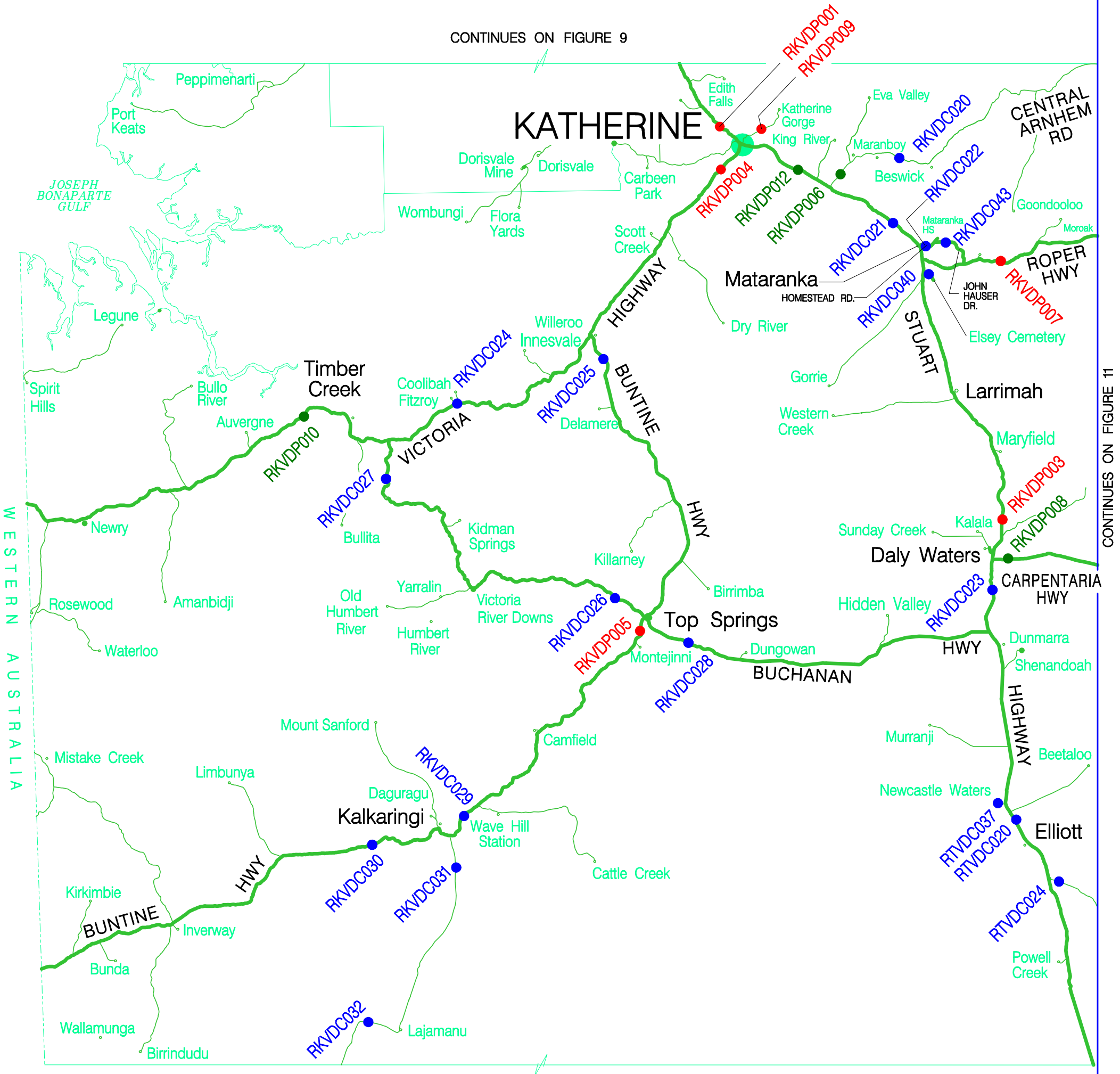
TOP END COUNT STATIONS – 2009

FIGURE 9

CONTINUES ON FIGURES 10 & 11



CONTINUES ON FIGURE 9



CONTINUES ON FIGURE 11

CONTINUES ON FIGURE 12

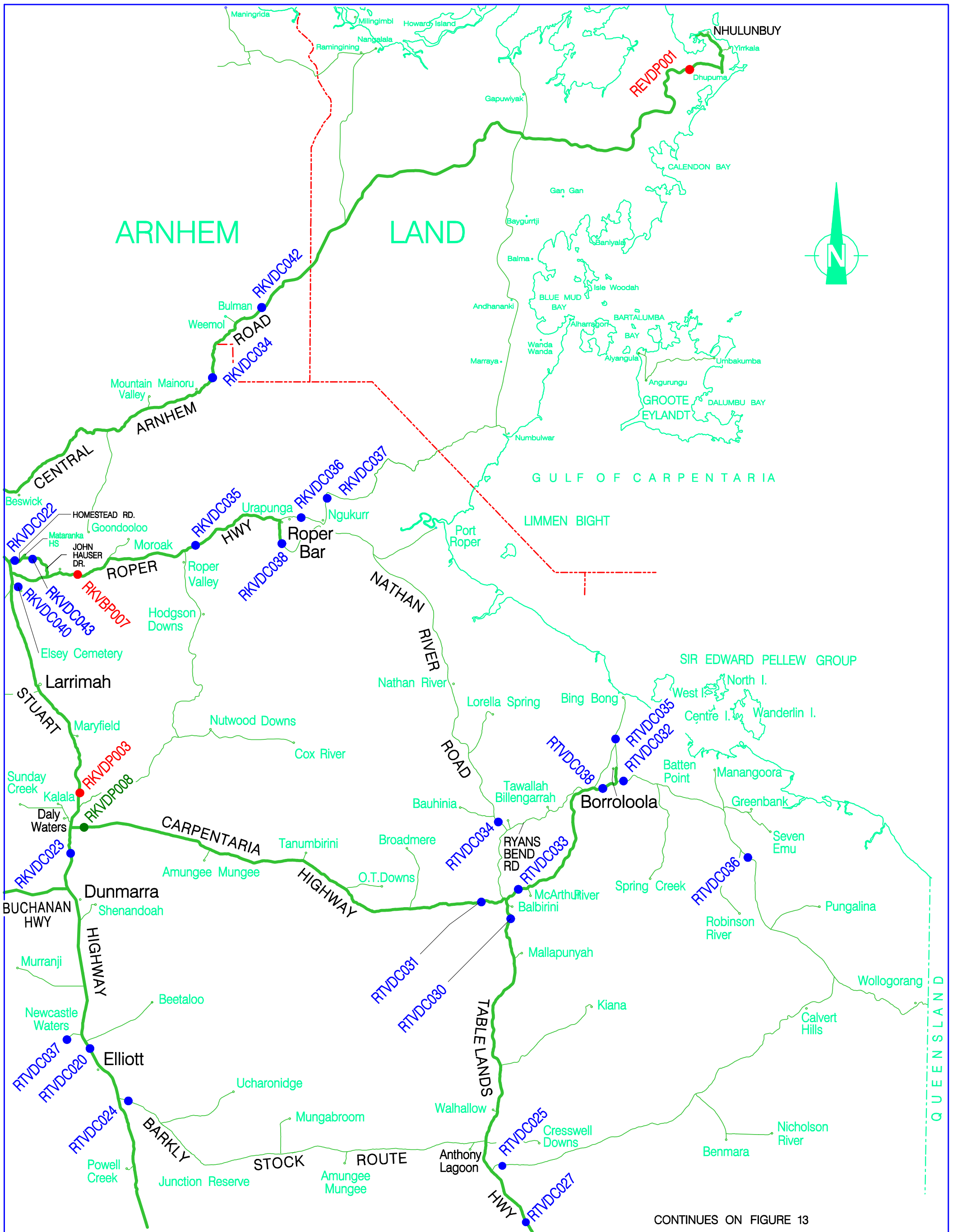
WEST KATHERINE REGION COUNT STATIONS – 2009

FIGURE 10

CONTINUES FROM FIGURE 10

Mataranka

11 MARCH 2009 FILE : X:\KTS\TRAFFIC\COUNT STATION MAPS - 11 FIG - EAST KATHERINE REGION.DGN - UPDATED MARCH 2009 - 2008 -

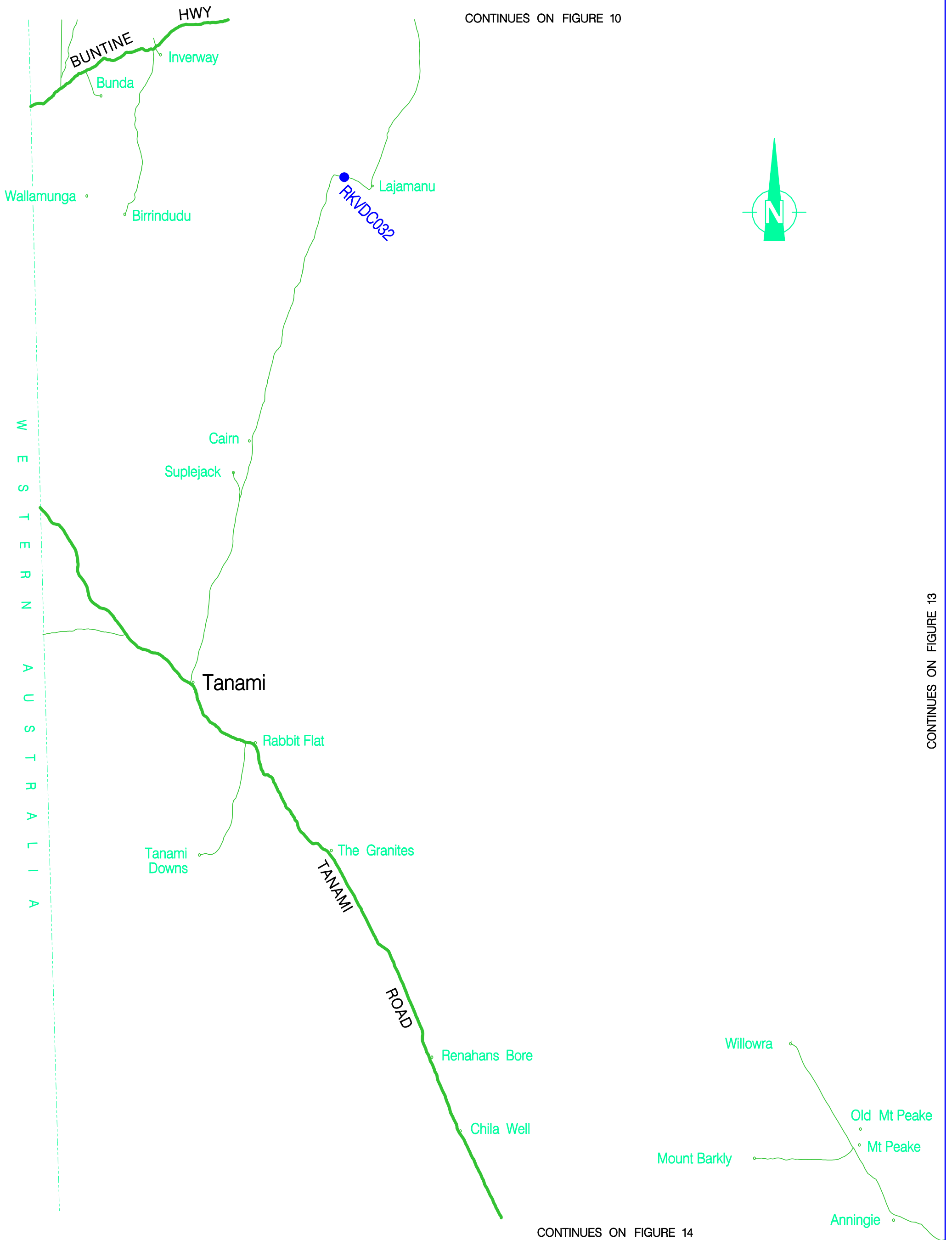


CONTINUES ON FIGURE 13

EAST KATHERINE & ARNHEM REGION COUNT STATIONS – 2009

FIGURE 11

CONTINUES ON FIGURE 10



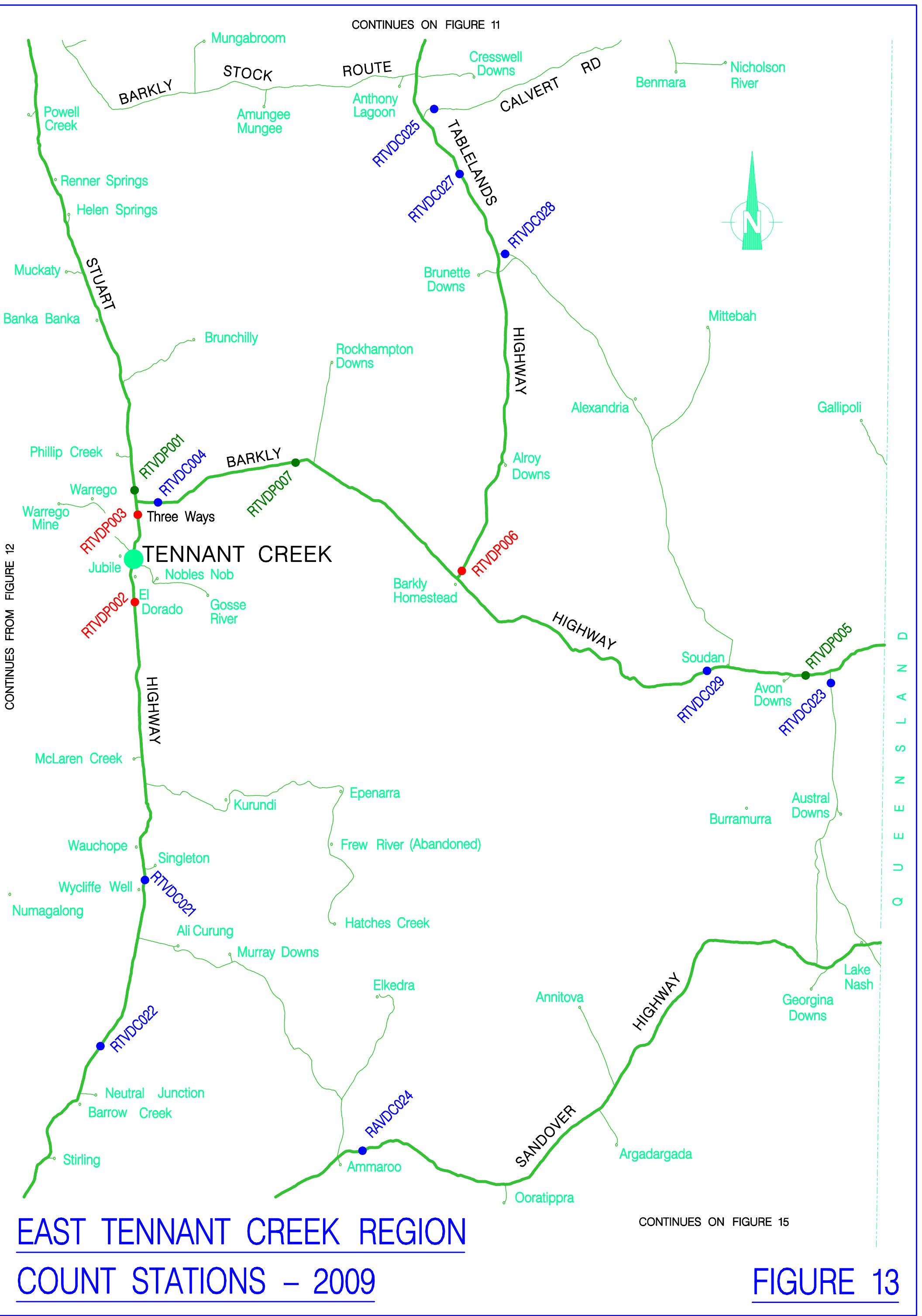
CONTINUES ON FIGURE 14

CONTINUES ON FIGURE 13

WEST TENNANT CREEK REGION
COUNT STATIONS – 2009

FIGURE 12

11 MARCH 2009 FILE : X:\KTS\TRAFFIC\TRAFFIC COUNT STATION MAPS - 2008 - UPDATED MARCH 2009 - EAST TENNANT CREEK REGION.DGN



CONTINUES FROM FIGURE 12

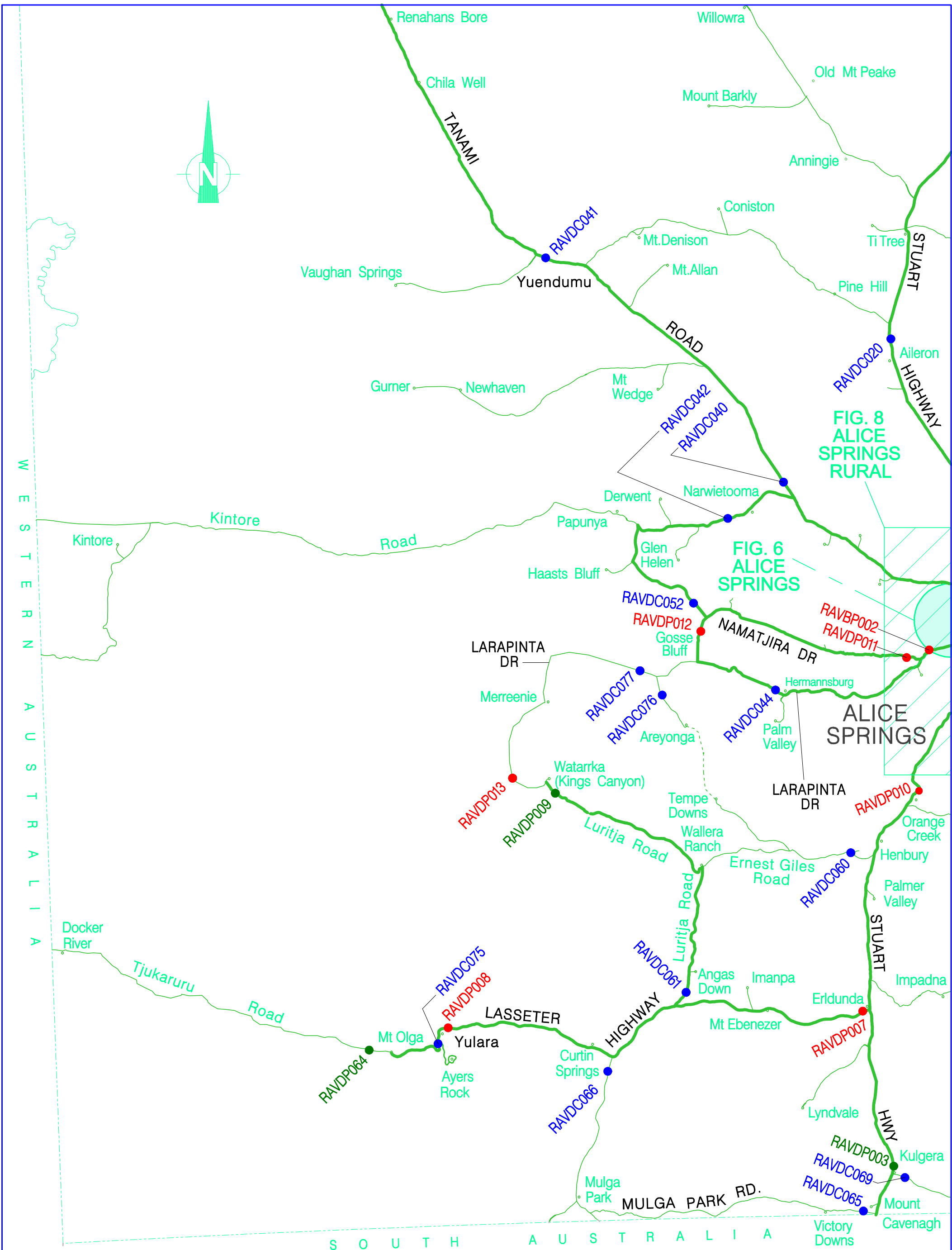
CONTINUES ON FIGURE 11

CONTINUES ON FIGURE 15

EAST TENNANT CREEK REGION

COUNT STATIONS - 2009

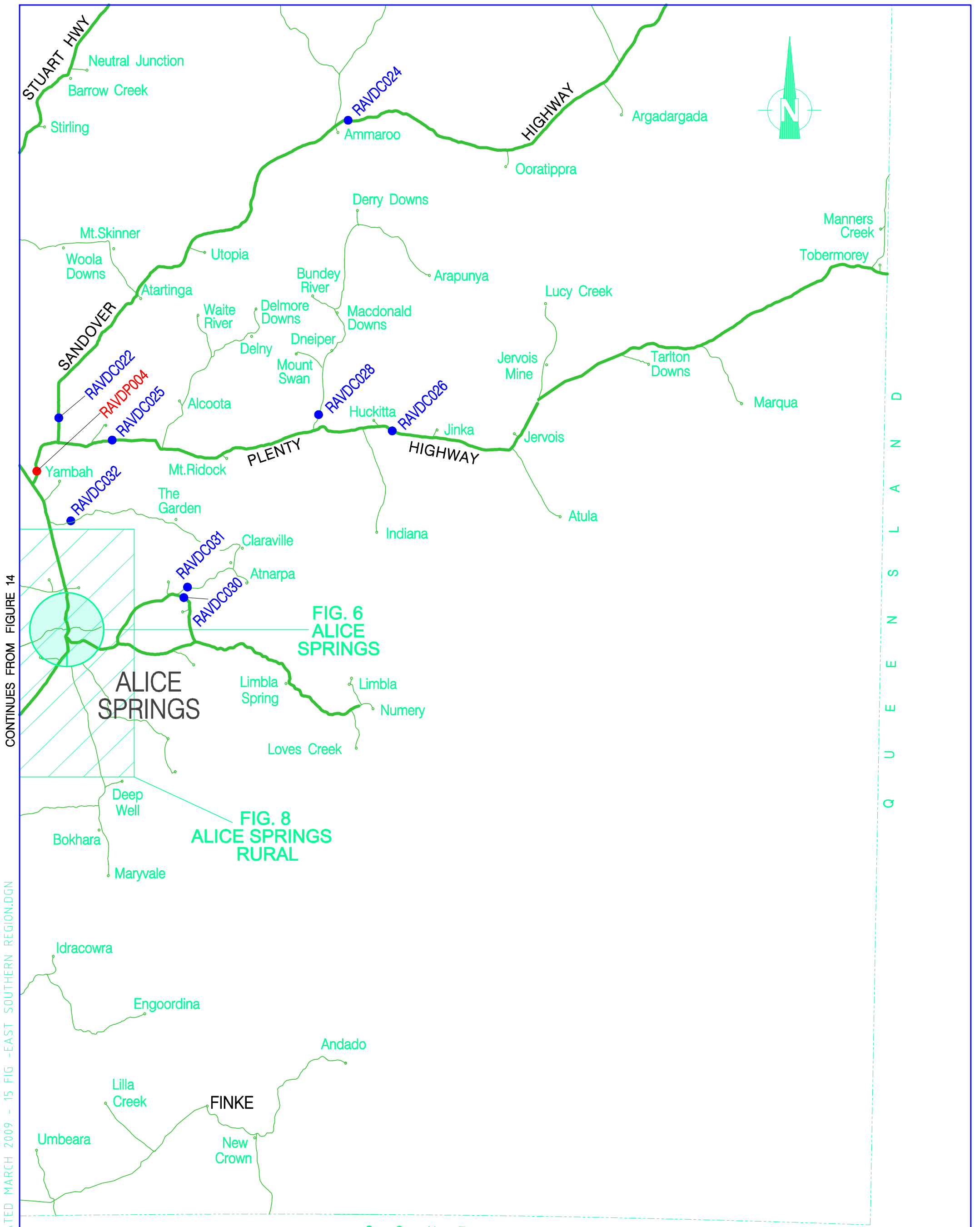
FIGURE 13



CONTINUES FROM FIGURE 15

WEST SOUTHERN REGION
COUNT STATIONS – 2009

FIGURE 14



CONTINUES FROM FIGURE 14

FILE : X:\KTS\TRAFFIC\TRAFFIC COUNT STATION MAPS - 2008 -
UPDATED MARCH 2009 - 15 FIG -EAST SOUTHERN REGION.DGN
11 MARCH 2009

EAST SOUTHERN REGION

COUNT STATIONS – 2009

FIGURE 15

Urban Primary Count Stations

Table: 1.1 AADT For Primary Stations - 10 Year Period

Year: 2009
Region: Alice Springs

Road Name / Location	ADT Station	Direction	Units	2000	2001	2002	2003	2004	2005	2006	2007	2008	2009
Larapinta Drive West of George Crs	UAVDP004	Inbound	VEH	8464	8555	8438	8380	8451	8485	8449	8397	8589	8778
		Outbound	VEH	7877	7958	7796	7720	7765	7846	7813	7771	7961	8141
		Both	VEH	16341	16513	16234	16100	16216	16331	16262	16168	16550	16919
Larapinta Drive 50m West of Battarbee Street	UAVDP013	Inbound	VEH	3758	3830	3857	3936	4074	4053	3986	4037	4133	4335
		Outbound	VEH	3763	3831	3856	3942	4078	4059	3990	4046	4142	4344
		Both	VEH	7521	7661	7713	7878	8152	8112	7976	8083	8275	8679
Ross Hwy Between round-a-bout & John Blakeman Bridge	UAVDP011	Inbound	VEH	766	747	691	700	791	827	776	864	883	973
		Outbound	VEH	608	579	498	494	523	543	485	549	546	562
		Both	VEH	1374	1326	1189	1194	1314	1370	1261	1413	1429	1535
Stephens Road 50m West of Barrett Drive PREVIOUSLY UAVDC042	UAVDP012	Inbound	VEH	2164	2166	2114	2008	1968	1969	1980	1993	2082	2117
		Outbound	VEH	1999	1937	1950	1851	1805	1815	1803	1832	1912	1935
		Both	VEH	4163	4103	4064	3859	3773	3784	3783	3825	3994	4052
Stott Tce Between Bath and Hartley St	UAVDP009	Inbound	VEH	3747	3748	3634	3535	3584	3633	3720	3910	4204	4297
		Outbound	VEH	4344	4422	4283	4180	4192	4175	3991	4604	4349	4330
		Both	VEH	8091	8170	7917	7715	7776	7808	7711	8514	8553	8627
Stott Tce West of Sadadeen Rd	UAVDP008	Inbound	VEH	4685	4725	4489	4319	4342	4370	4381	4394	4459	4457
		Outbound	VEH	4422	4571	4457	4246	4285	4277	4359	4327	4327	4350
		Both	VEH	9107	9296	8946	8565	8627	8647	8740	8721	8786	8807
Stuart Highway South of Woods Tce	UAVDP002	Inbound	VEH	6778	6782	6793	6722	6672	6668	6606	6651	6740	6957
		Outbound	VEH	6670	6654	6654	6578	6526	6511	6463	6467	6495	6704
		Both	VEH	13448	13436	13447	13300	13198	13179	13069	13118	13235	13661

Framed Data is recorded in Double Axle Counts.

Urban Primary Count Stations

Table: 1.1 AADT For Primary Stations - 10 Year Period

Year: 2009
Region: Alice Springs

Road Name / Location	ADT Station	Direction	Units	2000	2001	2002	2003	2004	2005	2006	2007	2008	2009
Stuart Highway South of Skinner St	UAVDP005	Inbound	VEH	5251	5424	5513	5521	5617	5648	5626	5741	5697	6008
		Outbound	VEH	5023	5096	5268	5905	5951	5803	5756	5868	5865	6226
		Both	VEH	10274	10520	10781				11382	11609		12234
Stuart Highway At Heavitree Gap	UAVDP007	Inbound	VEH	5404	5477	5468	5464	5641	5645	5827	5912	5974	6433
		Outbound	VEH	5508	5576	5523	5516	5724	5681	5575	5677	5721	6153
		Both	VEH	10912	11053	10991	10980	11365	11326	11402	11589	11695	12586
Stuart Highway 1km North of Airport Turnoff	UAVDP010	Inbound	VEH	1532	1510	1523	1585	1614	1625	1585	1650	1722	1870
		Outbound	VEH	1499	1482	1481	1534	1601	1605	1581	1638	1693	1852
		Both	VEH	3031	2992	3004	3119	3215	3230	3166	3288	3415	3722
Undoolya Road West of Kurrajong Dr	UAVDP003	Inbound	VEH	2775	2945	2869	2856	2888	2783	2720	2749	2721	2770
		Outbound	VEH	2747	2780	2789	2803	2840	2741	2688	2699	2713	2762
		Both	VEH	5522	5725	5658	5659	5728	5524	5408	5448	5434	5532

Framed Data is recorded in Double Axle Counts.

Urban Primary Count Stations

Table: 1.1 AADT For Primary Stations - 10 Year Period

Year: 2009

Region: Darwin

Road Name / Location	ADT Station	Direction	Units	2000	2001	2002	2003	2004	2005	2006	2007	2008	2009
Amy Johnson Ave 50m South of McMillans Rd SITE RELOCATED TO UDVDP026 - 2005	UDVDP011	Inbound	VEH	4276	4073	3485	3822	3597					
		Outbound	VEH	4509	4315	4193	4611	4423					
		Both	VEH	8785	8388	7678	8433	8020					
Amy Johnson Ave 500m South of Boulter Rd	UDVDP026	Inbound	VEH						3450	3393	3526	3606	3552
		Outbound	VEH						4309	4164	4376	4500	4420
		Both	VEH						7759	7557	7902	8106	7972
Arnhem Hwy 500m East of Stuart Hwy	UDVDP019	Inbound	VEH	2416	2285	2403	2506	2549	2588	2713	2896	2992	3175
		Outbound	VEH	2499	2394	2431	2536	2577	2639	2729	2866	2882	3028
		Both	VEH	4915	4679	4834	5042	5126	5227	5442	5762	5874	6203
Bagot Road 50m South of Nermaluk Dr	UDVDP002	Inbound	VEH	15914	15620	15753	15621	16152	16464	16448	17229	17540	15684
		Outbound	VEH	15740	15623	15858	15789	16145	16487	16495	17431	17554	16936
		Both	VEH	31654	31243	31611	31410	32297	32951	32943	34660	35094	32620
Berrimah Road 500m South of Wishart Road - Mk3 UPGRADED FROM UDVDC092 IN 2001	UDVDP025	Inbound	VEH		1045	1238	1428	1682	1765	1811	1918	2173	2466
		Outbound	VEH		1049	1249	1416	1693	1770	1831	1900	2269	2477
		Both	VEH		2094	2487	2844	3375	3535	3642	3818	4442	4943
Dick Ward Drive At Treatment Works	UDVDP005	Inbound	VEH	7994	7797	7476	7277	7306	7316	7221	6914	6876	7203
		Outbound	VEH	7421	7292	7066	6910	6940	6952	6854	5824	6079	6401
		Both	VEH	15415	15089	14542	14187	14246	14268	14075	12738	12955	13604
Elrundie Ave 200m South of University Ave UPGRADED FROM COVERAGE STATION - 1999	UDVDP061	Inbound	VEH	2755	3174	3509	3771	4005	4323	4306	4479	4516	4692
		Outbound	VEH	2660	2871	3219	3424	3621	3940	3891	4082	4178	4438
		Both	VEH	5415	6045	6728	7195	7626	8263	8197	8561	8694	9130

Framed Data is recorded in Double Axle Counts.

Urban Primary Count Stations

Table: 1.1 AADT For Primary Stations - 10 Year Period

Year: 2009
Region: Darwin

Road Name / Location	ADT Station	Direction	Units	2000	2001	2002	2003	2004	2005	2006	2007	2008	2009
Gilruth Avenue At Darwin Highschool Crossing SITE REMOVED 2008	UDVDP004	Inbound	VEH	8272	8111	8473	8112	8215	7919	7697	7560		
		Outbound	VEH	7945	7894	7837	7553	7692	7687	7625	7277		
		Both	VEH	16217	16005	16310	15665	15907	15606	15322	14837		
Howard Springs Road 500m East of Stuart Hwy PREVIOUSLY RDVDP013	UDVDP018	Inbound	VEH	2527	2530	2511	2534	2596	2650	2684	2890	3226	3397
		Outbound	VEH	2613	2606	2581	2611	2665	2717	2751	2959	3311	3459
		Both	VEH	5140	5136	5092	5145	5261	5367	5435	5849	6537	6856
Lambrick Avenue 200m West of Stuart Highway	UDVDP023	Inbound	VEH	2231	2390	2515	2615	2558	2680	2774	2939	3139	3448
		Outbound	VEH	2208	2321	2217	2278	2242	2351	2439	2603	2785	3067
		Both	VEH	4439	4711	4732	4893	4800	5031	5213	5542	5924	6515
McMillans Road 500m North of Stuart Hwy	UDVDP021	Inbound	VEH	6072	6140	5916	5690	5786	5869	5900	6117	6220	6145
		Outbound	VEH	7035	6833	6650	6523	6705	6837	6923	7146	7260	7404
		Both	VEH	13107	12973	12566	12213	12491	12706	12823	13263	13480	13549
McMillans Road 100m East of Sabine Rd	UDVDP008	Inbound	VEH	10714	10614	10556	10552	10719	11061	11116	10828	11112	11418
		Outbound	VEH	10411	10283	10168	10366	10300	10724	10650	10234	10499	10721
		Both	VEH	21125	20897	20724	20918	21019	21785	21766	21062	21611	22139
McMinn Street 50m East of Daly St	UDVDP007	Inbound	VEH	3022	2863	2832	2766	2660	2625	2612	2719	2814	3021
		Outbound	VEH	3353	3272	3216	3142	3124	3046	3057	3278	3689	3701
		Both	VEH	6375	6135	6048	5908	5784	5671	5669	5997	6503	6722
Roystonea Ave 100m West of Yarrowonga Rd Stuart Hwy Duplication opened August 1999	UDVDP015	Inbound	VEH	8496	8077	7974	7921	7989	8215	8581	9338	9461	9860
		Outbound	VEH	9250	8829	8649	8729	8718	8816	9094	9942	10184	9867
		Both	VEH	17746	16906	16623	16650	16707	17031	17675	19280	19645	19727
Stuart Highway 10m South of Duke St	UDVDP003	Inbound	VEH	12642	11875	12005	11949	12190	12531	12336	13077	13050	13422
		Outbound	VEH	12719	12199	12369	12294	12456	12781	12847	13514	13650	13934
		Both	VEH	25361	24074	24374	24243	24646	25312	25183	26591	26700	27356

Framed Data is recorded in Double Axle Counts.

Urban Primary Count Stations

Table: 1.1 AADT For Primary Stations - 10 Year Period

Year: 2009

Region: Darwin

Road Name / Location	ADT Station	Direction	Units	2000	2001	2002	2003	2004	2005	2006	2007	2008	2009
Stuart Highway 200m East of Bagot Rd Intersection	UDVDP001	Inbound	VEH	10413	9569	9394	9279	9546	9740	9910	10261	10357	10938
		Outbound	VEH	9414	8816	8672	8547	8788	8999	9173	8656	9525	9844
		Both	VEH	19827	18385	18066	17826	18334	18739	19083	18917	19882	20782
Stuart Highway 50m West of Amy Johnson Ave	UDVDP014	Inbound	VEH	9716	9245	9131	9141	9540	9982	10153	10343	9938	11093
		Outbound	VEH	9698	9275	9118	9275	9589	10034	10156	10445	10771	10511
		Both	VEH	19414	18520	18249	18416	19129	20016	20309	20788	20709	21604
Stuart Highway 400m East of Berrimah Rd. 2000 decrease in traffic due to extension of McMillans Road	UDVDP010	Inbound	VEH	8791	8468	9169	9276	9897	10706	10988	11464	12323	12845
		Outbound	VEH	8462	8214	8615	8657	9159	9868	10051	10453	11194	11932
		Both	VEH	17253	16682	17784	17933	19056	20574	21039	21917	23517	24777
Stuart Highway 500m West of Howard Springs Rd	UDVDP017	Inbound	VEH	7864	7354	7412	7514	7866	8084	8244	8669	8530	10225
		Outbound	VEH	7746	7098	7127	7199	7566	7771	7927	8364	8343	9762
		Both	VEH	15610	14452	14539	14713	15432	15855	16171	17033	16873	19987
Stuart Highway 500m North of Arnhem Hwy	UDVDP020	Inbound	VEH	4184	4144	4174	4114	4263	4376	4558	4912	5116	5460
		Outbound	VEH	4179	4174	4317	4313	4409	4548	4705	5075	5252	5536
		Both	VEH	8363	8318	8491	8427	8672	8924	9263	9987	10368	10996
Temple Tce 300m North of Roystonea Ave DOWNGRADED TO COVERAGE STATION - 2001	UDVDP066	Inbound	VEH	3131									
		Outbound	VEH	4070									
		Both	VEH	7201									
Temple Terrace 100m South of Stuart Hwy	UDVDP024	Inbound	VEH		3527	3459	3339	3570	3627	3759	4027	4350	4488
		Outbound	VEH		2803	2803	2721	2898	2941	3141	3383	3615	3785
		Both	VEH		6330	6262	6060	6468	6568	6900	7410	7965	8273
Tiger Brennan Drive 800m West of Berrimah Rd.	UDVDP022	Inbound	VEH	3757	3651	3838	4024	4211	4216	4257	4434	4386	4518
		Outbound	VEH	3635	3713	3753	3890	4081	4172	4150	4285	4331	4422
		Both	VEH	7392	7364	7591	7914	8292	8388	8407	8719	8717	8940

Framed Data is recorded in Double Axle Counts.

Urban Primary Count Stations

Table: 1.1 AADT For Primary Stations - 10 Year Period

Year: 2009

Region: Darwin

Road Name / Location	ADT Station	Direction	Units	2000	2001	2002	2003	2004	2005	2006	2007	2008	2009
Tiger Brennan Drive 500m West of Hook Rd	UDVDP016	Inbound	VEH	5154	5235	5442	5639	5838	5928	5899	6067	5893	6136
		Outbound	VEH	5328	5324	5523	5705	5902	6084	6041	6192	6390	6255
		Both	VEH	10482	10559	10965	11344	11740	12012	11940	12259	12283	12391
Tiger Brennan Drive 200m North of Gothenberg Crs	UDVDP006	Inbound	VEH	7148	7295	7481	7941	8063	8288	8456	8852	8996	9096
		Outbound	VEH	7818	7825	7951	8089	8507	8786	8811	9237	9243	9332
		Both	VEH	14966	15120	15432	16030	16570	17074	17267	18089	18239	18428
Trower Road 50m West of Ryland Rd Line marking changes compromised counts pre 1999, 2000	UDVDP009	Inbound	VEH	14093	13801	13585	13437	13631	13791	13678	11865	11296	11521
		Outbound	VEH	14115	13852	13634	13355	13606	13735	13555	12758	11454	11092
		Both	VEH	28208	27653	27219	26792	27237	27526	27233	24623	22750	22613
Vanderlin Drive 100m West of Lee Point Rd	UDVDP013	Inbound	VEH	10089	9878	9847	9696	9726	9827	9659	9607	9636	9851
		Outbound	VEH	10391	10205	10117	9980	11794	10226	9920	9878	9948	10165
		Both	VEH	20480	20083	19964	19676	21520	20053	19579	19485	19584	20016
Vanderlin Drive 100m North of Manunda Tce	UDVDP012	Inbound	VEH	5762	5727	5829	5821	5996	6314	6338	6581	6760	7151
		Outbound	VEH	5865	5855	5949	5914	6084	6383	6402	6608	6780	7137
		Both	VEH	11627	11582	11778	11735	12080	12697	12740	13189	13540	14288
Wishart Road 2km West of Elrundie Ave UPGRADED FROM COVERAGE STATION - 1999	UDVDP085	Inbound	VEH	4091	4410	4636	4924	5159	5314	5367	5715	5924	6625
		Outbound	VEH	3936	4068	4584	5481	5339	5308	5356	5772	5929	6304
		Both	VEH	8027	8478	9220	10405	10498	10622	10723	11487	11853	12929

Framed Data is recorded in Double Axle Counts.

Urban Primary Count Stations

Table: 1.1 AADT For Primary Stations - 10 Year Period

Year: 2009
Region: Katherine

Road Name / Location	ADT Station	Direction	Units	2000	2001	2002	2003	2004	2005	2006	2007	2008	2009
Giles Street Mid Second & Third Streets	UKVDP004	Inbound	VEH	2656	2599	2661	2584	2510	2474	2380	2405	2263	2398
		Outbound	VEH	2334	2256	2269	2152	2094	2037	1968	1989	1892	1976
		Both	VEH	4990	4855	4930	4736	4604	4511	4348	4394	4155	4374
Stuart Highway 50m North of Katherine River Bridge	UKVDP001	Inbound	VEH	2563	2147	2230	2173	2186	2157	2177	2230	2204	2948
		Outbound	VEH	2543	2147	2233	2172	2173	2150	2162	2219	2197	2312
		Both	VEH	5106	4294	4463	4345	4359	4307	4339	4449	4401	5260
Stuart Highway 100m South of Victoria Hwy	UKVDP002	Inbound	VEH	5072	4805	4815	4648	4612	4547	4335	4811	4454	4555
		Outbound	VEH	5126	4899	4940	4823	4744	4733	4535	4692	4659	4869
		Both	VEH	10198	9704	9755	9471	9356	9280	8870	9503	9113	9424
Stuart Highway 500m South of Crawford St	UKVDP005	Inbound	VEH	1737	1746	1796	1791	1797	1768	1753	1824	1864	1957
		Outbound	VEH	1839	1806	1825	1832	1835	1813	1789	1852	1901	1992
		Both	VEH	3576	3552	3621	3623	3632	3581	3542	3676	3765	3949
Victoria Hwy 500m West of Katherine Tce	UKVDP003	Inbound	VEH	2315	2124	2225	2046	2036	2041	1941	2065	2066	2081
		Outbound	VEH	2371	2134	2251	2053	2041	2031	1934	2067	2069	2098
		Both	VEH	4686	4258	4476	4099	4077	4072	3875	4132	4135	4179

Framed Data is recorded in Double Axle Counts.

Urban Primary Count Stations

Table: 1.1 AADT For Primary Stations - 10 Year Period

Year: 2009
Region: Tennant Creek

Road Name / Location	ADT Station	Direction	Units	2000	2001	2002	2003	2004	2005	2006	2007	2008	2009
Stuart Highway 50m North of Garnett St	UTVDP002	Inbound	VEH	1843	1975	2105	2006	1967	1843	1815	1807	1785	1873
		Outbound	VEH	1861	2121	2306	2148	2037	1911	1910	1888	1867	1961
		Both	VEH	3704	4096	4411	4154	4004	3754	3725	3695	3652	3834

Urban Primary Count Stations

Key: Road Restriction

Year: 2009

Table: 1.2 Calculated AADT and Monthly ADT for Primary Stations

Adjusted Data

Region: Alice Springs

Road Name / Location	Station No	Direction	Units	Jan	Feb	Mar	Apr	May	Jun	Jul	Aug	Sep	Oct	Nov	Dec	AADT
Larapinta Drive West of George Crs	UAVDP004	Inbound	VEH	7524	8780	8857	8729	8864	8963	9020	9034	9253	9057	8985	8302	8778
		Outbound	VEH	6994	8186	8240	8077	8206	8330	8354	8364	8566	8391	8347	7664	8141
		Both	VEH	14518	16966	17097	16806	17070	17293	17374	17398	17819	17448	17332	15966	16919
Larapinta Drive 50m West of Battarbee Street	UAVDP013	Inbound	VEH	3738	4253	4414	4281	4361	4299	4422	4533	4603	4557	4461	4100	4335
		Outbound	VEH	3756	4251	4426	4291	4373	4310	4426	4545	4609	4564	4479	4096	4344
		Both	VEH	7494	8504	8840	8572	8734	8609	8848	9078	9212	9121	8940	8196	8679
Ross Hwy Between round-a-bout & John Blakeman Bridge	UAVDP011	Inbound	VEH	701	832	857	896	965	1118	1167	1093	1090	1054	1010	881	973
		Outbound	VEH	429	454	498	548	582	686	708	613	607	576	540	494	562
		Both	VEH	1130	1286	1355	1444	1547	1804	1875	1706	1697	1630	1550	1375	1535
Stephens Road 50m West of Barrett Drive	UAVDP012	Inbound	VEH	1777	2068	2139	2065	2203	2188	1985	2329	2167	2212	2246	2049	2117
		Outbound	VEH	1622	1880	1929	1888	2021	2037	1839	2122	1989	2020	2044	1887	1935
		Both	VEH	3399	3948	4068	3953	4224	4225	3824	4451	4156	4232	4290	3936	4052
Stott Tce Between Bath and Hartley St	UAVDP009	Inbound	VEH	3617	4269	4352	4277	4234	4399	4547	4478	4559	4505	4537	3843	4297
		Outbound	VEH	3642	4279	4338	4317	4333	4491	4673	4537	4583	4503	4496	3853	4330
		Both	VEH	7259	8548	8690	8594	8567	8890	9220	9015	9142	9008	9033	7696	8627
Stott Tce West of Sadadeen Rd	UAVDP008	Inbound	VEH	3787	4643	4667	4486	4312	4355	4382	4556	4563	4687	4943	4136	4457
		Outbound	VEH	3685	4557	4561	4407	4205	4259	4243	4462	4429	4556	4819	4058	4350
		Both	VEH	7472	9200	9228	8893	8517	8614	8625	9018	8992	9243	9762	8194	8807
Stuart Highway South of Woods Tce	UAVDP002	Inbound	VEH	5941	6776	6954	7052	7130	7153	7291	7122	7245	7193	7103	6534	6957
		Outbound	VEH	5734	6543	6696	6758	6795	6818	6991	6914	7025	6963	6862	6351	6704
		Both	VEH	11675	13319	13650	13810	13925	13971	14282	14036	14270	14156	13965	12885	13661
Stuart Highway South of Skinner St	UAVDP005	Inbound	VEH	4561	5772	5889	5929	6155	6403	6468	6172	6220	6142	6112	5509	6008
		Outbound	VEH	4927	5918	6167	6179	6378	6652	6723	6565	6556	6450	6361	5793	6226
		Both	VEH	9488	11690	12056	12108	12533	13055	13191	12737	12776	12592	12473	11302	12234
Stuart Highway At Heavitree Gap	UAVDP007	Inbound	VEH	5108	5705	6059	6286	6552	7222	7573	6895	6821	6671	6526	5742	6433
		Outbound	VEH	4847	5459	5781	6023	6196	6844	7221	6649	6580	6411	6250	5546	6153
		Both	VEH	9955	11164	11840	12309	12748	14066	14794	13544	13401	13082	12776	11288	12586

Urban Primary Count Stations

Key: Road Restriction

Year: 2009

Table: 1.2 Calculated AADT and Monthly ADT for Primary Stations

Adjusted Data

Region: Alice Springs

Road Name / Location	Station No	Direction	Units	Jan	Feb	Mar	Apr	May	Jun	Jul	Aug	Sep	Oct	Nov	Dec	AADT
Stuart Highway 1km North of Airport Turnoff	UAVDP010	Inbound	VEH	1539	1589	1771	1845	1898	2361	2078	1975	1976	1942	1812	1642	1870
		Outbound	VEH	1488	1576	1748	1792	1818	2270	2025	2011	2007	1963	1827	1690	1852
		Both	VEH	3027	3165	3519	3637	3716	4631	4103	3986	3983	3905	3639	3332	3722
Undoolya Road West of Kurrajong Dr	UAVDP003	Inbound	VEH	2466	2758	2755	2729	2721	2777	2677	2810	2856	2873	2922	2752	2770
		Outbound	VEH	2492	2781	2860	2807	2768	2712	2728	2722	2813	2840	2893	2729	2762
		Both	VEH	4958	5539	5615	5536	5489	5489	5405	5532	5669	5713	5815	5481	5532

Urban Primary Count Stations

Key: Road Restriction

Year: 2009

Table: 1.2 Calculated AADT and Monthly ADT for Primary Stations

Adjusted Data

Region: Darwin

Road Closure

Road Name / Location	Station No	Direction	Units	Jan	Feb	Mar	Apr	May	Jun	Jul	Aug	Sep	Oct	Nov	Dec	AADT
Amy Johnson Ave 500m South of Boulter Rd	UDVDP026	Inbound	VEH	3142	3593	3592	3517	3654	3752	3678	3998	3593	3529	3572	2955	3552
		Outbound	VEH	3997	4463	4486	4368	4551	4711	4628	4471	4576	4487	4424	3823	4420
		Both	VEH	7139	8056	8078	7885	8205	8463	8306	8469	8169	8016	7996	6778	7972
Arnhem Hwy 500m East of Stuart Hwy	UDVDP019	Inbound	VEH	2580	2919	3034	3006	3286	3322	3362	3474	3626	3490	3337	2909	3175
		Outbound	VEH	2442	2711	2945	2914	3114	3134	3193	3326	3508	3373	3188	2760	3028
		Both	VEH	5022	5630	5979	5920	6400	6456	6555	6800	7134	6863	6525	5669	6203
Bagot Road 50m South of Nemaluk Dr	UDVDP002	Inbound	VEH	14945	16726	16714	16366	17212	17747	17786	18093	17306	17339	16776	15322	15684
		Outbound	VEH	15503	17342	17661	17490	18537	18958	19028	18904	19137	17158	12031	10841	16936
		Both	VEH	30448	34068	34375	33856	35749	36705	36814	36997	36443	34497	28807	26163	32620
Berrimah Road 500m South of Wishart Road - Mk3	UDVDP025	Inbound	VEH	2360	2445	2521	2369	2459	2648	2656	2560	2410	2359	2244	2363	2466
		Outbound	VEH	2367	2450	2530	2375	2462	2669	2723	2579	2395	2358	2256	2346	2477
		Both	VEH	4727	4895	5051	4744	4921	5317	5379	5139	4805	4717	4500	4709	4943
Dick Ward Drive At Treatment Works	UDVDP005	Inbound	VEH	6067	6873	6958	7118	7530	7501	7734	7765	7368	7462	7077	6530	7203
		Outbound	VEH	5396	6075	6108	6239	6608	6688	6927	6945	6665	6549	6416	5925	6401
		Both	VEH	11463	12948	13066	13357	14138	14189	14661	14710	14033	14011	13493	12455	13604
Elrundie Ave 200m South of University Ave	UDVDP061	Inbound	VEH	4110	4524	4708	4657	4842	4796	4771	4809	4941	4930	4899	4382	4692
		Outbound	VEH	3759	4255	4401	4343	4535	4536	4507	4637	4815	4740	4696	4114	4438
		Both	VEH	7869	8779	9109	9000	9377	9332	9278	9446	9756	9670	9595	8496	9130
Howard Springs Road 500m East of Stuart Hwy	UDVDP018	Inbound	VEH	2937	3113	3219	3195	3386	3674	3776	3753	3610	3516	3484	3205	3397
		Outbound	VEH	2991	3176	3281	3253	3461	3733	3845	3822	3671	3580	3545	3258	3459
		Both	VEH	5928	6289	6500	6448	6847	7407	7621	7575	7281	7096	7029	6463	6856
Lambrick Avenue 200m West of Stuart Highway	UDVDP023	Inbound	VEH	2969	3246	3345	3339	3468	3417	3487	3653	3700	3659	3651	3437	3448
		Outbound	VEH	2614	2851	2969	2990	3111	3059	3090	3302	3301	3272	3241	2985	3067
		Both	VEH	5583	6097	6314	6329	6579	6476	6577	6955	7001	6931	6892	6422	6515
McMillans Road 500m North of Stuart Hwy	UDVDP021	Inbound	VEH	5631	5981	6231	6274	6338	5115	5497	6649	6494	6629	6937	5963	6145
		Outbound	VEH	6594	7105	7354	7373	7610	7707	7705	7727	7348	7489	7756	6893	7404
		Both	VEH	12225	13086	13585	13647	13948	12822	13202	14376	13842	14118	14693	12856	13549

Urban Primary Count Stations

Key: Road Restriction

Year: 2009

Table: 1.2 Calculated AADT and Monthly ADT for Primary Stations

Adjusted Data

Region: Darwin

Road Closure

Road Name / Location	Station No	Direction	Units	Jan	Feb	Mar	Apr	May	Jun	Jul	Aug	Sep	Oct	Nov	Dec	AADT
McMillans Road 100m East of Sabine Rd	UDVDP008	Inbound	VEH	9651	10921	11133	11150	11970	11973	11972	12137	11797	11549	11102	10408	11418
		Outbound	VEH	9274	10229	10425	10411	11163	11250	11256	11401	11113	10869	10526	9803	10721
		Both	VEH	18925	21150	21558	21561	23133	23223	23228	23538	22910	22418	21628	20211	22139
McMinn Street 50m East of Daly St	UDVDP007	Inbound	VEH	2410	2775	2788	2839	3068	3220	3338	3295	3254	3164	3191	2813	3021
		Outbound	VEH	3004	3460	3477	3530	3751	3935	4081	3947	3980	3854	3878	3321	3701
		Both	VEH	5414	6235	6265	6369	6819	7155	7419	7242	7234	7018	7069	6134	6722
Roystonea Ave 100m West of Yarrowonga Rd	UDVDP015	Inbound	VEH	8999	9391	9647	9688	9981	10217	10398	10152	10230	10118	10088	9345	9860
		Outbound	VEH	8952	9628	9567	9769	10766	10604	9956	9733	10077	9765	10427	9194	9867
		Both	VEH	17951	19019	19214	19457	20747	20821	20354	19885	20307	19883	20515	18539	19727
Stuart Highway 10m South of Duke St	UDVDP003	Inbound	VEH	11355	12532	12593	12865	13556	13892	15197	14579	14453	13750	13512	11694	13422
		Outbound	VEH	11847	13159	13200	13500	13907	14563	15513	15048	14927	14308	14061	12153	13934
		Both	VEH	23202	25691	25793	26365	27463	28455	30710	29627	29380	28058	27573	23847	27356
Stuart Highway 200m East of Bagot Rd Intersection	UDVDP001	Inbound	VEH	9218	10132	10326	10520	11423	12223	12973	11841	11509	10851	10428	7508	10938
		Outbound	VEH	7470	6001	9396	9659	10468	11144	11719	10851	10539	9381	9451	6924	9844
		Both	VEH	16688	16133	19722	20179	21891	23367	24692	22692	22048	20232	19879	14432	20782
Stuart Highway 50m West of Amy Johnson Ave	UDVDP014	Inbound	VEH	9604	10662	10840	10902	11839	11681	11559	11421	10631	10861	10762	9211	11093
		Outbound	VEH	9556	10615	10751	10983	11901	11564	8877	9500	11099	10999	10970	8929	10511
		Both	VEH	19160	21277	21591	21885	23740	23245	20436	20921	21730	21860	21732	18140	21604
Stuart Highway 400m East of Berrimah Rd.	UDVDP010	Inbound	VEH	11225	12101	12212	12270	12954	13741	14077	13589	13690	13227	12751	11544	12845
		Outbound	VEH	10143	11060	11214	11320	11934	12703	13041	12719	12970	12488	11958	11175	11932
		Both	VEH	21368	23161	23426	23590	24888	26444	27118	26308	26660	25715	24709	22719	24777
Stuart Highway 500m West of Howard Springs Rd	UDVDP017	Inbound	VEH	8235	8816	9123	9806	10093	11635	12426	11833	10935	10331	10102	8618	10225
		Outbound	VEH	7895	8438	8735	9406	9727	10302	11247	12250	10402	9978	9712	8360	9762
		Both	VEH	16130	17254	17858	19212	19820	21937	23673	24083	21337	20309	19814	16978	19987
Stuart Highway 500m North of Arnhem Hwy	UDVDP020	Inbound	VEH	4353	4639	4964	5412	5664	6018	6246	6102	6049	5780	5487	4930	5460
		Outbound	VEH	4468	4731	5048	5497	5708	6027	6245	6240	6219	5916	5448	4790	5536
		Both	VEH	8821	9370	10012	10909	11372	12045	12491	12342	12268	11696	10935	9720	10996

Urban Primary Count Stations

Key: Road Restriction

Year: 2009

Table: 1.2 Calculated AADT and Monthly ADT for Primary Stations

Adjusted Data

Region: Darwin

Road Closure

Road Name / Location	Station No	Direction	Units	Jan	Feb	Mar	Apr	May	Jun	Jul	Aug	Sep	Oct	Nov	Dec	AADT
Temple Terrace 100m South of Stuart Hwy	UDVDP024	Inbound	VEH	3911	4458	4490	4456	4655	4915	4745	5124	5176	4376	4290	3473	4488
		Outbound	VEH	3366	3705	3750	3741	3888	4070	4047	4324	4347	3696	3570	3091	3785
		Both	VEH	7277	8163	8240	8197	8543	8985	8792	9448	9523	8072	7860	6564	8273
Tiger Brennan Drive 800m West of Berrimah Rd.	UDVDP022	Inbound	VEH	3559	4245	4444	4298	4505	4775	4670	4781	5070	5070	4432	4191	4518
		Outbound	VEH	3578	4244	4371	4183	4373	4560	4501	4635	5008	4973	4434	4073	4422
		Both	VEH	7137	8489	8815	8481	8878	9335	9171	9416	10078	10043	8866	8264	8940
Tiger Brennan Drive 500m West of Hook Rd	UDVDP016	Inbound	VEH	5283	6204	6212	6117	6025	6171	6055	6150	6275	5866	7048	6209	6136
		Outbound	VEH	5426	6372	6453	5970	6300	6380	6383	6362	6548	5943	7051	6107	6255
		Both	VEH	10709	12576	12665	12087	12325	12551	12438	12512	12823	11809	14099	12316	12391
Tiger Brennan Drive 200m North of Gothenberg Crs	UDVDP006	Inbound	VEH	7855	9019	9060	8897	9039	9464	9442	9328	9758	9701	9131	8057	9096
		Outbound	VEH	8056	9207	9295	9114	9312	9748	9729	9595	9945	9863	9493	8276	9332
		Both	VEH	15911	18226	18355	18011	18351	19212	19171	18923	19703	19564	18624	16333	18428
Trower Road 50m West of Ryland Rd	UDVDP009	Inbound	VEH	10159	11279	11582	11564	12038	11691	11854	11874	11879	11790	11555	10923	11521
		Outbound	VEH	11715	13026	13309	11654	10226	10407	10574	10655	10518	10436	10684	9604	11092
		Both	VEH	21874	24305	24891	23218	22264	22098	22428	22529	22397	22226	22239	20527	22613
Vanderlin Drive 100m West of Lee Point Rd	UDVDP013	Inbound	VEH	8886	9458	9780	9771	10018	9795	9592	10115	10200	10124	10106	10027	9851
		Outbound	VEH	9136	9818	10100	10090	10285	10158	9995	10425	10543	10405	10372	10284	10165
		Both	VEH	18022	19276	19880	19861	20303	19953	19587	20540	20743	20529	20478	20311	20016
Vanderlin Drive 100m North of Manunda Tce	UDVDP012	Inbound	VEH	6022	6752	7066	7001	7175	7241	7343	7384	7519	7578	7356	7128	7151
		Outbound	VEH	6001	6750	7059	7014	7173	7295	7415	7466	7459	7431	7131	7036	7137
		Both	VEH	12023	13502	14125	14015	14348	14536	14758	14850	14978	15009	14487	14164	14288
Wishart Road 2km West of Elrondie Ave	UDVDP085	Inbound	VEH	5182	5826	6073	6448	7745	8518	6604	6743	6964	7029	5951	4995	6625
		Outbound	VEH	5179	5921	6079	6133	6467	6638	6655	6821	7131	6960	5876	4918	6304
		Both	VEH	10361	11747	12152	12581	14212	15156	13259	13564	14095	13989	11827	9913	12929

Urban Primary Count Stations

Key: Road Restriction

Year: 2009

Table: 1.2 Calculated AADT and Monthly ADT for Primary Stations

Adjusted Data

Region: Katherine

Road Name / Location	Station No	Direction	Units	Jan	Feb	Mar	Apr	May	Jun	Jul	Aug	Sep	Oct	Nov	Dec	AADT
Giles Street Mid Second & Third Streets	UKVDP004	Inbound	VEH	1879	2088	2171	2290	2446	2708	2899	2718	2498	2501	2444	1923	2398
		Outbound	VEH	1545	1743	1813	1916	2048	2280	2451	2214	2088	2077	2007	1574	1976
		Both	VEH	3424	3831	3984	4206	4494	4988	5350	4932	4586	4578	4451	3497	4374
Stuart Highway 50m North of Katherine River Bridge	UKVDP001	Inbound	VEH	2126	2293	2280	2253	2438	6083	6258	2429	2302	2286	2218	2386	2948
		Outbound	VEH	2124	2290	2254	2214	2288	2479	2598	2470	2334	2320	2253	2117	2312
		Both	VEH	4250	4583	4534	4467	4726	8562	8856	4899	4636	4606	4471	4503	5260
Stuart Highway 100m South of Victoria Hwy	UKVDP002	Inbound	VEH	3849	4053	4158	4432	4623	5132	5580	4986	4655	4546	4406	4197	4555
		Outbound	VEH	4144	4391	4467	4699	4881	5385	5906	5331	5012	4898	4753	4530	4869
		Both	VEH	7993	8444	8625	9131	9504	10517	11486	10317	9667	9444	9159	8727	9424
Stuart Highway 500m South of Crawford St	UKVDP005	Inbound	VEH	1486	1627	1793	1904	1984	2223	2302	2104	2028	2019	2032	1735	1957
		Outbound	VEH	1508	1673	1823	1914	1943	2177	2290	2185	2100	2095	2117	1829	1992
		Both	VEH	2994	3300	3616	3818	3927	4400	4592	4289	4128	4114	4149	3564	3949
Victoria Hwy 500m West of Katherine Tce	UKVDP003	Inbound	VEH	1565	1730	1848	1970	2242	2535	3099	2465	2210	2080	1987	1772	2081
		Outbound	VEH	1605	1757	1861	1995	2256	2570	3115	2361	2232	2087	2017	1781	2098
		Both	VEH	3170	3487	3709	3965	4498	5105	6214	4826	4442	4167	4004	3553	4179

Urban Primary Count Stations

Key: Road Restriction

Year: 2009

Table: 1.2 Calculated AADT and Monthly ADT for Primary Stations

Region: Tennant Creek

Road Name / Location	Station No	Direction	Units	Jan	Feb	Mar	Apr	May	Jun	Jul	Aug	Sep	Oct	Nov	Dec	AADT
Stuart Highway 50m North of Garnett St	UTVDP002	Inbound	VEH	1671	1805	1801	1812	1924	2027	2155	1925	1846	1832	1803	1700	1873
		Outbound	VEH	1731	1884	1856	1894	2058	2332	2061	1963	1913	1950	1928	1847	1961
		Both	VEH	3402	3689	3657	3706	3982	4359	4216	3888	3759	3782	3731	3547	3834

Rural Primary Count Stations

Table: 2.1 AADT For Primary Stations - 10 Year Period

Year: 2009
Region: Alice Springs

Road Name / Location	ADT Station	Direction	Units	2000	2001	2002	2003	2004	2005	2006	2007	2008	2009
Larapinta Dve 30km North of Kings Canyon (at jump up)	RAVDP013	Inbound	VEH	19	19	23	23	23	21	20	19	18	23
		Outbound	VEH	23	23	21	18	17	17	16	16	16	19
		Both	VEH	42	42	44	41	40	38	36	35	34	42
Lasseter Highway 500m West of Stuart Highway	RAVDP007	Inbound	VEH	182	183	186	175	169	165	155	154	154	167
		Outbound	VEH	187	188	191	181	177	171	161	159	159	173
		Both	VEH	369	371	377	356	346	336	316	313	313	340
Lasseter Highway 500m East of Yulara / Airport Int.	RAVDP008	Inbound	VEH	226	234	233	210	206	197	206	200	216	202
		Outbound	VEH	217	224	222	208	205	199	197	191	199	197
		Both	VEH	443	458	455	418	411	396	403	391	415	399
Luritja Road 500m East of Kings Canyon Ranger Stn	RAVDP009	Inbound	VEH							102	106	108	120
		Outbound	VEH							106	109	110	122
		Both	VEH	234	246	253	247	237	225	208	215	218	242
Namatjira Dr 5km South of Beer Can Cnr SITE DECOMMISSIONED DUE TO ROADWORKS	RAVDP012	Inbound	VEH			16	15	16	15	14	15	15	
		Outbound	VEH			17	16	16	15	15	15	15	
		Both	VEH	20	24	33	31	32	30	29	30	30	
Namatjira Drive 5km West of Larapinta Junction	RAVDP011	Inbound	VEH	81	85	91	89	93	86	80	84	85	91
		Outbound	VEH	84	81	95	89	93	86	81	85	86	92
		Both	VEH	165	166	186	178	186	172	161	169	171	183
Plenty Highway 16km East of Stuart Highway	RAVDP004	Inbound	VEH			53	62	51	51	50	51	52	50
		Outbound	VEH			56	66	54	55	54	54	55	54
		Both	VEH	89	90	109	128	105	106	104	105	107	104
Ross Highway 6.5km East of Stuart Highway	RAVDP006	Inbound	VEH	190	215	206	200	228	247	275	253	263	289
		Outbound	VEH	189	212	202	199	227	245	277	253	257	281
		Both	VEH	379	427	408	399	455	492	552	506	520	570

Framed Data is recorded in Double Axle Counts.

Rural Primary Count Stations

Table: 2.1 AADT For Primary Stations - 10 Year Period

Year: 2009
Region: Alice Springs

Road Name / Location	ADT Station	Direction	Units	2000	2001	2002	2003	2004	2005	2006	2007	2008	2009
Stuart Highway 3km North of Alice Springs	RAVDP001	Inbound	VEH	503	508	532	539	487	490	481	489	488	509
		Outbound	VEH	489	492	512	521	568	471	459	469	466	485
		Both	VEH	992	1000	1044	1060	1055	961	940	958	954	994
Stuart Highway 100km South of Alice Springs	RAVDP010	Inbound	VEH	259	262	289	260	252	247	236	232	233	255
		Outbound	VEH	250	257	275	253	243	236	225	222	221	243
		Both	VEH	509	519	564	513	495	483	461	454	454	498
Stuart Highway 200m North of Kulgera	RAVDP003	Inbound	VEH	169	166	172	166	157	149	141	141	142	158
		Outbound	VEH	173	155	159	155	143	139	132	135	130	145
		Both	VEH	342	321	331	321	300	288	273	276	272	303
Tanami Road 16km West of Stuart Highway	RAVDP005	Inbound	VEH			56	58	58	55	52	54	55	54
		Outbound	VEH			62	61	61	58	56	59	60	60
		Both	VEH	121	113	118	119	119	113	108	113	115	114
Tjukururu Road 32km West of Kata Tjuta	RAVDP064	Inbound	VEH				12	11	10	10	11	13	13
		Outbound	VEH				10	10	10	10	11	12	13
		Both	VEH	36		22	22	21	20	20	22	25	26

Framed Data is recorded in Double Axle Counts.

Rural Primary Count Stations

Table: 2.1 AADT For Primary Stations - 10 Year Period

Year: 2009
Region: Darwin

Road Name / Location	ADT Station	Direction	Units	2000	2001	2002	2003	2004	2005	2006	2007	2008	2009
Arnhem Highway 2km West of Adelaide River Brg.	RDVDP007	Inbound	VEH	395	404	401	404	447	451	474	481	529	520
		Outbound	VEH	410	410	416	420	463	466	481	506	553	574
		Both	VEH	805	814	817	824	910	917	955	987	1082	1094
Arnhem Highway 9.5km East of Point Stuart Rd.	RDVDP018	Inbound	VEH							166	173	193	197
		Outbound	VEH							187	192	214	219
		Both	VEH							353	365	407	416
Arnhem Highway 3km West of South Alligator Brg. RELOCATED TO RDVDP018 - 2005	RDVDP008	Inbound	D/A-VEH	181	173	178	174	190	178				
		Outbound	D/A-VEH	216	203	195	202	217	203				
		Both	VEH	397	376	373	376	407	381				
Batchelor Road 5km West of Stuart Highway	RDVDP015	Inbound	VEH	349	369	353	318	315	348	369	447	466	408
		Outbound	VEH	341	371	365	329	330	355	382	451	469	417
		Both	VEH	690	740	718	647	645	703	751	898	935	825
Cox Peninsula Road At Pioneer Creek Bridge	RDVDP010	Inbound	VEH			137	149	153	157	160	171	180	167
		Outbound	VEH			138	151	156	158	164	174	183	171
		Both	VEH	240	256	275	300	309	315	324	345	363	338
Cox Peninsular Road 4km West of Stuart Highway	RDVDP009	Inbound	VEH	799	835	857	829	884	889	934	989	1083	1151
		Outbound	VEH	843	883	896	842	904	908	950	1004	1091	1162
		Both	VEH	1642	1718	1753	1671	1788	1797	1884	1993	2174	2313
Daly River Road 1km West of Dorat Road	RDVDP037	Inbound	VEH	52	55	62	54	59	65	67	73	89	70
		Outbound	VEH	54	54	61	54	59	64	67	73	88	70
		Both	VEH	106	109	123	108	118	129	134	146	177	140
Dorat Road 3.5km West of Stuart Hwy UPGRADED FROM RDVDP011 - 2005	RDVDP022	Inbound	VEH						95	87	97	101	92
		Outbound	VEH						82	77	87	91	84
		Both	VEH						177	164	184	192	176

Framed Data is recorded in Double Axle Counts.

Rural Primary Count Stations

Table: 2.1 AADT For Primary Stations - 10 Year Period

Year: 2009

Region: Darwin

Road Name / Location	ADT Station	Direction	Units	2000	2001	2002	2003	2004	2005	2006	2007	2008	2009
Dorat Road At Adelaide River Showgrounds RELOCATED TO RDVDP022 - 2005	RDVDP011	Inbound	VEH	105	108	118	101	110	92				
		Outbound	VEH	97	99	110	92	100	81				
		Both	VEH	202	207	228	193	210	173				
Fog Bay Road 2km West of Cox Peninsular Road	RDVDP032	Inbound	VEH			76	84	79	91	91	105	108	113
		Outbound	VEH			77	84	83	90	93	105	107	112
		Both	VEH	124	138	153	168	162	181	184	210	215	225
Gunn Point Road 700m West of Howard River Bridge	RDVDP021	Inbound	VEH			126	135	135	146	153	179	191	205
		Outbound	VEH			125	136	138	174	153	180	191	205
		Both	VEH	280	248	251	271	273	320	306	359	382	410
Kakadu Highway 19km East of Stuart Highway	RDVDP044	Inbound	VEH									76	82
		Outbound	VEH									56	61
		Both	VEH									132	143
Kakadu Highway 500m East of Stuart Highway Rail Construction Traffic, RELOCATED TO RDVDP044 in 2008	RDVDP012	Inbound	VEH	132	123	218	124	116	122	125	161		
		Outbound	VEH	112	101	210	103	95	91	104	142		
		Both	VEH	244	224	428	227	211	213	229	303		
Kakadu Highway 3km South of Arnhem Highway	RDVDP004	Inbound	VEH	179	173	175	161	170	177	194	193	192	178
		Outbound	VEH	193	193	193	177	187	193	175	178	182	167
		Both	VEH	372	366	368	338	357	370	369	371	374	345
Litchfield Park Road 5km West of Finnis River Crossing	RDVDP035	Inbound	VEH	155	156	158	159	175	171	174	181	193	202
		Outbound	VEH	153	158	159	161	178	177	187	195	206	217
		Both	VEH	308	314	317	320	353	348	361	376	399	419
Litchfield Park Road 2km West of Cox Peninsula Road	RDVDP014	Inbound	VEH			48	43	41	42	29	33	27	43
		Outbound	VEH			48	44	41	44	39	44	38	57
		Both	VEH	81	80	96	87	82	86	68	77	65	100
Oenpelli Road 1km North of Arnhem Highway	RDVDP016	Inbound	VEH	163	182	181	178	168	165	160	146	181	203
		Outbound	VEH	157	179	184	176	167	164	159	148	184	205
		Both	VEH	320	361	365	354	335	329	319	294	365	408

Framed Data is recorded in Double Axle Counts.

Rural Primary Count Stations

Table: 2.1 AADT For Primary Stations - 10 Year Period

Year: 2009

Region: Darwin

Road Name / Location	ADT Station	Direction	Units	2000	2001	2002	2003	2004	2005	2006	2007	2008	2009
Ooloo Road 2km East of Dorat Road	RDVDP043	Inbound	VEH	41	51	47	48	822	45	45	51	67	52
		Outbound	VEH	41	50	46	46	796	44	44	50	66	51
		Both	VEH	82	101	93	94	1618	89	89	101	133	103
Stuart Highway 2km North of Manton Dam T/O	RDVDP002	Inbound	VEH	908	885	924	871	822	870	917	1057	1099	1086
		Outbound	VEH	867	859	919	867	796	829	898	1035	1077	1065
		Both	VEH	1775	1744	1843	1738	1618	1699	1815	2092	2176	2151
Stuart Highway 500m South of Adelaide River Bridge	RDVDP003	Inbound	VEH	455	441	498	468	440	435	455	525	550	538
		Outbound	VEH	436	425	480	453	423	425	440	512	534	522
		Both	VEH	891	866	978	921	863	860	895	1037	1084	1060
Stuart Highway 2km North of Kakadu Highway	RDVDP005	Inbound	VEH	512	488	540	484	446	493	466	534	580	534
		Outbound	VEH	483	466	516	459	419	468	438	510	563	536
		Both	VEH	995	954	1056	943	865	961	904	1044	1143	1070

Framed Data is recorded in Double Axle Counts.

Rural Primary Count Stations

Table: 2.1 AADT For Primary Stations - 10 Year Period

Year: 2009
Region: East Arnhem

Road Name / Location	ADT Station	Direction	Units	2000	2001	2002	2003	2004	2005	2006	2007	2008	2009
Central Arnhem Rd 35km West of Dhupuma T/O	REVDP001	Inbound	VEH	18	17	21	24	27	24	24			
		Outbound	VEH	19	16	22	25	27	25	24			
		Both	VEH	37	33	43	49	54	49	48			

Rural Primary Count Stations

Table: 2.1 AADT For Primary Stations - 10 Year Period

Year: 2009
Region: Katherine

Road Name / Location	ADT Station	Direction	Units	2000	2001	2002	2003	2004	2005	2006	2007	2008	2009
Buntine Highway 1km South of Top Springs	RKVDP005	Inbound	VEH	23	26	25	28	28	36	29	34	33	33
		Outbound	VEH	24	25	25	29	28	34	27	35	32	33
		Both	VEH	47	51	50	57	56	70	56	69	65	66
Carpentaria Highway 2km East of Stuart Highway	RKVDP008	Inbound	VEH						27	23	27	24	25
		Outbound	VEH						27	30	30	28	30
		Both	VEH	40	41	42	44	48	54	53	57	52	55
Central Arnhem 1km East of Stuart Highway	RKVDP006	Inbound	VEH					64	64	61	70	79	81
		Outbound	VEH					64	65	62	71	80	83
		Both	VEH	104	102	106	104	128	129	123	141	159	164
Katherine Gorge 10km East of Stuart Highway	RKVDP009	Inbound	VEH	233	221	234	228	238	230	229	239	238	256
		Outbound	VEH	235	230	236	230	239	231	230	240	239	258
		Both	VEH	468	451	470	458	477	461	459	479	477	514
Stuart Highway 20km North of Katherine River Bridge	RKVDP001	Inbound	VEH	521	515	666	619	615	612	613	665	671	642
		Outbound	VEH	515	514	650	602	592	592	591	649	654	670
		Both	VEH	1036	1029	1316	1221	1207	1204	1204	1314	1325	1312
Stuart Highway 6km South of Cutta Cutta Caves	RKVDP012	Inbound	VEH	346	359	397	352	309	288	261	292	336	352
		Outbound	VEH	331	346	378	337	324	315	284	310	331	348
		Both	VEH	677	705	775	689	633	603	545	602	667	700
Stuart Highway 19km North of Carpentaria Hwy	RKVDP003	Inbound	VEH	212	212	226	219	203	198	193	211	206	200
		Outbound	VEH	195	200	211	202	183	181	174	191	187	188
		Both	VEH	407	412	437	421	386	379	367	402	393	388
Victoria Highway 13km West of Stuart Highway	RKVDP004	Inbound	VEH	192	198	209	199	222	242	220	250	254	277
		Outbound	VEH	194	204	215	207	232	250	227	256	258	281
		Both	VEH	386	402	424	406	454	492	447	506	512	558
Victoria Highway 24km West of Timber Creek	RKVDP010	Inbound	VEH	83	87	94	92	93	91	88	102	105	107
		Outbound	VEH	90	95	102	99	102	101	99	108	105	114
		Both	VEH	173	182	196	191	195	192	187	210	210	221

Framed Data is recorded in Double Axle Counts.

Rural Primary Count Stations

Table: 2.1 AADT For Primary Stations - 10 Year Period

Year: 2009

Region: Tennant Creek

Road Name / Location	ADT Station	Direction	Units	2000	2001	2002	2003	2004	2005	2006	2007	2008	2009
Barkly Highway 100km East of Threeways	RTVDP007	Inbound	VEH	101	92	91	91	105	103	105	120	112	110
		Outbound	VEH	104	100	126	125	104	105	96	119	113	111
		Both	VEH	205	192	217	216	209	208	201	239	225	221
Barkly Highway 8km East of Avon Downs	RTVDP005	Inbound	VEH	119	117	124	121	115	110	111	127	124	101
		Outbound	VEH	120	124	128	125	116	110	111	122	114	100
		Both	VEH	239	241	252	246	231	220	222	249	238	201
Stuart Highway 100m North of Threeways	RTVDP001	Inbound	VEH	197	202	222	216	197	200	185	197	189	202
		Outbound	VEH	188	194	209	209	185	187	164	195	175	168
		Both	VEH	385	396	431	425	382	387	349	392	364	370
Stuart Highway 5km South of Threeways	RTVDP003	Inbound	VEH	210	218	238	226	206	202	193	197	194	211
		Outbound	VEH	200	205	220	212	190	187	176	183	179	194
		Both	VEH	410	423	458	438	396	389	369	380	373	405
Stuart Highway 10km South of Tennant Creek	RTVDP002	Inbound	VEH	266	209	218	201	183	178	171	179	178	204
		Outbound	VEH	250	200	204	189	169	166	157	167	165	182
		Both	VEH	516	409	422	390	352	344	328	346	343	386
Tablelands Highway 1km North of Barkly Highway	RTVDP006	Inbound	VEH	19	19	21	23	22	22	20	21	20	19
		Outbound	VEH	19	19	21	23	21	22	19	20	19	18
		Both	VEH	38	38	42	46	43	44	39	41	39	37

Framed Data is recorded in Double Axle Counts.

Rural Primary Count Stations

Table: 2.2 Calculated AADT and Monthly ADT for Primary Stations

Key: Road Restriction
Road Closure & Restriction

Year: 2009
Region: Alice Springs

Road Name / Location	Station No	Direction	Units	Jan	Feb	Mar	Apr	May	Jun	Jul	Aug	Sep	Oct	Nov	Dec	AADT
Larapinta Drive 1km East of Larapinta / Namatjira Int.	RAVBP002	Both	VEH	223	193	233	310	336	346	440	381	353	319	249	208	300
Larapinta Dve 30km North of Kings Canyon (at jump up)	RAVDP013	Inbound	VEH	11	10	13	26	20	25	39	36	32	24	17	16	23
		Outbound	VEH	10	10	12	21	16	19	30	29	26	23	16	15	19
		Both	VEH	21	20	25	47	36	44	69	65	58	47	33	31	42
Lasseter Highway 500m West of Stuart Highway	RAVDP007	Inbound	VEH	114	108	124	168	176	201	261	211	196	179	137	123	167
		Outbound	VEH	115	111	134	179	188	219	266	221	202	174	139	123	173
		Both	VEH	229	219	258	347	364	420	527	432	398	353	276	246	340
Lasseter Highway 500m East of Yulara / Airport Int.	RAVDP008	Inbound	VEH	182	143	148	209	217	270	301	262	250	217	169	153	202
		Outbound	VEH	157	128	148	206	211	259	291	249	243	200	160	144	197
		Both	VEH	339	271	296	415	428	529	592	511	493	417	329	297	399
Luritja Road 500m East of Kings Canyon Ranger Stn	RAVDP009	Inbound	VEH	73	68	72	117	129	149	173	146	125	129	91	80	120
		Outbound	VEH	74	69	73	122	132	155	216	174	151	127	90	79	122
		Both	VEH	147	137	145	239	261	304	389	320	276	256	181	159	242
Namatjira Drive 5km West of Larapinta Junction	RAVDP011	Inbound	VEH	69	53	64	98	96	113	146	121	105	92	70	58	91
		Outbound	VEH	68	52	64	98	97	115	145	120	108	95	70	62	92
		Both	VEH	137	105	128	196	193	228	291	241	213	187	140	120	183
Plenty Highway 16km East of Stuart Highway	RAVDP004	Inbound	VEH	34	45	50	55	58	66	72	71	57	48	44	42	50
		Outbound	VEH	37	49	56	61	61	67	78	75	58	53	46	45	54
		Both	VEH	71	94	106	116	119	133	150	146	115	101	90	87	104
Ross Highway 6.5km East of Stuart Highway	RAVDP006	Inbound	VEH	256	255	268	306	305	298	338	310	308	284	281	259	289
		Outbound	VEH	250	247	259	299	296	288	330	300	296	274	274	252	281
		Both	VEH	506	502	527	605	601	586	668	610	604	558	555	511	570
Stuart Highway 3km North of Alice Springs	RAVDP001	Inbound	VEH	411	407	466	529	576	624	651	552	501	482	450	434	509
		Outbound	VEH	372	397	431	485	500	528	581	576	523	497	455	458	485
		Both	VEH	783	804	897	1014	1076	1152	1232	1128	1024	979	905	892	994

Rural Primary Count Stations

Table: 2.2 Calculated AADT and Monthly ADT for Primary Stations

Key: Road Restriction
Road Closure & Restriction

Year: 2009
Region: Alice Springs

Road Name / Location	Station No	Direction	Units	Jan	Feb	Mar	Apr	May	Jun	Jul	Aug	Sep	Oct	Nov	Dec	AADT
Stuart Highway 100km South of Alice Springs	RAVDP010	Inbound	VEH	227	174	194	270	296	357	388	292	264	232	186	180	255
		Outbound	VEH	183	162	176	223	214	275	346	332	302	257	206	229	243
		Both	VEH	410	336	370	493	510	632	734	624	566	489	392	409	498
Stuart Highway 200m North of Kulgera	RAVDP003	Inbound	VEH	165	106	116	176	196	254	247	156	146	127	97	103	158
		Outbound	VEH	126	98	90	125	108	159	207	197	182	162	111	161	145
		Both	VEH	291	204	206	301	304	413	454	353	328	289	208	264	303
Tanami Road 16km West of Stuart Highway	RAVDP005	Inbound	VEH	38	45	53	50	51	56	63	67	60	60	60	48	54
		Outbound	VEH	42	47	59	56	63	70	75	74	65	65	62	47	60
		Both	VEH	80	92	112	106	114	126	138	141	125	125	122	95	114
Tjukururu Road 32km West of Kata Tjuta	RAVDP064	Inbound	VEH	9	10	10	13	15	16	17	15	15	12	9	7	13
		Outbound	VEH	9	10	12	13	14	16	15	14	14	12	10	8	13
		Both	VEH	18	20	22	26	29	32	32	29	29	24	19	15	26

Rural Primary Count Stations

Table: 2.2 Calculated AADT and Monthly ADT for Primary Stations

Key: Road Restriction

Adjusted Data

Road Closure

Year: 2009

Region: Darwin

Road Name / Location	Station No	Direction	Units	Jan	Feb	Mar	Apr	May	Jun	Jul	Aug	Sep	Oct	Nov	Dec	AADT
Arnhem Highway 2km West of Adelaide River Brg.	RDVDP007	Inbound	VEH	372	383	445	466	543	587	652	637	610	565	479	398	520
		Outbound	VEH	386	401	451	490	609	654	745	748	706	585	502	434	574
		Both	VEH	758	784	896	956	1152	1241	1397	1385	1316	1150	981	832	1094
Arnhem Highway 9.5km East of Point Stuart Rd.	RDVDP018	Inbound	VEH	131	126	147	208	217	250	287	262	219	196	174	140	197
		Outbound	VEH	137	132	158	220	242	282	329	314	258	220	186	141	219
		Both	VEH	268	258	305	428	459	532	616	576	477	416	360	281	416
Batchelor Road 5km West of Stuart Highway	RDVDP015	Inbound	VEH	248	298	352	408	462	507	601	550	461	422	366	336	408
		Outbound	VEH	244	290	353	433	341	549	638	569	483	433	366	297	417
		Both	VEH	492	588	705	841	803	1056	1239	1119	944	855	732	633	825
Cox Peninsula Road At Pioneer Creek Bridge	RDVDP010	Inbound	VEH	165	120	160	232	223	253	278	183	178	181	198	177	167
		Outbound	VEH	162	125	161	240	229	262	286	190	186	183	193	190	171
		Both	VEH	327	245	321	472	452	515	564	373	364	364	391	367	338
Cox Peninsular Road 4km West of Stuart Highway	RDVDP009	Inbound	VEH	912	906	960	1130	1169	1307	1430	1369	1344	1204	1084	983	1151
		Outbound	VEH	921	920	978	1140	1181	1314	1428	1365	1359	1225	1089	1012	1162
		Both	VEH	1833	1826	1938	2270	2350	2621	2858	2734	2703	2429	2173	1995	2313
Daly River Road 1km West of Dorat Road	RDVDP037	Inbound	VEH	35	26	47	83	100	95	95	86	80	77	67	51	70
		Outbound	VEH	35	26	50	87	102	94	94	83	78	77	66	49	70
		Both	VEH	70	52	97	170	202	189	189	169	158	154	133	100	140
Dorat Road 3.5km West of Stuart Hwy	RDVDP022	Inbound	VEH	54	42	54	80	132	138	135	119	100	91	84	68	92
		Outbound	VEH	53	40	56	88	116	115	112	103	91	85	79	66	84
		Both	VEH	107	82	110	168	248	253	247	222	191	176	163	134	176
Fog Bay Road 2km West of Cox Peninsular Road	RDVDP032	Inbound	VEH	44	28	88	142	131	151	168	146	121	128	119	107	113
		Outbound	VEH	46	24	90	140	130	148	167	146	121	122	126	100	112
		Both	VEH	90	52	178	282	261	299	335	292	242	250	245	207	225
Gunn Point Road 700m West of Howard River Bridge	RDVDP021	Inbound	VEH	167	141	163	199	225	219	243	250	240	223	215	171	205
		Outbound	VEH	167	140	162	198	231	219	245	248	239	226	212	170	205
		Both	VEH	334	281	325	397	456	438	488	498	479	449	427	341	410

Rural Primary Count Stations

Table: 2.2 Calculated AADT and Monthly ADT for Primary Stations

Key: Road Restriction

Adjusted Data

Road Closure

Year: 2009

Region: Darwin

Road Name / Location	Station No	Direction	Units	Jan	Feb	Mar	Apr	May	Jun	Jul	Aug	Sep	Oct	Nov	Dec	AADT
Kakadu Highway 19km East of Stuart Highway	RDVDP044	Inbound	VEH	28	25	32	71	91	125	174	158	106	81	49	32	82
		Outbound	VEH	23	20	26	61	77	108	134	108	67	50	35	24	61
		Both	VEH	51	45	58	132	168	233	308	266	173	131	84	56	143
Kakadu Highway 3km South of Arnhem Highway	RDVDP004	Inbound	VEH	102	103	119	188	214	272	375	295	210	169	132	101	178
		Outbound	VEH	46	99	112	176	198	253	335	290	252	193	119	91	167
		Both	VEH	148	202	231	364	412	525	710	585	462	362	251	192	345
Litchfield Park Road 5km West of Finnis River Crossing	RDVDP035	Inbound	VEH	112	82	120	212	225	301	387	316	239	190	131	94	202
		Outbound	VEH	113	82	121	229	243	333	423	348	263	206	142	95	217
		Both	VEH	225	164	241	441	468	634	810	664	502	396	273	189	419
Litchfield Park Road 2km West of Cox Peninsula Road	RDVDP014	Inbound	VEH	9	6	11	38	44	56	67	63	77	70	53	24	43
		Outbound	VEH	10	6	13	56	64	78	91	91	94	86	67	27	57
		Both	VEH	19	12	24	94	108	134	158	154	171	156	120	51	100
Oenpelli Road 1km North of Arnhem Highway	RDVDP016	Inbound	VEH	74	68	88	185	232	287	357	334	262	213	182	110	203
		Outbound	VEH	75	69	91	189	235	290	357	335	265	214	180	115	205
		Both	VEH	149	137	179	374	467	577	714	669	527	427	362	225	408
Ooloo Road 2km East of Dorat Road	RDVDP043	Inbound	VEH	27	26	29	53	60	84	104	84	52	42	35	26	52
		Outbound	VEH	28	25	28	52	59	84	102	80	51	41	34	26	51
		Both	VEH	55	51	57	105	119	168	206	164	103	83	69	52	103
Stuart Highway 2km North of Manton Dam T/O	RDVDP002	Inbound	VEH	723	707	928	1115	1175	1381	1335	1167	1120	1031	942	924	1086
		Outbound	VEH	692	678	907	1090	1124	1337	1254	1175	1126	1039	942	935	1065
		Both	VEH	1415	1385	1835	2205	2299	2718	2589	2342	2246	2070	1884	1859	2151
Stuart Highway 500m South of Adelaide River Bridge	RDVDP003	Inbound	VEH	360	348	405	526	592	708	782	657	571	537	481	481	538
		Outbound	VEH	352	342	392	492	531	663	728	653	572	538	501	486	522
		Both	VEH	712	690	797	1018	1123	1371	1510	1310	1143	1075	982	967	1060
Stuart Highway 2km North of Kakadu Highway	RDVDP005	Inbound	VEH	378	337	398	522	597	712	787	659	568	525	458	452	534
		Outbound	VEH	383	331	381	475	522	692	783	696	602	561	498	493	536
		Both	VEH	761	668	779	997	1119	1404	1570	1355	1170	1086	956	945	1070

Rural Primary Count Stations

Table: 2.2 Calculated AADT and Monthly ADT for Primary Stations

Key: Road Closure & Restriction
Road Restriction
Adjusted Data

Year: 2009
 Region: Katherine

Road Name / Location	Station No	Direction	Units	Jan	Feb	Mar	Apr	May	Jun	Jul	Aug	Sep	Oct	Nov	Dec	AADT
Buntine Highway 1km South of Top Springs	RKVDP005	Inbound	VEH	11	17	26	33	40	40	41	40	42	40	36	31	33
		Outbound	VEH	14	18	26	32	38	37	40	40	41	40	36	28	33
		Both	VEH	25	35	52	65	78	77	81	80	83	80	72	59	66
Carpentaria Highway 2km East of Stuart Highway	RKVDP008	Inbound	VEH	13	12	19	22	29	35	43	36	31	27	24	20	25
		Outbound	VEH	14	15	17	22	32	37	44	46	34	25	25	21	30
		Both	VEH	27	27	36	44	61	72	87	82	65	52	49	41	55
Central Arnhem 1km East of Stuart Highway	RKVDP006	Inbound	VEH	57	55	73	74	86	136	88	92	92	79	77	64	81
		Outbound	VEH	58	55	74	74	87	135	92	94	91	81	77	68	83
		Both	VEH	115	110	147	148	173	271	180	186	183	160	154	132	164
Katherine Gorge 10km East of Stuart Highway	RKVDP009	Inbound	VEH	136	134	156	234	288	374	456	371	296	238	182	198	256
		Outbound	VEH	135	133	156	236	295	381	464	373	300	238	182	190	258
		Both	VEH	271	267	312	470	583	755	920	744	596	476	364	388	514
Roper Highway 44km East of Stuart Highway	RKVBP007	Both	VEH	26	19	59	95	100	105	171	141	110	97	76	60	89
Stuart Highway 20km North of Katherine River Bridge	RKVDP001	Inbound	VEH	459	469	555	689	766	900	939	827	720	687	614	554	642
		Outbound	VEH	448	458	527	632	687	867	991	836	763	706	637	565	670
		Both	VEH	907	927	1082	1321	1453	1767	1930	1663	1483	1393	1251	1119	1312
Stuart Highway 6km South of Cutta Cutta Caves	RKVDP012	Inbound	VEH	242	190	98	87	331	537	549	442	377	336	310	289	352
		Outbound	VEH	217	196	102	91	355	448	487	476	408	362	329	351	348
		Both	VEH	459	386	200	178	686	985	1036	918	785	698	639	640	700
Stuart Highway 19km North of Carpentaria Hwy	RKVDP003	Inbound	VEH	139	118	154	208	270	323	364	267	210	181	158	148	200
		Outbound	VEH	105	109	124	157	180	227	327	301	234	202	173	194	188
		Both	VEH	244	227	278	365	450	550	691	568	444	383	331	342	388
Victoria Highway 13km West of Stuart Highway	RKVDP004	Inbound	VEH	173	166	230	276	306	357	397	346	324	282	242	215	277
		Outbound	VEH	177	168	233	275	308	374	408	359	328	285	247	204	281
		Both	VEH	350	334	463	551	614	731	805	705	652	567	489	419	558
Victoria Highway 24km West of Timber Creek	RKVDP010	Inbound	VEH	50	37	67	100	122	155	191	171	125	98	74	69	107
		Outbound	VEH	51	38	68	98	125	179	217	186	137	106	86	68	114
		Both	VEH	101	75	135	198	247	334	408	357	262	204	160	137	221

Rural Primary Count Stations

Table: 2.2 Calculated AADT and Monthly ADT for Primary Stations

Key: Road Closure & Restriction
Adjusted Data
Road Restriction

Year: 2009
 Region: Tennant Creek

Road Name / Location	Station No	Direction	Units	Jan	Feb	Mar	Apr	May	Jun	Jul	Aug	Sep	Oct	Nov	Dec	AADT
Barkly Highway 100km East of Threeways	RTVDP007	Inbound	VEH	30	47	80	114	136	173	188	149	117	103	98	85	110
		Outbound	VEH	26	44	66	94	111	163	194	165	132	112	100	122	111
		Both	VEH	56	91	146	208	247	336	382	314	249	215	198	207	221
Barkly Highway 8km East of Avon Downs	RTVDP005	Inbound	VEH	94	69	88	118	148	179	170	143	123	111	91	88	101
		Outbound	VEH	71	69	71	87	119	141	182	165	142	123	101	124	100
		Both	VEH	165	138	159	205	267	320	352	308	265	234	192	212	201
Stuart Highway 100m North of Threeways	RTVDP001	Inbound	VEH	130	107	142	201	254	331	348	241	189	171	144	136	202
		Outbound	VEH	102	100	113	144	166	240	285	265	217	180	154	196	168
		Both	VEH	232	207	255	345	420	571	633	506	406	351	298	332	370
Stuart Highway 5km South of Threeways	RTVDP003	Inbound	VEH	154	126	154	203	263	330	350	252	201	184	154	158	211
		Outbound	VEH	129	121	132	165	194	247	291	271	218	205	169	179	194
		Both	VEH	283	247	286	368	457	577	641	523	419	389	323	337	405
Stuart Highway 10km South of Tennant Creek	RTVDP002	Inbound	VEH	159	131	152	196	244	295	309	228	192	168	142	137	204
		Outbound	VEH	133	127	136	163	179	214	252	253	214	167	145	149	182
		Both	VEH	292	258	288	359	423	509	561	481	406	335	287	286	386
Tablelands Highway 1km North of Barkly Highway	RTVDP006	Inbound	VEH	3	5	8	19	24	28	30	32	28	21	18	15	19
		Outbound	VEH	3	5	12	22	24	32	23	24	24	18	13	12	18
		Both	VEH	6	10	20	41	48	60	53	56	52	39	31	27	37

Urban Coverage Count Stations

Year: 2009

Table: 3.1 AADT For Coverage Stations - 10 Year Period

Region: Alice Springs

Road Name / Location	ADT Station	Direction	Units	2000	2001	2002	2003	2004	2005	2006	2007	2008	2009
Gap Road South of South Tce	UAVDC029	Inbound	VEH		1977		2074		2037		2100		2045
		Outbound	VEH		2116		2142		2121		2235		2190
		Both	VEH		4093		4216		4158		4335		4235
Honeymoon Gap Rd 500m South of Larapinta Dr	UAVDC039	Inbound	D/A-VEH	64		78		63		63		77	
		Outbound	D/A-VEH	65		76		73		69		81	
		Both	D/A-VEH	129		154		136		132		158	
Larapinta Drive West of Van Senden Ave	UAVDC033	Inbound	VEH		4359		5325		5530		5482		5289
		Outbound	VEH		4313		5196		5424		5435		5237
		Both	VEH		8672		10521		10954		10917		10526
Larapinta Drive West of Milner Rd	UAVDC043	Inbound	D/A-VEH			5698		5411		5726		5467	
		Outbound	D/A-VEH			5364		5183		5521		5272	
		Both	D/A-VEH			11062		10594		11247		10739	
Larapinta Drive At Alice Springs Town Boundary	UAVDC044	Inbound	VEH		389		569		447		429		541
		Outbound	VEH		380		540		455		432		562
		Both	VEH		769		1109		902		861		1103
Sadadeen Rd East of Stott Tce	UAVDC022	Inbound	VEH		1902		1868		1964		1876		1907
		Outbound	VEH		1849		1837		1919		1857		1828
		Both	VEH		3751		3705		3883		3733		3735
Santa Teresa Road 1km East of Stuart Hwy Intersection	UAVDC041	Inbound	VEH		885		881		778		946		888
		Outbound	VEH		862		881		780		923		920
		Both	VEH		1747		1762		1558		1869		1808
South Terrace East of Gap Rd	UAVDC028	Inbound	VEH		2057		2051		1900		2069		2123
		Outbound	VEH		1745		1810		1636		1815		1914
		Both	VEH		3802		3861		3536		3884		4037
Stevens Road East of Barrett Drive	UAVDC047	Inbound	VEH		1088		1179		1176		1149		1130
		Outbound	VEH		1104		1189		1203		1155		1118
		Both	VEH		2192		2368		2379		2304		2248

Framed Data is recorded in Double Axle Counts.

Urban Coverage Count Stations

Year: 2009

Table: 3.1 AADT For Coverage Stations - 10 Year Period

Region: Alice Springs

Road Name / Location	ADT Station	Direction	Units	2000	2001	2002	2003	2004	2005	2006	2007	2008	2009
Stott Tce East of Sadadeen Rd	UAVDC021	Inbound	VEH		2975		2753		2376		2776		2880
		Outbound	VEH		2855		2702		2302		2721		2833
		Both	VEH		5830		5455		4678		5497		5713
Stuart Highway South of Sargeant Street	UAVDC001	Inbound	VEH		2738		2698		2608		2753		2864
		Outbound	VEH		2783		2709		2639		2770		2804
		Both	VEH		5521		5407		5247		5523		5668
Stuart Highway 50m North of Schwartz Crescent	UAVDC046	Inbound	D/A-VEH	7965		7507		7430		7566		7215	
		Outbound	D/A-VEH	7471		7282		7384		7172		6997	
		Both	D/A-VEH	15436		14789		14814		14738		14212	
Stuart Highway South of Acacia St	UAVDC030	Inbound	D/A-VEH		3103		3003		3169				3982
		Outbound	D/A-VEH		2920		2857		2913				3997
		Both	D/A-VEH		6023		5860		6082				7979
Undoolya Road West of Sturt Tce (Wills Tce Causeway)	UAVDC023	Inbound	VEH	4878		4707		4535		3692		4555	
		Outbound	VEH	4486		4647		4424		3969		4574	
		Both	VEH	9364		9354		8959		7661		9129	
Undoolya Road East of Kurrajong Dr	UAVDC020	Inbound	VEH	1112		1227		1247		1288		246	
		Outbound	VEH	1124		1227		1318		1340		248	
		Both	VEH	2236		2454		2565		2628		494	

Framed Data is recorded in Double Axle Counts.

Urban Coverage Count Stations

Table: 3.1 AADT For Coverage Stations - 10 Year Period

Year: 2009
Region: Darwin

Road Name / Location	ADT Station	Direction	Units	2000	2001	2002	2003	2004	2005	2006	2007	2008	2009
Amy Johnson Ave Mid Stuart Hwy & Tiger Brennan Drive	UDVDC088	Inbound	VEH		2153	2565	2107		2197		1994		2290
		Outbound	VEH		1765	3010	1898		1958		2235		2524
		Both	VEH		3918	5575	4005		4155		4229		4814
Bagot Road 100m North of McMillans Rd	UDVDC042	Inbound	D/A-VEH		10051		9480		10064		10258		10055
		Outbound	D/A-VEH		12631		11735		12294		11955		15415
		Both	D/A-VEH		22682		21215		22358		22213		25470
Berrimah Rd 100m South Marlow Rd	UDVDC024	Inbound	VEH	1717		2057		2302		2315	1784		2795
		Outbound	VEH	1688		2094		2442		2512	2594		2818
		Both	VEH	3405		4151		4744		4827	4378		5613
Berrimah Road 500m South of Wishart Road	UDVDC092	Inbound	D/A-VEH	1301									
		Outbound	D/A-VEH	1250									
		Both	D/A-VEH	2551									
Berrimah Road 500m South of Stuart Highway	UDVDC091	Inbound	VEH		3178		3441		3804		3938		4987
		Outbound	VEH		3275		3398		3697		3944		4885
		Both	VEH		6453		6839		7501		7882		9872
Channel Island Road South of Elizabeth River Bridge	UDVDC072	Inbound	VEH	130	115	122	213	289	406	300	312	339	371
		Outbound	VEH	129	114	123	219	290	428	295	312	339	372
		Both	VEH	259	229	245	432	579	834	595	624	678	743
Chung Wah Terrace Between Rolyat & Temple Tce	UDVDC089	Inbound	D/A-VEH		7227		6948	7166	7032		7521		7092
		Outbound	D/A-VEH		5672		6088	7515	6140		6736		7454
		Both	D/A-VEH		12899		13036	14681	13172		14257		14546
Chung Wah Terrace Between Rolyat & Raffles Roads	UDVDC074	Inbound	D/A-VEH	7796	7606	7323	7193	7799	7634	6888	7663	7642	8529
		Outbound	D/A-VEH	7848	7937	7628	7588	8119	7885	7218	7790	7895	8349
		Both	D/A-VEH	15644	15543	14951	14781	15918	15519	14106	15453	15537	16878
Chung Wah Terrace 100m East of Elrundie Ave	UDVDC063	Inbound	VEH	620	686	700	725	675	812	875	1007	1090	1228
		Outbound	VEH	655	666	668	713	710	793	868	1008	1059	1200
		Both	VEH	1275	1352	1368	1438	1385	1605	1743	2015	2149	2428

Framed Data is recorded in Double Axle Counts.

Urban Coverage Count Stations

Table: 3.1 AADT For Coverage Stations - 10 Year Period

Year: 2009

Region: Darwin

Road Name / Location	ADT Station	Direction	Units	2000	2001	2002	2003	2004	2005	2006	2007	2008	2009
Elrundie Avenue 100m North of Chung Wah Tce	UDVDC062	Inbound	VEH	555	554	632	713	947	920	857	946	1052	1216
		Outbound	VEH	574	565	668	748	817	934	869	954	1075	1266
		Both	VEH	1129	1119	1300	1461	1764	1854	1726	1900	2127	2482
Francis Bay Dve Mid Dinah Beach Rd & Fishermans Pl	UDVDC096	Inbound	VEH					1350		1144		1522	
		Outbound	VEH					1425		1646		1895	
		Both	VEH					2775		2790		3417	
Henry Wrigley Drive South of Abala Rd	UDVDC090	Inbound	D/A-VEH		2931		2676		3136		3444		2791
		Outbound	D/A-VEH		2722		2490		2981		3343		2208
		Both	D/A-VEH		5653		5166		6117		6787		4999
McMillans Road 100m South of Police Station Entrance	UDVDC094	Inbound	D/A-VEH	6476	6167		6013		6246		6462		7327
		Outbound	D/A-VEH	7123	6521		6888		7168		7433		7163
		Both	D/A-VEH	13599	12688		12901		13414		13895		14490
McMillans Road 100m West of Rothdale Rd	UDVDC068	Inbound	D/A-VEH		9679		11187		10591		10872		11941
		Outbound	D/A-VEH		8794		13531		10173		10602		11378
		Both	D/A-VEH		18473		24718		20764		21474		23319
McMillans Road 50m West of Lee Point Rd	UDVDC033	Inbound	D/A-VEH		9507		9930		10672		11949		12627
		Outbound	D/A-VEH		9641		10224		10886		15487		12773
		Both	D/A-VEH		19148		20154		21558		27436		25400
McMillans Road 100m West of Amy Johnson Ave	UDVDC030	Inbound	D/A-VEH		8701		7614		9053		9489		9884
		Outbound	D/A-VEH		9047		8034		9521		9360		9737
		Both	D/A-VEH		17748		15648		18574		18849		19621
McMillans Road 100m West of Vanderlin Dr	UDVDC028	Inbound	D/A-VEH		4848		5048		5552		5781		6615
		Outbound	D/A-VEH		5443		5863		6639		6822		8023
		Both	D/A-VEH		10291		10911		12191		12603		14638

Framed Data is recorded in Double Axle Counts.

Urban Coverage Count Stations

Year: 2009

Table: 3.1 AADT For Coverage Stations - 10 Year Period

Region: Darwin

Road Name / Location	ADT Station	Direction	Units	2000	2001	2002	2003	2004	2005	2006	2007	2008	2009
McMinn Street Between Knuckey & Gardiner Sts	UDVDC075	Inbound	VEH	3034		2852		2905		2429		3220	
		Outbound	VEH	2534		2601		2595		2304		2947	
		Both	VEH	5568		5453		5500		4733		6167	
Roystonea Ave East of Gurd St	UDVDC095	Inbound	VEH		640	924		1084		1306		2007	
		Outbound	VEH		718	874		1030		1379		2469	
		Both	VEH		1358	1798		2114		2685		4476	
Stuart Highway 100m North of Henning Road	UDVDC021	Inbound	D/A-VEH	7483		7023		6633		6710	7005	7680	9425
		Outbound	D/A-VEH	7291		6774		6061		6152	6435	7041	8071
		Both	D/A-VEH	14774		13797		12694		12862	13440	14721	17496
Stuart Highway Between Parap & Goyder Roads	UDVDC078	Inbound	D/A-VEH	15444		14525		14852		12458		16984	
		Outbound	D/A-VEH	15659		14550		14828		12570		17019	
		Both	D/A-VEH	31103		29075		29680		25028		34003	
Stuart Highway Midway The Overpass & Ross Smith Ave	UDVDC070	Inbound	D/A-VEH	17028		16135		16726		14360		19278	
		Outbound	D/A-VEH	16477		15891		16455		11427		18718	
		Both	D/A-VEH	33505		32026		33181		25787		37996	
Stuart Highway Midway Woolner & Parap Rds	UDVDC047	Inbound	D/A-VEH	14308		15334		14096		12135		16189	
		Outbound	D/A-VEH	14089		15099		13851		11846		15531	
		Both	D/A-VEH	28397		30433		27947		23981		31720	
Stuart Highway Midway Hook Rd & Lee St	UDVDC071	Inbound	D/A-VEH		7137		6821		7564		7974		8488
		Outbound	D/A-VEH		6529		6159		6250		7248		7487
		Both	D/A-VEH		13666		12980		13814		15222		15975
Stuart Highway 100m West of Berrimah Rd	UDVDC026	Inbound	D/A-VEH	8918		8929		10021		10861		11626	
		Outbound	D/A-VEH	8180		8200		9172		10902		10351	
		Both	D/A-VEH	17098		17129		19193		21763		21977	
Stuart Highway Midway Yarrowonga & Tulagi Rds.	UDVDC079	Inbound	D/A-VEH	6893	6589	7330	7019	7051	7564	8302	7804	8185	9283
		Outbound	D/A-VEH	6033	5552	6385	8215	5617	6250	6290	6509	6797	7524
		Both	D/A-VEH	12926	12141	13715	15234	12668	13814	14592	14313	14982	16807

Framed Data is recorded in Double Axle Counts.

Urban Coverage Count Stations

Table: 3.1 AADT For Coverage Stations - 10 Year Period

Year: 2009
Region: Darwin

Road Name / Location	ADT Station	Direction	Units	2000	2001	2002	2003	2004	2005	2006	2007	2008	2009
Temple Terrace 300m North of Roystonea Ave	UDVDC066	Inbound	D/A-VEH			4225		4161		4516		5337	
		Outbound	D/A-VEH			3828		3663		3243		4246	
		Both	D/A-VEH			8053		7824		7759		9583	
Temple Terrace 100m South of Roystonea Ave	UDVDC065	Inbound	D/A-VEH							5956	6139	6297	7028
		Outbound	D/A-VEH							5481	5692	5603	6189
		Both	D/A-VEH							11437	11831	11900	13217
Tiger Brennan Drive 200m West of Reichardt Rd (In Cutting)	UDVDC069	Inbound	VEH	5850		5661		6135		6357		6471	
		Outbound	VEH	5176		6004		6596		6774		7115	
		Both	VEH	11026		11665		12731		13131		13586	
Trower Road 100m North of Parer Dr	UDVDC038	Inbound	D/A-VEH		10404		9834		10747		9823		13339
		Outbound	D/A-VEH		10377		9727		10254		10318		11267
		Both	D/A-VEH		20781		19561		21001		20141		24606
Tulagi Road 500m South of Robinson Barracks	UDVDC093	Inbound	D/A-VEH		1673		1744		1429		1337		2001
		Outbound	D/A-VEH		1735		1771		1420		1393		1984
		Both	D/A-VEH		3408		3515		2849		2730		3985
University Ave Midway Dwyer & Chung Wah	UDVDC086	Inbound	VEH	2592	3013	3681	4497	4860	3980	4166	4543	4502	4844
		Outbound	VEH	2489	2860	3380	4250	4572	3987	3806	4013	4732	5262
		Both	VEH	5081	5873	7061	8747	9432	7967	7972	8556	9234	10106
University Avenue 50m West of Roystonea Ave	UDVDC060	Inbound	D/A-VEH	5448	4935	5150	5567	5745	5992	5473	5801	5635	5619
		Outbound	D/A-VEH	4412	3924	4607	5159	5333	5686	5314	5461	5417	5556
		Both	D/A-VEH	9860	8859	9757	10726	11078	11678	10787	11262	11052	11175
McMinn St Entrance to Darwin Wharf Precinct	UDVDC080	Inbound	VEH					1645		1670		2206	
		Outbound	VEH					1412		1656		2199	
		Both	VEH					3057		3326		4405	
Vanderlin Drive 100m East of Lee Point Rd	UDVDC037	Inbound	D/A-VEH		10368		11754		10626		11001		11872
		Outbound	D/A-VEH		11828		14020		11114		10385		12184
		Both	D/A-VEH		22196		25774		21740		21386		24056

Framed Data is recorded in Double Axle Counts.

Urban Coverage Count Stations

Table: 3.1 AADT For Coverage Stations - 10 Year Period

Year: 2009

Region: Darwin

Road Name / Location	ADT Station	Direction	Units	2000	2001	2002	2003	2004	2005	2006	2007	2008	2009
Vanderlin Drive 100m West of Meuller Rd	UDVDC076	Inbound	VEH		7977		7791		8406		8837		9111
		Outbound	VEH		8075		7965		8493		8668		9296
		Both	VEH		16052		15756		16899		17505		18407
Vanderlin Drive 50m South of McMillans Road	UDVDC027	Inbound	VEH		3114		3540		4618		4985		5354
		Outbound	VEH		3206		3563		4557		5029		5294
		Both	VEH		6320		7103		9175		10014		10648

Urban Coverage Count Stations

Table: 3.1 AADT For Coverage Stations - 10 Year Period

Year: 2009
Region: Katherine

Road Name / Location	ADT Station	Direction	Units	2000	2001	2002	2003	2004	2005	2006	2007	2008	2009
Bicentennial Road 1km West of Stuart Highway	UKVDC018	Inbound	VEH	425	478	493		492		375		514	
		Outbound	VEH	432	464	472		450		344		495	
		Both	VEH	857	942	965		942		719		1009	
Chambers Drive 100m South of Lindsay St	UKVDC021	Inbound	VEH	1424		1309		1460		1246		1172	
		Outbound	VEH	1325		1212		1266		1094		1062	
		Both	VEH	2749		2521		2726		2340		2234	
Chambers Drive 100m West of Lindsay St (near BMX)	UKVDC023	Inbound	VEH			213		464		440		426	
		Outbound	VEH			270		451		417		417	
		Both	VEH			483		915		857		843	
Florina Road 100m West of Cossack Rd	UKVDC022	Inbound	VEH	34		41		74		45		83	95
		Outbound	VEH	39		42		74		44		82	91
		Both	VEH	73		83		148		89		165	186
Lindsay St North of Katherine Tce	UKVDC015	Inbound	D/A-VEH	1073		832		727		641		659	
		Outbound	D/A-VEH	1201		1011		896		849		826	
		Both	D/A-VEH	2274		1843		1623		1490		1485	
Stuart Highway Between Maluka Rd and Crawford St	UKVDC017	Inbound	D/A-VEH	2357		3241		2635		2892		2757	
		Outbound	D/A-VEH	2523		3302		2684		2889		2635	
		Both	D/A-VEH	4880		6543		5319		5781		5392	
Stuart Highway Between Bicentennial and Maluka Rds	UKVDC019	Inbound	D/A-VEH	4522		4369		4070		4017		3904	
		Outbound	D/A-VEH	4446		4540		2301		4468		2393	
		Both	D/A-VEH	8968		8909		6371		8485		6297	
Stuart Highway Between Katherine Tce and Bicentennial Rd	UKVDC020	Inbound	D/A-VEH	3414		4001		3784		3826		3634	
		Outbound	D/A-VEH	3519		4095		4129		3904		3813	
		Both	D/A-VEH	6933		8096		7913		7730		7447	
Victoria Highway East of Zimmen Dr	UKVDC014	Inbound	VEH	1022		1361		1046		919		1079	
		Outbound	VEH	1015		1370		1045		907		1084	
		Both	VEH	2037		2731		2091		1826		2163	

Framed Data is recorded in Double Axle Counts.

Urban Coverage Count Stations

Year: **2009**

Table: 3.1 AADT For Coverage Stations - 10 Year Period

Region: **Tennant Creek**

Road Name / Location	ADT Station	Direction	Units	2000	2001	2002	2003	2004	2005	2006	2007	2008	2009
Peko Road 10m West of Ambrose Street PREVIOUSLY UTVDP003	UTVDC003	Inbound	D/A-VEH	1279	1448	1356	1260	1339	1141		1166		
		Outbound	D/A-VEH	1248	1218	1270	1131	1184	1041		1033		
		Both	D/A-VEH	2527	2666	2626	2391	2523	2182		2199		
Stuart Highway 50m South of Blain Street	UTVDC001	Inbound	D/A-VEH	1354	1462	1755	1935	1433	1461		1582		
		Outbound	D/A-VEH	1324	1435	1807	1621	1437	1501		1588		1603
		Both	D/A-VEH	2678	2897	3562	3556	2870	2962		3170		
Warrego Road 1.5km West of Stuart Hwy	UTVDC017	Inbound	VEH			82	39	43	34		16		21
		Outbound	VEH			95	41	42	35		16		20
		Both	VEH			177	80	85	69		32		41
Warrego Road 15km West of Stuart Hwy	UTVDC016	Inbound	D/A-VEH		72								
		Outbound	D/A-VEH		55								
		Both	D/A-VEH		127								

Framed Data is recorded in Double Axle Counts.

Urban Coverage Count Stations

Key: Road Restriction

Year: 2009

Table: 3.2 Calculated AADT and Monthly ADT for Coverage Stations

Region: Darwin

Road Name / Location	Station No	Direction	Units	Jan	Feb	Mar	Apr	May	Jun	Jul	Aug	Sep	Oct	Nov	Dec	AADT
Amy Johnson Ave Mid Stuart Hwy & Tiger Brennan Drive	UDVDC088	Inbound	VEH											2255		2290
		Outbound	VEH											2504		2524
		Both	VEH												4759	
Bagot Road 100m North of McMillans Rd	UDVDC042	Inbound	VEH										11116			10055
		Outbound	VEH										13421			15415
		Both	VEH											24537		
Berrimah Rd 100m South Marlow Rd	UDVDC024	Inbound	VEH												1963	2795
		Outbound	VEH												1965	2818
		Both	VEH												3928	5613
Berrimah Road 500m South of Stuart Highway	UDVDC091	Inbound	VEH											4590		4987
		Outbound	VEH											4501		4885
		Both	VEH												9091	
Channel Island Road South of Elizabeth River Bridge	UDVDC072	Inbound	VEH							377	343					371
		Outbound	VEH							378	342					372
		Both	VEH							755	685					743
Chung Wah Terrace Between Rolyat & Temple Tce	UDVDC089	Inbound	VEH											7681		7092
		Outbound	VEH											7877		7454
		Both	VEH												15558	
Chung Wah Terrace Between Rolyat & Raffles Roads	UDVDC074	Inbound	VEH											8726		8529
		Outbound	VEH											8823		8349
		Both	VEH												17549	
Chung Wah Terrace 100m East of Elrundie Ave	UDVDC063	Inbound	VEH						1286	1289						1228
		Outbound	VEH						1242	1239						1200
		Both	VEH						2528	2528						2428
Elrundie Avenue 100m North of Chung Wah Tce	UDVDC062	Inbound	VEH						1203	1239	1197					1216
		Outbound	VEH						1248	1289	1229					1266
		Both	VEH						2451	2528	2426					2482

Urban Coverage Count Stations

Key: Road Restriction

Year: 2009

Table: 3.2 Calculated AADT and Monthly ADT for Coverage Stations

Region: Darwin

Road Name / Location	Station No	Direction	Units	Jan	Feb	Mar	Apr	May	Jun	Jul	Aug	Sep	Oct	Nov	Dec	AADT
Henry Wrigley Drive South of Abala Rd	UDVDC090	Inbound	VEH											2508		2791
		Outbound	VEH											1912		2208
		Both	VEH											4420		4999
McMillans Road 100m South of Police Station Entrance	UDVDC094	Inbound	VEH											8092		7327
		Outbound	VEH											7341		7163
		Both	VEH											15433		14490
McMillans Road 100m West of Rothdale Rd	UDVDC068	Inbound	VEH										12030			11941
		Outbound	VEH										11413			11378
		Both	VEH											23443		23319
McMillans Road 50m West of Lee Point Rd	UDVDC033	Inbound	VEH										12724			12627
		Outbound	VEH										12796			12773
		Both	VEH											25520		25400
McMillans Road 100m West of Amy Johnson Ave	UDVDC030	Inbound	VEH										10516			9884
		Outbound	VEH										10678			9737
		Both	VEH											21194		19621
McMillans Road 100m West of Vanderlin Dr	UDVDC028	Inbound	VEH										6656			6615
		Outbound	VEH										7899			8023
		Both	VEH											14555		14638
Stuart Highway 100m North of Henning Road	UDVDC021	Inbound	VEH												6999	9425
		Outbound	VEH												6200	8071
		Both	VEH												13199	17496
Stuart Highway Midway Hook Rd & Lee St	UDVDC071	Inbound	VEH										8591			8488
		Outbound	VEH										7971			7487
		Both	VEH											16562		15975
Stuart Highway Midway Yarrowonga & Tulagi Rds.	UDVDC079	Inbound	VEH											9184		9283
		Outbound	VEH											7475		7524
		Both	VEH											16659		16807

Urban Coverage Count Stations

Key: Road Restriction

Year: 2009
Region: Darwin

Table: 3.2 Calculated AADT and Monthly ADT for Coverage Stations

Road Name / Location	Station No	Direction	Units	Jan	Feb	Mar	Apr	May	Jun	Jul	Aug	Sep	Oct	Nov	Dec	AADT
Temple Terrace 100m South of Roystonea Ave	UDVDC065	Inbound	VEH											7191		7028
		Outbound	VEH											6540		6189
		Both	VEH												13731	
Trower Road 100m North of Parer Dr	UDVDC038	Inbound	VEH										13825			13339
		Outbound	VEH										11259			11267
		Both	VEH											25084		24606
Tulagi Road 500m South of Robinson Barracks	UDVDC093	Inbound	VEH											1913		2001
		Outbound	VEH											1871		1984
		Both	VEH												3784	
University Ave Midway Dwyer & Chung Wah	UDVDC086	Inbound	VEH											4929		4844
		Outbound	VEH											5363		5262
		Both	VEH												10292	
University Avenue 50m West of Roystonea Ave	UDVDC060	Inbound	VEH											5749		5619
		Outbound	VEH											5871		5556
		Both	VEH												11620	
Vanderlin Drive 100m East of Lee Point Rd	UDVDC037	Inbound	VEH										12110			11872
		Outbound	VEH										12345			12184
		Both	VEH											24455		24056
Vanderlin Drive 100m West of Meuller Rd	UDVDC076	Inbound	VEH													
		Outbound	VEH													
		Both	VEH													
Vanderlin Drive 50m South of McMillans Road	UDVDC027	Inbound	VEH											5520		5354
		Outbound	VEH											5341		5294
		Both	VEH											10861		10648

Rural Coverage Count Stations

Year: 2009

Table: 4.1 AADT For Coverage Stations - 10 Year Period

Region: Alice Springs

Road Name / Location	ADT Station	Direction	Units	2000	2001	2002	2003	2004	2005	2006	2007	2008	2009
Arapunya Road 8km North of Plenty Hwy	RAVDC028	Inbound	VEH						13		7		14
		Outbound	VEH						13		7		11
		Both	VEH		11		11		26		14		25
Areyonga Road 5km South of Kings Canyon T/O	RAVDC076	Inbound	D/A-VEH					12		12		29	
		Outbound	D/A-VEH					10		10		26	
		Both	D/A-VEH	21		12		22		22		55	
Arltunga Road 5km North of Ross Hwy	RAVDC031	Inbound	D/A-VEH					12		9		11	
		Outbound	D/A-VEH					14		9		12	
		Both	D/A-VEH	68		39		26		18		23	
Ernest Giles Road 2km West of Henbury Crater T/O	RAVDC060	Inbound	D/A-VEH					8		10		8	19
		Outbound	D/A-VEH					6		8		8	15
		Both	D/A-VEH	24		21		14		18		16	34
Finke Road 10km East of Stuart Hwy	RAVDC069	Inbound	D/A-VEH					20		11		20	
		Outbound	D/A-VEH					27		8		16	
		Both	D/A-VEH	26		22		47		19		36	
Haasts Bluff Settacc 5km West of Namatjira Dr (Beer Can Cnr)	RAVDC052	Inbound	D/A-VEH					4				11	
		Outbound	D/A-VEH					3				9	
		Both	D/A-VEH	11		14		7				20	
Kintore Road 32km West of Tanami Rd	RAVDC042	Inbound	D/A-VEH					17		16		13	
		Outbound	D/A-VEH					21		16		16	
		Both	D/A-VEH	36		35		38		32		29	
Larapinta Drive 5km West of Hermansburg	RAVDC044	Inbound	D/A-VEH					49		54		40	
		Outbound	D/A-VEH					47		58		39	
		Both	D/A-VEH	135		124		96		112		79	
Larapinta Drive 5km West of Areyonga Road	RAVDC077	Inbound	D/A-VEH					20		22		14	
		Outbound	D/A-VEH					16		18		13	
		Both	D/A-VEH	74		43		36		40		27	

Framed Data is recorded in Double Axle Counts.

Rural Coverage Count Stations

Year: 2009

Table: 4.1 AADT For Coverage Stations - 10 Year Period

Region: Alice Springs

Road Name / Location	ADT Station	Direction	Units	2000	2001	2002	2003	2004	2005	2006	2007	2008	2009
Luritja Road 16km North of Lasseter Hwy	RAVDC061	Inbound	D/A-VEH					96		89		99	
		Outbound	D/A-VEH					106		94		101	
		Both	D/A-VEH	268		214		202		183		200	
Maryvale Road 16km South of Santa Teresa Rd	RAVDC051	Inbound	D/A-VEH					29		55		43	
		Outbound	D/A-VEH					32		58		48	
		Both	D/A-VEH	66		56		61		113		91	
Mulga Park Road 16km West of Stuart Hwy	RAVDC065	Inbound	D/A-VEH					13		8		9	
		Outbound	D/A-VEH					13		9		10	
		Both	D/A-VEH	26		24		26		17		19	
Mulga Park Road 8km South of Lasseter Hwy	RAVDC066	Inbound	D/A-VEH					6		12		8	
		Outbound	D/A-VEH					11		12		9	
		Both	D/A-VEH	20		18		17		24		17	
Plenty Highway 56km East of Stuart Hwy	RAVDC025	Inbound	VEH						40		38		42
		Outbound	VEH						38		37		40
		Both	VEH		71		77		78		75		82
Plenty Highway 10km East of Huckitta Stn	RAVDC026	Inbound	VEH						18		13		14
		Outbound	VEH						16		12		11
		Both	VEH		23		25		34		25		25
Ringwood Road 8km South of Ross Hwy	RAVDC033	Inbound	D/A-VEH					8		5		5	
		Outbound	D/A-VEH					8		5		5	
		Both	D/A-VEH	23		14		16		10		10	
Ross Highway 10km East of Arltunga T/O	RAVDC030	Inbound	D/A-VEH					11		17		17	
		Outbound	D/A-VEH					11		17		19	
		Both	D/A-VEH	124		74		22		34		36	
Ross Highway 32km East of Alice Springs	RAVDC029	Inbound	D/A-VEH					43		30		42	
		Outbound	D/A-VEH					44		29		42	
		Both	D/A-VEH	167		125		87		59		84	

Framed Data is recorded in Double Axle Counts.

Rural Coverage Count Stations

Year: 2009

Table: 4.1 AADT For Coverage Stations - 10 Year Period

Region: Alice Springs

Road Name / Location	ADT Station	Direction	Units	2000	2001	2002	2003	2004	2005	2006	2007	2008	2009
Sandover Highway 10km North of Plenty Hwy	RAVDC022	Inbound	VEH						14		14		15
		Outbound	VEH						17		16		13
		Both	VEH		20		26		31		30		28
Sandover Highway 10km East of Ammaroo Stn	RAVDC024	Inbound	VEH						6		3		
		Outbound	VEH						5		3		
		Both	VEH		8		14		11		6		
Santa Teresa Road 16km South of Maryvale T/O	RAVDC050	Inbound	D/A-VEH					44		34		56	
		Outbound	D/A-VEH					42		35		56	
		Both	D/A-VEH	51		71		86		69		112	
Standley Chasm Rd 5km North of Larapinta Dr	RAVDC048	Inbound	D/A-VEH					86		68		90	
		Outbound	D/A-VEH					89		71		90	
		Both	D/A-VEH	182		216		175		139		180	
Stuart Highway 8km North of Aileron	RAVDC020	Inbound	VEH						189		208	173	206
		Outbound	VEH						188		181	180	157
		Both	VEH		398		399		377		389	353	363
Stuart Highway 1km South of Airport Intersection	RAVDC073	Inbound	D/A-VEH					761		596	508	593	701
		Outbound	D/A-VEH					662		559	532	534	817
		Both	D/A-VEH	1579		1351		1423		1155	1040	1127	1518
Tanami Road 8km North of Papunya Rd	RAVDC040	Inbound	D/A-VEH					31		36		41	
		Outbound	D/A-VEH					31		39		41	
		Both	D/A-VEH	119		65		62		75		82	
Tanami Road 50km West of Yuendumu	RAVDC041	Inbound	D/A-VEH					12		27		17	
		Outbound	D/A-VEH					10		29		20	
		Both	D/A-VEH	74		30		22		56		37	

Framed Data is recorded in Double Axle Counts.

Rural Coverage Count Stations

Year: 2009

Table: 4.1 AADT For Coverage Stations - 10 Year Period

Region: Alice Springs

Road Name / Location	ADT Station	Direction	Units	2000	2001	2002	2003	2004	2005	2006	2007	2008	2009
The Garden 5km East of Stuart Hwy	RAVDC032	Inbound	D/A-VEH					7		11		9	
		Outbound	D/A-VEH					7		11		10	
		Both	D/A-VEH	8		13		14		22		19	
Uluru Road Between Yulara Town I/S & Uluru Park	RAVDC075	Inbound	D/A-VEH					565		575	551	537	
		Outbound	D/A-VEH					554		574	550	541	
		Both	D/A-VEH	1541		1260		1119		1149	1101	1078	

Framed Data is recorded in Double Axle Counts.

Rural Coverage Count Stations

Table: 4.1 AADT For Coverage Stations - 10 Year Period

Year: 2009
Region: Darwin

Road Name / Location	ADT Station	Direction	Units	2000	2001	2002	2003	2004	2005	2006	2007	2008	2009
Arnhem Highway 500m East of Trippe Rd	RDVDC022	Inbound	VEH						731		741		
		Outbound	VEH						767		808		
		Both	VEH		1501		1456		1498		1549		
Arnhem Highway 200m East of Lambells Lagoon Rd	RDVDC023	Inbound	VEH						495		616		
		Outbound	VEH						521		662		
		Both	VEH		967		966		1016		1278		
Arnhem Highway 5km East of Adelaide River Bridge	RDVDC052	Inbound	VEH						359		453		495
		Outbound	VEH						377		482		526
		Both	VEH		680		692		736		935		1021
Arnhem Highway 1km East of Kakadu Hwy	RDVDC026	Inbound	VEH						421				570
		Outbound	VEH						416				546
		Both	VEH		1039		947		837				1116
Cox Peninsula Road At Blackmore River Bridge	RDVDC030	Inbound	D/A-VEH					245		240		272	
		Outbound	D/A-VEH					246		221		256	
		Both	D/A-VEH	400		392		491		461		528	
Cox Peninsula Road 500m West of Fog Bay Rd	RDVDC033	Inbound	D/A-VEH					64		68		71	
		Outbound	D/A-VEH					66		68		69	
		Both	D/A-VEH	137		114		130		136		140	
Cox Peninsula Road Between Belyuen & Charles Pt.	RDVDC090	Inbound	D/A-VEH					61		68		80	
		Outbound	D/A-VEH					62		68		80	
		Both	D/A-VEH	121		131		123		136		160	
Darwin River Road 3km West of Cox Peninsula Rd	RDVDC036	Inbound	D/A-VEH					248		244		263	
		Outbound	D/A-VEH					253		255		266	
		Both	D/A-VEH	562		565		501		499		529	
Gimbat Road 1km East of Kakadu Hwy	RDVDC045	Inbound	VEH						23		31		22
		Outbound	VEH						34		33		22
		Both	VEH		65		65		57		64		44

Framed Data is recorded in Double Axle Counts.

Rural Coverage Count Stations

Table: 4.1 AADT For Coverage Stations - 10 Year Period

Year: 2009

Region: Darwin

Road Name / Location	ADT Station	Direction	Units	2000	2001	2002	2003	2004	2005	2006	2007	2008	2009
Gunn Point Road 100m East of Howard Springs Rd	RDVDC047	Inbound	VEH						655		717		780
		Outbound	VEH						404		678		745
		Both	VEH		1292		1115		1059		1395		1525
Gunn Point Road 10km East of Howard River Bridge	RDVDC061	Inbound	VEH						52		52		55
		Outbound	VEH						38		52		55
		Both	VEH		114		99		90		104		110
Howard Springs Road 200m West of Gunn Point Rd	RDVDC046	Inbound	VEH						757		781		860
		Outbound	VEH						720		745		830
		Both	VEH		1558		1576		1477		1526		1690
Jim Jim Road 4km East of Arnhem Hwy	RDVDC024	Inbound	VEH						17		18		55
		Outbound	VEH						15		18		49
		Both	VEH		33		82		32		36		104
Kakadu Highway 5km South of Old Jim Jim Rd	RDVDC042	Inbound	VEH						94		89		63
		Outbound	VEH						68		52		47
		Both	VEH		131		84		162		141		110
Kakadu Highway 1km North of Old Jim Jim Rd	RDVDC041	Inbound	VEH						100		96		75
		Outbound	VEH						74		59		62
		Both	VEH		150		95		174		155		137
Litchfield Park Road 5km South of Wangi Falls Rd	RDVDC054	Inbound	D/A-VEH					156		137		142	
		Outbound	D/A-VEH					157		147		155	
		Both	D/A-VEH	160		274		313		284		297	
Litchfield Park Road 1km North of Wangi Falls Rd	RDVDC053	Inbound	D/A-VEH					97		69		65	
		Outbound	D/A-VEH					117		79		68	
		Both	D/A-VEH	121		118		214		148		133	
Maningrida Access 1km East of Narbalek Mine T/Off	RDVDC063	Inbound	VEH						8		7		15
		Outbound	VEH						8		8		17
		Both	VEH		24		19		16		15		32

Framed Data is recorded in Double Axle Counts.

Rural Coverage Count Stations

Table: 4.1 AADT For Coverage Stations - 10 Year Period

Year: 2009

Region: Darwin

Road Name / Location	ADT Station	Direction	Units	2000	2001	2002	2003	2004	2005	2006	2007	2008	2009
Mount Wells 2km East of Stuart Hwy	RDVDC057	Inbound	VEH						19		98		40
		Outbound	VEH						18		96		37
		Both	VEH		31		52		37		194		77
Murgenella Sett 1km North of Narbalek Mine T/Off	RDVDC062	Inbound	VEH						7		7		
		Outbound	VEH						7		8		
		Both	VEH		14		12		14		15		
Oolloo Road 1km West of Douglas Hot Springs	RDVDC059	Inbound	D/A-VEH					44		47		46	
		Outbound	D/A-VEH					43		48		46	
		Both	D/A-VEH	71		91		87		95		92	
Point Stuart Road 2km North of Arnhem Hwy	RDVDC025	Inbound	VEH						27		26		37
		Outbound	VEH						26		25		36
		Both	VEH		67		73		53		51		73
Port Keats Road 5km West of Daly River Crossing	RDVDC056	Inbound	D/A-VEH					23		35	31	56	33
		Outbound	D/A-VEH					25		34	33	59	32
		Both	D/A-VEH	92		33		48		69	64	115	65
Stuart Highway 500m North of Gulnare Rd	RDVDC051	Inbound	VEH						2442		2442	3317	3148
		Outbound	VEH						2417		2442	3302	
		Both	VEH		6165		5772		4859		4884	6619	
Stuart Highway 500m North of Cox Peninsula Rd	RDVDC049	Inbound	D/A-VEH					2379		2796	2586	2760	2590
		Outbound	D/A-VEH					2326		2784	2596	2672	2736
		Both	D/A-VEH	4294		4165		4705		5580	5182	5432	5326
Stuart Highway 500m South of Cox Peninsular Road	RDVDC091	Inbound	D/A-VEH					1485		1371	1667	1811	1759
		Outbound	D/A-VEH					1428		1314	1675	1852	1713
		Both	D/A-VEH	3352		2545		2913		2685	3342	3663	3472
Woolianna Road 1km North of Daly River Rd	RDVDC055	Inbound	D/A-VEH					49		46	49	59	
		Outbound	D/A-VEH					49		45	49	58	
		Both	D/A-VEH	139		126		98		91	98	117	

Framed Data is recorded in Double Axle Counts.

Rural Coverage Count Stations

Table: 4.1 AADT For Coverage Stations - 10 Year Period

Year: 2009
Region: Katherine

Road Name / Location	ADT Station	Direction	Units	2000	2001	2002	2003	2004	2005	2006	2007	2008	2009
Buchanan Highway 32km East of Top Springs	RKVDC028	Inbound	VEH					5		9		6	
		Outbound	VEH					5		9		6	
		Both	VEH	16		11		10		18		12	
Buchanan Hwy 32km West of Top Springs Rd	RKVDC026	Inbound	VEH					7		11		9	
		Outbound	VEH					8		9		8	
		Both	VEH	17		13		15		20		17	
Buchanan Hwy 5km South of Victoria Hwy	RKVDC027	Inbound	VEH					9		5		6	
		Outbound	VEH					9		10		7	
		Both	VEH	13		13		18		15		13	
Buntine Highway 16km East of Wave Hill	RKVDC029	Inbound	VEH					26		23		19	
		Outbound	VEH					25		22		19	
		Both	VEH	39		51		51		45		38	
Buntine Highway 64km West of Wave Hill	RKVDC030	Inbound	VEH					7		19		15	
		Outbound	VEH					7		17		14	
		Both	VEH	10		11		14		36		29	
Central Arnhem 5km North of Mainoru T/O	RKVDC034	Inbound	VEH						13		15		21
		Outbound	VEH						15		15		23
		Both	VEH		14		22		28		30		44
Central Arnhem North of Bulman	RKVDC042	Inbound	VEH						14		14		16
		Outbound	VEH						15		14		18
		Both	VEH		35		15		29		28		34
Central Arnhem Rd 8km East of Barunga	RKVDC020	Inbound	VEH						42		50		55
		Outbound	VEH						42		51		56
		Both	VEH		73		69		84		101		111
Delamere Road 10km South of Victoria Hwy	RKVDC025	Inbound	VEH					24		27		23	
		Outbound	VEH					22		25		22	
		Both	VEH	47		44		46		52		45	

Framed Data is recorded in Double Axle Counts.

Rural Coverage Count Stations

Table: 4.1 AADT For Coverage Stations - 10 Year Period

Year: 2009

Region: Katherine

Road Name / Location	ADT Station	Direction	Units	2000	2001	2002	2003	2004	2005	2006	2007	2008	2009
Edith Falls Road 2km East of Stuart Hwy	RKVDC033	Inbound	VEH						78		94		87
		Outbound	VEH						76		94		88
		Both	VEH		200		192			154		188	
John Hauser Drive 500m East of Mataranka Rd	RKVDC043	Inbound	VEH				55	32	32		30		38
		Outbound	VEH				46	27	26		23		51
		Both	VEH				101	59	58		53		89
Elsley Cemetery Access 500m East of Stuart Hwy (Elsey Park)	RKVDC040	Inbound	VEH					11			15		
		Outbound	VEH					9			18		
		Both	VEH		44			20			33		
Lajamanu Road 10km South of Hooker Ck	RKVDC032	Inbound	VEH					8		3		4	
		Outbound	VEH					9		3		4	
		Both	VEH	14		6		17		6		8	
Lajamanu Road 16km South of Wave Hill	RKVDC031	Inbound	VEH					13		10		12	
		Outbound	VEH					14		10		12	
		Both	VEH	31		33		27		20		24	
Mataranka 1km East of Stuart Hwy	RKVDC022	Inbound	VEH						153		163		185
		Outbound	VEH						153		207		163
		Both	VEH	449		385			306		370		348
Nathan River Road 5km South of Roper Bar	RKVDC038	Inbound	VEH						8		18		9
		Outbound	VEH						9		18		9
		Both	VEH	28		20			17		36		18
Numbulwar Road 5km East of Ngukurr	RKVDC037	Inbound	VEH						12		9		8
		Outbound	VEH						11		9		8
		Both	VEH	15		22			23		18		16
Roper Highway 5km East of Hodgson Downs T/O	RKVDC035	Inbound	VEH						23		28		20
		Outbound	VEH						24		28		21
		Both	VEH	39		47			47		56		41

Framed Data is recorded in Double Axle Counts.

Rural Coverage Count Stations

Table: 4.1 AADT For Coverage Stations - 10 Year Period

Year: 2009
Region: Katherine

Road Name / Location	ADT Station	Direction	Units	2000	2001	2002	2003	2004	2005	2006	2007	2008	2009
Roper Highway 10km East of Roper Bar	RKVDC036	Inbound	VEH						30		35		17
		Outbound	VEH						29		35		17
		Both	VEH		44		34		59		70		34
Stuart Highway 80km South of Katherine	RKVDC021	Inbound	VEH						269		355		262
		Outbound	VEH						260		304		265
		Both	VEH		529		547		529		659		527
Stuart Highway 10km South of Carpentaria Hwy	RKVDC023	Inbound	VEH					184		173	192	177	179
		Outbound	VEH					160		153	174	171	153
		Both	VEH	331		388		344		326	366	348	332
Victoria Highway 80km West of Willeroo	RKVDC024	Inbound	VEH					98		94		159	
		Outbound	VEH					101		103		142	
		Both	VEH	180		197		199		197		301	

Rural Coverage Count Stations

Year: 2009

Table: 4.1 AADT For Coverage Stations - 10 Year Period

Region: Tennant Creek

Road Name / Location	ADT Station	Direction	Units	2000	2001	2002	2003	2004	2005	2006	2007	2008	2009
Austral Downs Road 8km South of Barkly Hwy	RTVDC023	Inbound	VEH						4		1		3
		Outbound	VEH						4		2		4
		Both	VEH		6		5		8		3		7
Barkly Highway 10km East of Stuart Highway	RTVDC004	Inbound	VEH					98		107		116	
		Outbound	VEH					114		99		115	
		Both	VEH	207		237		212		206		231	
Barkly Highway In Front of Radio Repeater 8501	RTVDC029	Inbound	VEH						114		125		102
		Outbound	VEH						123		121		104
		Both	VEH	251		217		237		246		206	
Barkly Stock Route 5km East of Stuart Hwy	RTVDC024	Inbound	VEH						2		4		7
		Outbound	VEH						2		4		5
		Both	VEH	10		10		4		8		12	
Calvert Road 5km East of Tablelands Hwy	RTVDC025	Inbound	VEH						1		1		2
		Outbound	VEH						1		2		2
		Both	VEH	4		3		2		3		4	
Carpentaria Highway 2km West of Robinson Rd (Borrooloola T/Off)	RTVDC038	Inbound	VEH					51		39		48	
		Outbound	VEH					51		47		51	
		Both	VEH	108		117		102		86		99	
Carpentaria Highway 5km East of Borrooloola	RTVDC032	Inbound	VEH							27		31	
		Outbound	VEH							34		31	
		Both	VEH							61		62	
Carpentaria Highway 5km West of Tablelands Hwy	RTVDC031	Inbound	VEH					22		18		24	
		Outbound	VEH					26		23		27	
		Both	VEH	40		37		48		41		51	
Carpentaria Highway 5km East of Tablelands Hwy	RTVDC033	Inbound	VEH					30		24		30	
		Outbound	VEH					29		28		33	
		Both	VEH	56		61		59		52		63	

Framed Data is recorded in Double Axle Counts.

Rural Coverage Count Stations

Year: 2009

Table: 4.1 AADT For Coverage Stations - 10 Year Period

Region: Tennant Creek

Road Name / Location	ADT Station	Direction	Units	2000	2001	2002	2003	2004	2005	2006	2007	2008	2009
Nathan River Road 2km North of Ryans Bend Rd	RTVDC034	Inbound	VEH					8		5		5	
		Outbound	VEH					8		6		6	
		Both	VEH			9	12	16		11		11	
Newcastle Waters Rd 2km West of Stuart Hwy	RTVDC037	Inbound	VEH						36		36		34
		Outbound	VEH						42		36		45
		Both	VEH			92	92		78		72		79
Old Bing Bong Rd 5km North of Borroloola	RTVDC035	Inbound	VEH					53		34			
		Outbound	VEH					51		41			
		Both	VEH			94	113	104		75			
Ranken Road 5km East of Brunette Downs	RTVDC028	Inbound	VEH						2		1		1
		Outbound	VEH						3		2		1
		Both	VEH			2	2		5		3		2
Stuart Highway 20km North of Elliott	RTVDC020	Inbound	VEH						196		207		
		Outbound	VEH						183		190		
		Both	VEH			412	420		379		397		
Stuart Highway 15km South of Wauchope	RTVDC021	Inbound	VEH						160		160	179	209
		Outbound	VEH						155		148	159	181
		Both	VEH						315		308	338	390
Stuart Highway 30km North of Barrow Ck	RTVDC022	Inbound	D/A-VEH						145		150	155	183
		Outbound	D/A-VEH						143		139	131	156
		Both	D/A-VEH		701		326		288		289	286	339
Tablelands Highway 160km North of Barkly Hwy	RTVDC027	Inbound	VEH						9		20		19
		Outbound	VEH						9		18		18
		Both	VEH			33	39		18		38		37
Tablelands Highway 5km South of Carpentaria Hwy	RTVDC030	Inbound	VEH							18		19	
		Outbound	VEH							17		16	
		Both	VEH							35		35	

Framed Data is recorded in Double Axle Counts.

Rural Coverage Count Stations

Table: 4.1 AADT For Coverage Stations - 10 Year Period

Year: 2009
Region: Tennant Creek

Road Name / Location	ADT Station	Direction	Units	2000	2001	2002	2003	2004	2005	2006	2007	2008	2009
Wollogorang Road 5km East of Robinson River T/O	RTVDC036	Inbound	VEH							8		11	
		Outbound	VEH							7		8	
		Both	VEH							15		19	

Rural Coverage Count Stations

Key: Road Restriction
Road Closure & Restriction

Year: 2009
Region: Alice Springs

Table: 4.2 Calculated AADT and Monthly ADT for Coverage Stations

Road Name / Location	Station No	Direction	Units	Jan	Feb	Mar	Apr	May	Jun	Jul	Aug	Sep	Oct	Nov	Dec	AADT
Arapunya Road 8km North of Plenty Hwy	RAVDC028	Inbound	VEH					15	19	23						14
		Outbound	VEH					11	14	21						11
		Both	VEH					26	33	44						25
Ernest Giles Road 2km West of Henbury Crater T/O	RAVDC060	Inbound	VEH	11	11											19
		Outbound	VEH	9	8											15
		Both	VEH	20	19											34
Plenty Highway 56km East of Stuart Hwy	RAVDC025	Inbound	VEH					50	55							42
		Outbound	VEH					47	52							40
		Both	VEH					97	107							82
Plenty Highway 10km East of Huckitta Stn	RAVDC026	Inbound	VEH					15	19							14
		Both	VEH					15	19							14
Sandover Highway 10km North of Plenty Hwy	RAVDC022	Inbound	VEH					22	19	21						15
		Outbound	VEH					19	14	15						13
		Both	VEH					41	33	36						28
Stuart Highway 8km North of Aileron	RAVDC020	Inbound	VEH					227								206
		Outbound	VEH					152								157
		Both	VEH					379								363
Stuart Highway 39km North of Alice Springs	RAVDC021	Inbound	VEH						452							369
		Outbound	VEH						392							339
		Both	VEH						844							708
Stuart Highway 1km South of Airport Intersection	RAVDC073	Inbound	VEH					792								701
		Outbound	VEH					709								817
		Both	VEH					1501								1518

Framed Data is recorded in Double Axle Counts.

Rural Coverage Count Stations

Key: Road Restriction
Road Closure & Restriction

Year: 2009
Region: Darwin

Table: 4.2 Calculated AADT and Monthly ADT for Coverage Stations

Road Name / Location	Station No	Direction	Units	Jan	Feb	Mar	Apr	May	Jun	Jul	Aug	Sep	Oct	Nov	Dec	AADT
Arnhem Highway 5km East of Adelaide River Bridge	RDVDC052	Inbound	VEH									630	571			495
		Outbound	VEH									655	589			526
		Both	VEH									1285	1160			1021
Arnhem Highway 1km East of Kakadu Hwy	RDVDC026	Inbound	VEH									664	555			570
		Outbound	VEH									660	554			546
		Both	VEH									1324	1109			1116
Gimbat Road 1km East of Kakadu Hwy	RDVDC045	Inbound	VEH											12	9	22
		Outbound	VEH											12	9	22
		Both	VEH											24	18	44
Gunn Point Road 100m East of Howard Springs Rd	RDVDC047	Inbound	VEH						844							780
		Outbound	VEH						804							745
		Both	VEH						1648							1525
Gunn Point Road 10km East of Howard River Bridge	RDVDC061	Inbound	VEH						56							55
		Outbound	VEH						57							55
		Both	VEH						113							110
Howard Springs Road 200m West of Gunn Point Rd	RDVDC046	Inbound	VEH						930							860
		Outbound	VEH						896							830
		Both	VEH						1826							1690
Jim Jim Road 4km East of Arnhem Hwy	RDVDC024	Inbound	VEH									114	27			55
		Outbound	VEH									104	25			49
		Both	VEH									218	52			104
Kakadu Highway 5km South of Old Jim Jim Rd	RDVDC042	Inbound	VEH											44	32	63
		Outbound	VEH											36	21	47
		Both	VEH											80	53	110
Kakadu Highway 1km North of Old Jim Jim Rd	RDVDC041	Inbound	VEH											53	40	75
		Outbound	VEH											46	29	62
		Both	VEH											99	69	137

Framed Data is recorded in Double Axle Counts.

Rural Coverage Count Stations

Key: Road Restriction
Road Closure & Restriction

Year: 2009
Region: Darwin

Table: 4.2 Calculated AADT and Monthly ADT for Coverage Stations

Road Name / Location	Station No	Direction	Units	Jan	Feb	Mar	Apr	May	Jun	Jul	Aug	Sep	Oct	Nov	Dec	AADT	
Maningrida Access 1km East of Narbalek Mine T/Off	RDVDC063	Inbound	VEH									19				15	
		Outbound	VEH									22					17
		Both	VEH									41					32
Mount Wells 2km East of Stuart Hwy	RDVDC057	Inbound	VEH											30	42	40	
		Outbound	VEH											31	41	37	
		Both	VEH											61	83	77	
Point Stuart Road 2km North of Arnhem Hwy	RDVDC025	Inbound	VEH									38	38			37	
		Outbound	VEH									39	39			36	
		Both	VEH									77	77			73	
Port Keats Road 5km West of Daly River Crossing	RDVDC056	Inbound	VEH											32	26	33	
		Outbound	VEH											33	25	32	
		Both	VEH											65	51	65	
Stuart Highway 500m North of Gulnare Rd	RDVDC051	Inbound	VEH											3164		3148	
		Both	VEH											3164		3148	
Stuart Highway 500m North of Cox Peninsula Rd	RDVDC049	Inbound	VEH												2339	2590	
		Outbound	VEH													2367	2736
		Both	VEH													4706	5326
Stuart Highway 500m South of Cox Peninsular Road	RDVDC091	Inbound	VEH												1427	1759	
		Outbound	VEH												1419	1713	
		Both	VEH												2846	3472	

Framed Data is recorded in Double Axle Counts.

Rural Coverage Count Stations

Key: Road Restriction

Year: 2009

Table: 4.2 Calculated AADT and Monthly ADT for Coverage Stations

Region: Katherine

Road Name / Location	Station No	Direction	Units	Jan	Feb	Mar	Apr	May	Jun	Jul	Aug	Sep	Oct	Nov	Dec	AADT
Central Arnhem 5km North of Mainoru T/O	RKVDC034	Inbound	VEH							22						21
		Outbound	VEH							24						23
		Both	VEH								46					
Central Arnhem North of Bulman	RKVDC042	Inbound	VEH							15	20					16
		Outbound	VEH							19	21					18
		Both	VEH								34	41				
Central Arnhem Rd 8km East of Barunga	RKVDC020	Inbound	VEH							60	64					55
		Outbound	VEH							63	64					56
		Both	VEH								123	128				
Edith Falls Road 2km East of Stuart Hwy	RKVDC033	Inbound	VEH			47	87									87
		Outbound	VEH			47	87									88
		Both	VEH			94	174									
Mataranka 1km East of Stuart Hwy	RKVDC022	Inbound	VEH							316	263					185
		Outbound	VEH							310	262					163
		Both	VEH								626	525				
Nathan River Road 5km South of Roper Bar	RKVDC038	Inbound	VEH							16	18					9
		Outbound	VEH							16	19					9
		Both	VEH								32	37				
Numbulwar Road 5km East of Ngukurr	RKVDC037	Inbound	VEH							16						8
		Outbound	VEH							17						8
		Both	VEH								33					
Roper Highway 5km East of Hodgson Downs T/O	RKVDC035	Inbound	VEH							36	38					20
		Outbound	VEH							37	41					21
		Both	VEH								73	79				
Roper Highway 10km East of Roper Bar	RKVDC036	Inbound	VEH							35						17
		Outbound	VEH							36						17
		Both	VEH								71					
Stuart Highway 10km South of Carpentaria Hwy	RKVDC023	Inbound	VEH				189									179
		Outbound	VEH				129									153
		Both	VEH				318									

Framed Data is recorded in Double Axle Counts.

Rural Coverage Count Stations

Table: 4.2 Calculated AADT and Monthly ADT for Coverage Stations

Key: Road Restriction
 Road Closure
 Road Closure & Restriction

Year: 2009
 Region: Tennant Creek

Road Name / Location	Station No	Direction	Units	Jan	Feb	Mar	Apr	May	Jun	Jul	Aug	Sep	Oct	Nov	Dec	AADT
Austral Downs Road 8km South of Barkly Hwy	RTVDC023	Inbound	VEH				3									3
		Outbound	VEH				4									4
		Both	VEH				7									7
Barkly Highway In Front of Radio Repeater 8501	RTVDC029	Inbound	VEH				130									102
		Outbound	VEH				105									104
		Both	VEH				235									206
Barkly Stock Route 5km East of Stuart Hwy	RTVDC024	Inbound	VEH				6									7
		Outbound	VEH				6									5
		Both	VEH				12									12
Calvert Road 5km East of Tablelands Hwy	RTVDC025	Inbound	VEH				2									2
		Outbound	VEH				2									2
		Both	VEH				4									4
Newcastle Waters Rd 2km West of Stuart Hwy	RTVDC037	Inbound	VEH				36									34
		Outbound	VEH				37									45
		Both	VEH				73									79
Ranken Road 5km East of Brunette Downs	RTVDC028	Inbound	VEH				1									1
		Outbound	VEH				1									1
		Both	VEH				2									2
Stuart Highway 15km South of Wauchope	RTVDC021	Inbound	VEH				202	232								209
		Outbound	VEH				162	167								181
		Both	VEH				364	399								390
Stuart Highway 30km North of Barrow Ck	RTVDC022	Inbound	VEH				176	205								183
		Outbound	VEH				140	147								156
		Both	VEH				316	352								339
Tablelands Highway 160km North of Barkly Hwy	RTVDC027	Inbound	VEH				20									19
		Outbound	VEH				22									18
		Both	VEH				42									37

Framed Data is recorded in Double Axle Counts.

Coverage Count Stations

Table: 4A Stations and Last Year Recorded

Year: 2009
Region: Alice Springs

Road	Location	Station	Comment	Year Last Recorded
Arapunya Road	8km North of Plenty Hwy	RAVDC028		2009
Areyonga Road	5km South of Kings Canyon T/O	RAVDC076		2008
Areyonga Road	5km South of Kings Canyon T/O	RAVBC076		2004
Arltunga Road	5km North of Ross Hwy	RAVDC031		2008
Arltunga Road	5km North of Ross Hwy	RAVBC031		2004
Ernest Giles Road	2km West of Henbury Crater T/O	RAVDC060		2009
Finke Road	10km East of Stuart Hwy	RAVDC069		2008
Finke Road	10km East of Stuart Hwy	RAVBC069		2004
Gap Road	South of South Tce	UAVDC029		2009
Haasts Bluff Settacc	5km West of Namatjira Dr (Beer Can Cnr)	RAVBC052		2004
Haasts Bluff Settacc	5km West of Namatjira Dr (Beer Can Cnr)	RAVDC052		2008
Honeymoon Gap Rd	500m South of Larapinta Dr	UAVDC039		2008
Kintore Road	32km West of Tanami Rd	RAVBC042		2004
Kintore Road	32km West of Tanami Rd	RAVDC042		2008
Larapinta Drive	West of Van Senden Ave	UAVDC033		2008
Larapinta Drive	West of Milner Rd	UAVDC043		2009
Larapinta Drive	At Alice Springs Town Boundary	UAVDC044		2008
Larapinta Drive	5km West of Hermansburg	RAVBC044		2004
Larapinta Drive	5km West of Hermansburg	RAVDC044		2008
Larapinta Drive	5km West of Areyonga Road	RAVBC077		2004
Larapinta Drive	5km West of Areyonga Road	RAVDC077		2008
Luritja Road	16km North of Lasseter Hwy	RAVBC061		2004
Luritja Road	16km North of Lasseter Hwy	RAVDC061		2008
Maryvale Road	16km South of Santa Teresa Rd	RAVBC051		2004
Maryvale Road	16km South of Santa Teresa Rd	RAVDC051		2008
Mulga Park Road	16km West of Stuart Hwy	RAVDC065		2008
Mulga Park Road	16km West of Stuart Hwy	RAVBC065		2004
Mulga Park Road	8km South of Lasseter Hwy	RAVBC066		2004
Mulga Park Road	8km South of Lasseter Hwy	RAVDC066		2008
Plenty Highway	56km East of Stuart Hwy	RAVDC025		2009
Plenty Highway	10km East of Huckitta Stn	RAVDC026		2009
Ringwood Road	8km South of Ross Hwy	RAVBC033		2004
Ringwood Road	8km South of Ross Hwy	RAVDC033		2008
Ross Highway	10km East of Arltunga T/O	RAVDC030		2008
Ross Highway	10km East of Arltunga T/O	RAVBC030		2004
Ross Highway	32km East of Alice Springs	RAVBC029		2004
Ross Highway	32km East of Alice Springs	RAVDC029		2008

Coverage Count Stations

Table: 4A Stations and Last Year Recorded

Year: 2009
Region: Alice Springs

Road	Location	Station	Comment	Year Last Recorded
Sadadeen Rd	East of Stott Tce	UAVDC022		2009
Sandover Highway	10km North of Plenty Hwy	RAVDC022		2009
Sandover Highway	10km East of Ammaroo Stn	RAVDC024		2007
Santa Teresa Road	1km East of Stuart Hwy Intersection	UAVDC041		2009
Santa Teresa Road	16km South of Maryvale T/O	RAVBC050		2004
Santa Teresa Road	16km South of Maryvale T/O	RAVDC050		2008
South Terrace	East of Gap Rd	UAVDC028		2009
Standley	5km North of Larapinta Dr	RAVBC048		2004
Standley Chasm Rd	5km North of Larapinta Dr	RAVDC048		2008
Stevens Road	East of Barrett Drive	UAVDC047		2009
Stott Tce	East of Sadadeen Rd	UAVDC021		2009
Stuart Highway	South of Sargeant Street	UAVDC001		2009
Stuart Highway	8km North of Aileron	RAVDC020		2009
Stuart Highway	50m North of Schwartz Crescent	UAVDC046		2008
Stuart Highway	South of Acacia St	UAVDC030		2009
Stuart Highway	1km South of Airport Intersection	RAVDC073		2009
Tanami Road	8km North of Papunya Rd	RAVDC040		2008
Tanami Road	8km North of Papunya Rd	RAVBC040		2004
Tanami Road	50km West of Yuendumu	RAVBC041		2004
Tanami Road	50km West of Yuendumu	RAVDC041		2008
The Garden	5km East of Stuart Hwy	RAVDC032		2008
The Garden	5km East of Stuart Hwy	RAVBC032		2004
Tjukururu Road	32km West of Mount Olga	RAVBC064		2004
Tjukururu Road	32km West of Kata Tjuta	RAVDC064		2004
Uluru Road	Between Yulara Town I/S & Uluru Park - Inbound	RAVIC075		2005
Uluru Road	Between Yulara Town I/S & Uluru Park	RAVBC075		2004
Uluru Road	Between Yulara Town I/S & Uluru Park	RAVDC075		2008
Undoolya Road	West of Sturt Tce (Wills Tce Causeway)	UAVDC023		2008
Undoolya Road	East of Kurrajong Dr	UAVDC020		2008

Alice Springs Total = 66

Coverage Count Stations

Table: 4A Stations and Last Year Recorded

Year: 2009

Region: Darwin

Road	Location	Station	Comment	Year Last Recorded
Amy Johnson Ave	Mid Stuart Hwy & Tiger Brennan Drive	UDVDC088		2009
Arnhem Highway	500m East of Trippe Rd	RDVDC022		2007
Arnhem Highway	200m East of Lambells Lagoon Rd	RDVDC023		2007
Arnhem Highway	5km East of Adelaide River Bridge	RDVDC052		2009
Arnhem Highway	1km East of Kakadu Hwy	RDVDC026		2009
Bagot Road	100m North of McMillans Rd	UDVDC042		2009
Berrimah Rd	100m South Marlow Rd	UDVDC024		2009
Berrimah Road	500m South of Stuart Highway	UDVDC091		2009
Channel Island Road	South of Elizabeth River Bridge	UDVDC072		2009
Chung Wah Terrace	Between Rolyat & Temple Tce	UDVDC089		2009
Chung Wah Terrace	Between Rolyat & Raffles Roads	UDVDC074		2009
Chung Wah Terrace	100m East of Elrundie Ave	UDVDC063		2009
Cox Peninsula Road	At Blackmore River Bridge	RDVDC030		2008
Cox Peninsula Road	At Blackmore River Bridge	RDVBC030		2004
Cox Peninsula Road	500m West of Fog Bay Rd	RDVDC033		2008
Cox Peninsula Road	500m West of Fog Bay Rd	RDVBC033		2004
Cox Peninsula Road	Between Belyuen & Charles Pt.	RDVBC090		2004
Cox Peninsula Road	Between Belyuen & Charles Pt.	RDVDC090		2008
Darwin River Road	3km West of Cox Peninsula Rd	RDVDC036		2008
Darwin River Road	3km West of Cox Peninsula Rd	RDVBC036		2004
Elrundie Avenue	100m North of Chung Wah Tce	UDVDC062		2009
Francis Bay Dve	Mid Dinah Beach Rd & Fishermans Pl	UDVDC096		2008
Gimbat Road	1km East of Kakadu Hwy	RDVDC045		2009
Gunn Point Road	100m East of Howard Springs Rd	RDVDC047		2009
Gunn Point Road	10km East of Howard River Bridge	RDVDC061		2009
Henry Wrigley Drive	South of Abala Rd	UDVDC090		2009
Howard Springs Road	200m West of Gunn Point Rd	RDVDC046		2009
Jim Jim Road	4km East of Arnhem Hwy	RDVDC024		2009
Kakadu Highway	5km South of Old Jim Jim Rd	RDVDC042		2009
Kakadu Highway	1km North of Old Jim Jim Rd	RDVDC041		2009
Litchfield Park Road	5km South of Wangi Falls Rd	RDVDC054		2008
Litchfield Park Road	5km South of Wangi Falls Rd	RDVBC054		2004
Litchfield Park Road	1km North of Wangi Falls Rd	RDVBC053		2004
Litchfield Park Road	1km North of Wangi Falls Rd	RDVDC053		2008
Maningrida Access	1km East of Narbalek Mine T/Off	RDVDC063		2009
McMillans Road	100m South of Police Station Entrance	UDVDC094		2009
McMillans Road	100m West of Rothdale Rd	UDVDC068		2009

Coverage Count Stations

Table: 4A Stations and Last Year Recorded

Year: 2009
Region: Darwin

Road	Location	Station	Comment	Year Last Recorded
McMillans Road	50m West of Lee Point Rd	UDVDC033		2009
McMillans Road	100m West of Vanderlin Dr	UDVDC028		2009
McMillans Road	100m West of Amy Johnson Ave	UDVDC030		2009
McMinn Street	Between Knuckey & Gardiner Sts	UDVDC075		2008
Mount Wells	2km East of Stuart Hwy	RDVDC057		2009
Murgenella Sett	1km North of Narbalek Mine T/Off	RDVDC062		2007
Ooloo Road	1km West of Douglas Hot Springs	RDVBC059		2004
Ooloo Road	1km West of Douglas Hot Springs	RDVDC059		2008
Point Stuart Road	2km North of Arnhem Hwy	RDVDC025		2009
Port Keats Road	5km West of Daly River Crossing	RDVDC056		2009
Roystonea Ave	East of Gurd St	UDVDC095		2008
Stuart Highway	100m North of Henning Road	UDVDC021		2009
Stuart Highway	Between Parap & Goyder Roads	UDVDC078		2008
Stuart Highway	Midway Woolner & Parap Rds	UDVDC047		2008
Stuart Highway	Midway The Overpass & Ross Smith Ave	UDVDC070		2008
Stuart Highway	Midway Hook Rd & Lee St	UDVDC071		2009
Stuart Highway	100m West of Berrimah Rd	UDVDC026		2008
Stuart Highway	Midway Yarrowonga & Tulagi Rds.	UDVDC079		2009
Stuart Highway	500m North of Gulnare Rd	RDVDC051		2009
Stuart Highway	500m North of Cox Peninsula Rd	RDVDC049		2009
Stuart Highway	500m South of Cox Peninsular Road	RDVDC091		2009
Temple Terrace	300m North of Roystonea Ave	UDVDC066		2008
Temple Terrace	100m South of Roystonea Ave	UDVDC065		2009
Tiger Brennan Drive	200m West of Reichardt Rd (In Cutting)	UDVDC069		2008
Trower Road	100m North of Parer Dr	UDVDC038		2009
Tulagi Road	500m South of Robinson Barracks	UDVDC093		2009
University Ave	Midway Dwyer & Chung Wah	UDVDC086		2009
University Avenue	50m West of Roystonea Ave	UDVDC060		2009
McMinn St	Entrance to Darwin Wharf Precinct	UDVDC080		2008
Vanderlin Drive	100m West of Mueller Rd	UDVDC076		2009
Vanderlin Drive	100m East of Lee Point Rd	UDVDC037		2009
Vanderlin Drive	50m South of McMillans Road	UDVDC027		2009
Woolianna Road	1km North of Daly River Rd	RDVDC055		2008
Woolianna Road	1km North of Daly River Rd	RDVBC055		2004

Darwin Total = 71

Coverage Count Stations

Table: 4A Stations and Last Year Recorded

Year: 2009

Region: Katherine

Road	Location	Station	Comment	Year Last Recorded
Bicentennial Road	1km West of Stuart Highway	UKVDC018		2008
Buchanan Highway	32km East of Top Springs	RKVBC028		2004
Buchanan Highway	32km East of Top Springs	RKVDC028		2008
Buchanan Hwy	32km West of Top Springs Rd	RKVDC026		2008
Buchanan Hwy	32km West of Top Springs Rd	RKVBC026		2004
Buchanan Hwy	5km South of Victoria Hwy	RKVDC027		2008
Buchanan Hwy	5km South of Victoria Hwy	RKVBC027		2004
Buntine Highway	16km East of Wave Hill	RKVBC029		2004
Buntine Highway	16km East of Wave Hill	RKVDC029		2008
Buntine Highway	64km West of Wave Hill	RKVDC030		2008
Buntine Highway	64km West of Wave Hill	RKVBC030		2004
Central Arnhem	5km North of Mainoru T/O	RKVDC034		2009
Central Arnhem	North of Bulman	RKVDC042		2009
Central Arnhem Rd	8km East of Barunga	RKVDC020		2009
Chambers Drive	100m West of Lindsay St (near BMX)	UKVDC023		2008
Chambers Drive	100m South of Lindsay St	UKVDC021		2008
Delamere Road	10km South of Victoria Hwy	RKVDC025		2008
Delamere Road	10km South of Victoria Hwy	RKVBC025		2004
Edith Falls Road	2km East of Stuart Hwy	RKVDC033		2009
Eley Cemetery Rd	500m East of Stuart Hwy (Eley Park)	RKVBC040		2004
Florina Road	100m West of Cossack Rd	UKVDC022		2009
John Hauser Drive	500m East of Mataranka Rd	RKVBC043		2004
John Hauser Drive	500m East of Mataranka Rd	RKVDC043		2007
Eley Cemetery Access	500m East of Stuart Hwy (Eley Park)	RKVDC040		2007
Lajamanu Road	10km South of Hooker Ck	RKVBC032		2004
Lajamanu Road	10km South of Hooker Ck	RKVDC032		2008
Lajamanu Road	16km South of Wave Hill	RKVDC031		2008
Lajamanu Road	16km South of Wave Hill	RKVBC031		2004
Lindsay St	North of Katherine Tce	UKVDC015		2008
Mataranka	1km East of Stuart Hwy	RKVDC022		2009
Nathan River Road	5km South of Roper Bar	RKVDC038		2009
Numbulwar Road	5km East of Ngukurr	RKVDC037		2009
Roper Highway	5km East of Hodgson Downs T/O	RKVDC035		2009
Roper Highway	10km East of Roper Bar	RKVDC036		2009
Stuart Highway	Between Bicentennial and Maluka Rds	UKVDC019		2008
Stuart Highway	Between Katherine Tce and Bicentennial Rd	UKVDC020		2008
Stuart Highway	Between Maluka Rd and Crawford St	UKVDC017		2008

Coverage Count Stations**Table: 4A Stations and Last Year Recorded****Year: 2009**
Region: Katherine

Road	Location	Station	Comment	Year Last Recorded
Stuart Highway	80km South of Katherine	RKVDC021		2008
Stuart Highway	10km South of Carpentaria Hwy	RKVDC023		2009
Victoria Highway	East of Zimmen Dr	UKVDC014		2008
Victoria Highway	80km West of Willeroo	RKVDC024		2008
Victoria Highway	80km West of Willeroo	RKVBC024		2004

Katherine Total = 42

Coverage Count Stations

Table: 4A Stations and Last Year Recorded

Year: 2009
Region: Tennant Creek

Road	Location	Station	Comment	Year Last Recorded
Austral Downs Road	8km South of Barkly Hwy	RTVDC023		2009
Barkly Highway	10km East of Stuart Highway	RTVDC004		2008
Barkly Highway	10km East of Stuart Highway	RTVBC004		2004
Barkly Highway	In Front of Radio Repeater 8501	RTVDC029		2009
Barkly Stock Route	5km East of Stuart Hwy	RTVDC024		2009
Calvert Road	5km East of Tablelands Hwy	RTVDC025		2009
Carpentaria Highway	2km West of Robinson Rd (Borrooloola T/Off)	RTVDC038		2008
Carpentaria Highway	2km West of Robinson Rd (Borrooloola T/Off)	RTVBC038		2004
Carpentaria Highway	5km East of Borrooloola	RTVDC032		2008
Carpentaria Highway	5km East of Borrooloola	RTVBC032		2004
Carpentaria Highway	5km West of Tablelands Hwy	RTVBC031		2004
Carpentaria Highway	5km West of Tablelands Hwy	RTVDC031		2008
Carpentaria Highway	5km East of Tablelands Hwy	RTVDC033		2008
Carpentaria Highway	5km East of Tablelands Hwy	RTVBC033		2004
Nathan River Road	2km North of Ryans Bend Rd	RTVBC034		2004
Nathan River Road	2km North of Ryans Bend Rd	RTVDC034		2008
Newcastle Waters Rd	2km West of Stuart Hwy	RTVDC037		2009
Old Bing Bong Rd	5km North of Borrooloola	RTVBC035		2004
Old Bing Bong Rd	5km North of Borrooloola	RTVDC035		2006
Peko Road	10m West of Ambrose Street	UTVDC003		2007
Ranken Road	5km East of Brunette Downs	RTVDC028		2009
Stuart Highway	20km North of Elliott	RTVDC020		2007
Stuart Highway	50m South of Blain Street	UTVDC001		2009
Stuart Highway	15km South of Wauchope	RTVDC021		2009
Stuart Highway	30km North of Barrow Ck	RTVDC022		2009
Tablelands Highway	160km North of Barkly Hwy	RTVDC027		2009
Tablelands Highway	5km South of Carpentaria Hwy	RTVBC030		2004
Tablelands Highway	5km South of Carpentaria Hwy	RTVDC030		2008
Warrego Road	1.5km West of Stuart Hwy	UTVDC017		2009
Wollogorang Road	5km East of Robinson River T/O	RTVBC036		2004
Wollogorang Road	5km East of Robinson River T/O	RTVDC036		2008

Tennant Creek Total = 31

Primary Count Stations

Table: 4B Stations and Last Year Recorded

Year: 2009
Region: Alice Springs

Road	Location	Station	Comment	Year Last Recorded
Larapinta Drive	50m West of Battarbee Street	UAVDP013		2009
Larapinta Drive	West of George Crs	UAVDP004		2009
Larapinta Drive	1km East of Larapinta / Namatjira Int.	RAVBP002		2009
Larapinta Dve	West of Bradshaw Dve	UAVDP006		1998
Lasseter Highway	500m West of Stuart Highway	RAVDP007		2009
Lasseter Highway	500m East of Yulara / Airport Int.	RAVDP008		2009
Luritja Road	500m East of Kings Canyon Ranger Stn	RAVDP009		2009
Namatjira Dr	5km South of Beer Can Cnr	RAVDP012		2008
Namatjira Drive	5km West of Larapinta Junction	RAVDP011		2009
Plenty Highway	16km East of Stuart Highway	RAVDP004		2009
Ross Highway	6.5km East of Stuart Highway	RAVDP006		2009
Ross Hwy	Between round-a-bout & John Blakeman Bridge	UAVDP011		2009
Stephens Road	50m West of Barrett Drive	UAVDP012		2009
Stott Tce	West of Sadadeen Rd	UAVDP008		2009
Stott Tce	Between Bath and Hartley St	UAVDP009		2009
Stuart Highway	South of Sargeant Street	UAVDP001		1998
Stuart Highway	3km North of Alice Springs	RAVDP001		2009
Stuart Highway	South of Woods Tce	UAVDP002		2009
Stuart Highway	South of Skinner St	UAVDP005		2009
Stuart Highway	At Heavitree Gap	UAVDP007		2009
Stuart Highway	1km North of Airport Turnoff	UAVDP010		2009
Stuart Highway	100km South of Alice Springs	RAVDP010		2009
Stuart Highway	200m North of Kulgera	RAVDP003		2009
Tanami Road	16km West of Stuart Highway	RAVDP005		2009
Tjukururu Road	32km West of Kata Tjuta	RAVDP064		2009
Undoolya Road	West of Kurrajong Dr	UAVDP003		2009

Alice Springs Total = 26

Primary Count Stations

Table: 4B Stations and Last Year Recorded

Year: 2009
Region: Darwin

Road	Location	Station	Comment	Year Last Recorded
Amy Johnson Ave	50m South of McMillans Rd	UDVDP011	SITE RELOCATED TO UDVDP026 - 2005	2005
Amy Johnson Ave	500m South of Boulter Rd	UDVDP026		2009
Arnhem Highway	2km West of Adelaide River Brg.	RDVDP007		2009
Arnhem Highway	9.5km East of Point Stuart Rd.	RDVDP018		2009
Arnhem Highway	3km West of South Alligator Brg.	RDVDP008	RELOCATED TO RDVDP018 - 2005	2005
Arnhem Hwy	500m East of Stuart Hwy	UDVDP019		2009
Bagot Road	50m South of Nermaluk Dr	UDVDP002		2009
Batchelor Road	5km West of Stuart Highway	RDVDP015		2009
Berrimah Road	500m South of Wishart Road - Mk3	UDVDP025		2009
Berrimah Road	500m South of Wishart Road - Inbound	UDVIP025		2005
Berrimah Road	500m South of Wishart Road - Outbound	UDVOP025		2005
Cox Peninsula Road	At Pioneer Creek Bridge	RDVDP010		2009
Cox Peninsular Road	4km West of Stuart Highway	RDVDP009		2009
Daly River Road	1km West of Dorat Road	RDVDP037		2009
Dick Ward Drive	At Treatment Works	UDVDP005		2009
Dorat Road	3.5km West of Stuart Hwy	RDVDP022		2009
Dorat Road	At Adelaide River Showgrounds	RDVDP011	RELOCATED TO RDVDP022 - 2005	2005
Elrundie Ave	200m South of University Ave	UDVDP061		2009
Fog Bay Road	2km West of Cox Peninsular Road	RDVDP032		2009
Gilruth Avenue	At Darwin Highschool Crossing	UDVDP004	SITE REMOVED 2008 DURING MIDDLE SCHOOL C	2007
Gunn Point Road	700m West of Howard River Bridge	RDVDP021		2009
Howard Springs Road	500m East of Stuart Hwy	UDVDP018		2009
Kakadu Highway	500m East of Stuart Highway	RDVDP012	RELOCATED TO RDVDP044 - 2008	2008
Kakadu Highway	19km East of Stuart Highway	RDVDP044		2009
Kakadu Highway	3km South of Arnhem Highway	RDVDP004		2009
Lambrick Avenue	200m West of Stuart Highway	UDVDP023		2009
Litchfield Park Road	5km West of Finnis River Crossing	RDVDP035		2009
Litchfield Park Road	2km West of Cox Peninsula Road	RDVDP014		2009
McMillans Road	500m North of Stuart Hwy	UDVDP021		2009
McMillans Road	100m East of Sabine Rd	UDVDP008		2009
McMinn Street	50m East of Daly St	UDVDP007		2009
Oenpelli Road	1km North of Arnhem Highway	RDVDP016		2009
Ooloo Road	2km East of Dorat Road	RDVDP043		2009
Roystonea Ave	100m West of Yarrowonga Rd	UDVDP015		2009
Stuart Highway	10m South of Duke St	UDVDP003		2009
Stuart Highway	200m East of Bagot Rd Intersection	UDVDP001		2009
Stuart Highway	50m West of Amy Johnson Ave	UDVDP014		2009

Primary Count Stations**Table: 4B Stations and Last Year Recorded****Year: 2009****Region: Darwin**

Road	Location	Station	Comment	Year Last Recorded
Stuart Highway	400m East of Berrimah Rd.	UDVDP010		2009
Stuart Highway	500m West of Howard Springs Rd	UDVDP017		2009
Stuart Highway	500m North of Arnhem Hwy	UDVDP020		2009
Stuart Highway	2km North of Manton Dam T/O	RDVDP002		2009
Stuart Highway	500m South of Adelaide River Bridge	RDVDP003		2009
Stuart Highway	2km North of Kakadu Highway	RDVDP005		2009
Temple Tce	300m North of Roystonea Ave	UDVDP066	UPGRADED TO UDVDP024 - 2001	2000
Temple Terrace	100m South of Stuart Hwy	UDVDP024		2009
Tiger Brennan Drive	800m West of Berrimah Rd.	UDVDP022		2009
Tiger Brennan Drive	500m West of Hook Rd	UDVDP016		2009
Tiger Brennan Drive	200m North of Gothenberg Crs	UDVDP006		2009
Trower Road	50m West of Ryland Rd	UDVDP009		2009
Vanderlin Drive	100m West of Lee Point Rd	UDVDP013		2009
Vanderlin Drive	100m North of Manunda Tce	UDVDP012		2009
Wishart Road	2km West of Elrundie Ave	UDVDP085		2009

Darwin Total = 52

Primary Count Stations

Table: 4B Stations and Last Year Recorded

Year: 2009

Region: East Arnhem

Road	Location	Station	Comment	Year Last Recorded
Central Arnhem Rd	35km West of Dhupuma T/O	REVDP001		2007

East Arnhem Total = 1

Primary Count Stations**Table: 4B Stations and Last Year Recorded****Year: 2009**
Region: Katherine

Road	Location	Station	Comment	Year Last Recorded
Buntine Highway	1km South of Top Springs	RKVDP005		2009
Carpentaria Highway	2km East of Stuart Highway	RKVDP008		2009
Central Arnhem	1km East of Stuart Highway	RKVDP006		2009
Giles Street	Mid Second & Third Streets	UKVDP004		2009
Katherine Gorge	10km East of Stuart Highway	RKVDP009		2009
Roper Highway	44km East of Stuart Highway	RKVBP007		2009
Stuart Highway	20km North of Katherine River Bridge	RKVDP001		2009
Stuart Highway	50m North of Katherine River Bridge	UKVDP001		2009
Stuart Highway	100m South of Victoria Hwy	UKVDP002		2009
Stuart Highway	500m South of Crawford St	UKVDP005		2009
Stuart Highway	6km South of Cutta Cutta Caves	RKVDP012		2009
Stuart Highway	19km North of Carpentaria Hwy	RKVDP003		2009
Victoria Highway	13km West of Stuart Highway	RKVDP004		2009
Victoria Highway	24km West of Timber Creek	RKVDP010		2009
Victoria Hwy	500m West of Katherine Tce	UKVDP003		2009

Katherine Total = 15

Primary Count Stations**Table: 4B Stations and Last Year Recorded****Year: 2009**
Region: Tennant Creek

Road	Location	Station	Comment	Year Last Recorded
Barkly Highway	100km East of Threeways	RTVDP007		2009
Barkly Highway	8km East of Avon Downs	RTVDP005		2009
Peko Road	10m West of Ambrose Street	UTVDP003		1998
Stuart Highway	50m South of Blain Street	UTVDP001		1998
Stuart Highway	100m North of Threeways	RTVDP001		2009
Stuart Highway	5km South of Threeways	RTVDP003		2009
Stuart Highway	50m North of Garnett St	UTVDP002		2009
Stuart Highway	10km South of Tennant Creek	RTVDP002		2009
Tablelands Highway	1km North of Barkly Highway	RTVDP006		2009

Tennant Creek Total = 9

All Stations

Table: 4D Road Closures/Restrictions

Year: 2009

Region: All

Road Name	Station Location	Site Number	Days Affected	Month(s) Affected	Restriction Type	Description	Details
Amy Johnson Avenue	Mid Stuart Hwy & Tiger Brennan Drive	UDVDC088	2	Mar	Closure	ROAD CLOSED	ROAD WORKS
Amy Johnson Avenue	Mid Stuart Hwy & Tiger Brennan Drive	UDVDC088	89	Jan - Apr	Closure	ROAD CLOSED	TRAFFIC ACCIDENT
Arapunya Road	8Km North Of Plenty Hwy	RAVDC028	255	Apr - Dec	Restriction	HIGH CLEARANCE 4WD ONLY	ROAD DAMAGE
Arapunya Road	8Km North Of Plenty Hwy	RAVDC028	2	Feb	Restriction	HIGH CLEARANCE ONLY	ROAD DAMAGE
Arnhem Highway	9.5Km East Of Point Stuart Rd.	RDVDP018	3	Feb	Restriction	WITH CAUTION	WATER OVER ROAD
Arnhem Highway	9.5Km East Of Point Stuart Rd.	RDVDP018	201	Jan - Jul	Restriction	WITH CAUTION	WATER OVER ROAD
Austral Downs Road	8Km South Of Barkly Hwy	RTVDC023	9	Dec	Closure	IMPASSABLE	WATER OVER ROAD
Austral Downs Road	8Km South Of Barkly Hwy	RTVDC023	1	Oct	Closure	IMPASSABLE	ROAD DAMAGE
Bagot Road	100M North Of Mcmillans Rd	UDVDC042	1	Oct	Restriction	LANE CLOSURE	ROAD WORKS
Bagot Road	100M North Of Mcmillans Rd	UDVDC042	1	Oct	Restriction	LANE CLOSURE	ROAD WORKS
Bagot Road	50M South Of Nemaluk Dr	UDVDP002	1	Oct	Restriction	LANE CLOSURE	ROAD WORKS
Bagot Road	50M South Of Nemaluk Dr	UDVDP002	1	Jan	Restriction	LANE CLOSURE	ROAD WORKS
Barkly Highway	8Km East Of Avon Downs	RTVDP005	8	Jan - Feb	Closure	ROAD CLOSED	FLOODING
Barkly Highway	In Front Of Radio Repeater 8501	RTVDC029	2	Jan	Restriction	WEIGHT AND OR VEHICLE TYPE RESTRICTION	80% AXLE GROUP LIMIT
Barkly Highway	100Km East Of Threeways	RTVDP007	8	Jan	Restriction	WEIGHT AND OR VEHICLE TYPE RESTRICTION	NO OVER MASS PERMIT VEHICLES
Barkly Highway	In Front Of Radio Repeater 8501	RTVDC029	18	Jan	Restriction	WEIGHT AND OR VEHICLE TYPE RESTRICTION	MAXIMUM GVM 4.5 TONNE, LIGHT VEHICLES ONLY
Barkly Highway	In Front Of Radio Repeater 8501	RTVDC029	1	Jan	Closure	ROAD CLOSED	FLOODING
Barkly Highway	In Front Of Radio Repeater 8501	RTVDC029	27	Feb - Mar	Closure	ROAD CLOSED	FLOODING
Barkly Highway	In Front Of Radio Repeater 8501	RTVDC029	2	Jan	Restriction	WEIGHT AND OR VEHICLE TYPE RESTRICTION	NO OVER MASS PERMIT VEHICLES
Barkly Highway	8Km East Of Avon Downs	RTVDP005	2	Jan	Restriction	WEIGHT AND OR VEHICLE TYPE RESTRICTION	NO OVER MASS PERMIT VEHICLES
Barkly Highway	In Front Of Radio Repeater 8501	RTVDC029	18	Jan	Restriction	WEIGHT AND OR VEHICLE TYPE RESTRICTION	NO OVER MASS PERMIT VEHICLES
Barkly Highway	8Km East Of Avon Downs	RTVDP005	8	Jan	Closure	ROAD CLOSED	FLOODING
Barkly Highway	8Km East Of Avon Downs	RTVDP005	8	Jan - Feb	Restriction	WEIGHT AND OR VEHICLE TYPE RESTRICTION	MAXIMUM GVM 4.5 TONNE, LIGHT VEHICLES ONLY
Barkly Highway	8Km East Of Avon Downs	RTVDP005	27	Feb - Mar	Restriction	WEIGHT AND OR VEHICLE TYPE RESTRICTION	80% AXLE GROUP LIMIT
Barkly Highway	8Km East Of Avon Downs	RTVDP005	1	Jan	Restriction	WEIGHT AND OR VEHICLE TYPE RESTRICTION	NO OVER MASS PERMIT VEHICLES
Barkly Highway	100Km East Of Threeways	RTVDP007	97	Jan - Apr	Closure	ROAD CLOSED	FLOODING
Barkly Stock Route	5Km East Of Stuart Hwy	RTVDC024	269	Apr - Dec	Closure	IMPASSABLE	WATER OVER ROAD
Barkly Stock Route	5Km East Of Stuart Hwy	RTVDC024	253	Apr - Dec	Restriction	WITH CAUTION	CHANGING SURFACE CONDITIONS
Buntine Highway	1Km South Of Top Springs	RKVDP005	28	Feb - Mar	Restriction	WEIGHT AND OR VEHICLE TYPE RESTRICTION	NO OVER MASS PERMIT VEHICLES

All Stations

Year: 2009

Table: 4D Road Closures/Restrictions

Region: All

Road Name	Station Location	Site Number	Days Affected	Month(s) Affected	Restriction Type	Description	Details
Buntine Highway	1Km South Of Top Springs	RKVDP005	3	Jan - Feb	Restriction	WEIGHT AND OR VEHICLE TYPE RESTRICTION	NO OVER MASS PERMIT VEHICLES
Buntine Highway	1Km South Of Top Springs	RKVDP005	2	Jan	Restriction	WEIGHT AND OR VEHICLE TYPE RESTRICTION	MAXIMUM GVM 4.5 TONNE, LIGHT VEHICLES ONLY
Buntine Highway	1Km South Of Top Springs	RKVDP005	12	Jan	Closure	IMPASSABLE	WATER OVER ROAD
Buntine Highway	1Km South Of Top Springs	RKVDP005	107	Jan - Apr	Closure	IMPASSABLE	FLOODING
Calvert Road	5Km East Of Tablelands Hwy	RTVDC025	203	Apr - Nov	Closure	IMPASSABLE	FLOODING
Calvert Road	5Km East Of Tablelands Hwy	RTVDC025	93	Jan - Apr	Restriction	WITH CAUTION	CHANGING SURFACE CONDITIONS
Carpentaria Highway	2Km East Of Stuart Highway	RKVDP008	1	Dec	Restriction	WITH CAUTION	WATER OVER ROAD
Central Arnhem Road	5Km North Of Mainoru T/O	RKVDC034	10	Dec	Restriction	4WD ONLY	CHANGING SURFACE CONDITIONS
Central Arnhem Road	5Km North Of Mainoru T/O	RKVDC034	98	Jan - Apr	Restriction	WEIGHT AND OR VEHICLE TYPE RESTRICTION	60% AXLE GROUP LIMIT, MAXIMUM 7 AXLES
Central Arnhem Road	1Km East Of Stuart Highway	RKVDP006	1	Dec	Restriction	WITH CAUTION	ROAD WORKS
Central Arnhem Road	North Of Bulman	RKVDC042	10	Dec	Restriction	4WD ONLY	CHANGING SURFACE CONDITIONS
Central Arnhem Road	5Km North Of Mainoru T/O	RKVDC034	29	Nov - Dec	Restriction	HIGH CLEARANCE 4WD ONLY	CHANGING SURFACE CONDITIONS
Central Arnhem Road	5Km North Of Mainoru T/O	RKVDC034	98	Jan - Apr	Restriction	WITH CAUTION	CHANGED TRAFFIC CONDITIONS
Central Arnhem Road	8Km East Of Barunga	RKVDC020	16	Jan	Restriction	WITH CAUTION	ROAD WORKS
Central Arnhem Road	5Km North Of Mainoru T/O	RKVDC034	10	Dec	Closure	IMPASSABLE	FLOODING
Central Arnhem Road	North Of Bulman	RKVDC042	16	Jan	Restriction	HIGH CLEARANCE 4WD ONLY	CHANGING SURFACE CONDITIONS
Central Arnhem Road	North Of Bulman	RKVDC042	29	Nov - Dec	Closure	IMPASSABLE	FLOODING
Central Arnhem Road	North Of Bulman	RKVDC042	78	Jan - Mar	Restriction	WITH CAUTION	CHANGED TRAFFIC CONDITIONS
Central Arnhem Road	5Km North Of Mainoru T/O	RKVDC034	10	Dec	Restriction	WEIGHT AND OR VEHICLE TYPE RESTRICTION	MAXIMUM GVM 8 TONNE
Central Arnhem Road	North Of Bulman	RKVDC042	78	Jan - Mar	Restriction	WEIGHT AND OR VEHICLE TYPE RESTRICTION	60% AXLE GROUP LIMIT, MAXIMUM 7 AXLES
Central Arnhem Road	North Of Bulman	RKVDC042	15	Feb - Mar	Restriction	WEIGHT AND OR VEHICLE TYPE RESTRICTION	MAXIMUM GVM 8 TONNE
Edith Falls Road	2Km East Of Stuart Hwy	RKVDC033	107	Jan - Apr	Restriction	WITH CAUTION	WATER OVER ROAD
Ernest Giles Road	2Km West Of Henbury Crater T/O	RAVDC060	112	Apr - Aug	Restriction	HIGH CLEARANCE 4WD ONLY	ROAD DAMAGE
Ernest Giles Road	2Km West Of Henbury Crater T/O	RAVDC060	5	Jan	Restriction	HIGH CLEARANCE ONLY	ROAD DAMAGE
Ernest Giles Road	2Km West Of Henbury Crater T/O	RAVDC060	131	Aug - Dec	Closure	IMPASSABLE	FLOODING
Ernest Giles Road	2Km West Of Henbury Crater T/O	RAVDC060	14	Dec	Restriction	WITH CAUTION	CHANGING SURFACE CONDITIONS

All Stations

Year: 2009

Table: 4D Road Closures/Restrictions

Region: All

Road Name	Station Location	Site Number	Days Affected	Month(s) Affected	Restriction Type	Description	Details
Ernest Giles Road	2Km West Of Henbury Crater T/O	RAVDC060	14	Dec	Restriction	WITH CAUTION	CHANGING SURFACE CONDITIONS
Fog Bay Road	2Km West Of Cox Peninsular Road	RDVDP032	12	Jan	Restriction	WEIGHT AND OR VEHICLE TYPE RESTRICTION	80% AXLE GROUP LIMIT, MAXIMUM 7 AXLES
Fog Bay Road	2Km West Of Cox Peninsular Road	RDVDP032	1	Feb	Restriction	WEIGHT AND OR VEHICLE TYPE RESTRICTION	MAXIMUM GVM 4.5 TONNE, LIGHT VEHICLES ONLY
Fog Bay Road	2Km West Of Cox Peninsular Road	RDVDP032	79	Jan - Mar	Restriction	WITH CAUTION	WATER OVER ROAD
Fog Bay Road	2Km West Of Cox Peninsular Road	RDVDP032	16	Mar	Restriction	WEIGHT AND OR VEHICLE TYPE RESTRICTION	MAXIMUM GVM 8 TONNE
Fog Bay Road	2Km West Of Cox Peninsular Road	RDVDP032	71	Jan - Mar	Restriction	WITH CAUTION	WATER OVER ROAD
Gimbat Road	1Km East Of Kakadu Hwy	RDVDC045	5	Feb	Closure	IMPASSABLE	FLOODING
Gorge Road	10Km East Of Stuart Highway	RKVDP009	67	Jan - Mar	Restriction	WITH CAUTION	WATER OVER ROAD
Gunn Point Road	700M West Of Howard River Bridge	RDVDP021	1	Dec	Restriction	WEIGHT AND OR VEHICLE TYPE RESTRICTION	MAXIMUM GVM 4.5 TONNE, LIGHT VEHICLES ONLY
Gunn Point Road	100M East Of Howard Springs Rd	RDVDC047	14	Mar	Closure	ROAD CLOSED	TRAFFIC ACCIDENT
Gunn Point Road	700M West Of Howard River Bridge	RDVDP021	1	Dec	Restriction	WEIGHT AND OR VEHICLE TYPE RESTRICTION	MAXIMUM GVM 4.5 TONNE, LIGHT VEHICLES ONLY
Gunn Point Road	10Km East Of Howard River Bridge	RDVDC061	67	Jan - Mar	Closure	ROAD CLOSED	TRAFFIC ACCIDENT
Gunn Point Road	10Km East Of Howard River Bridge	RDVDC061	14	Mar	Restriction	WEIGHT AND OR VEHICLE TYPE RESTRICTION	MAXIMUM GVM 4.5 TONNE, LIGHT VEHICLES ONLY
Gunn Point Road	10Km East Of Howard River Bridge	RDVDC061	1	Dec	Restriction	WEIGHT AND OR VEHICLE TYPE RESTRICTION	MAXIMUM GVM 4.5 TONNE, LIGHT VEHICLES ONLY
Gunn Point Road	700M West Of Howard River Bridge	RDVDP021	23	May - Jun	Closure	ROAD CLOSED	TRAFFIC ACCIDENT
Jim Jim Road	4Km East Of Arnhem Hwy	RDVDC024	255	Apr - Dec	Restriction	WITH CAUTION	ROAD DAMAGE
Larapinta Drive	30Km North Of Kings Canyon (At Jump Up)	RAVDP013	111	Jan - Apr	Restriction	HIGH CLEARANCE 4WD ONLY	ROAD DAMAGE
Larapinta Drive	30Km North Of Kings Canyon (At Jump Up)	RAVDP013	55	Jan - Feb	Restriction	HIGH CLEARANCE 4WD ONLY	ROAD DAMAGE
Lasseter Highway	500M West Of Stuart Highway	RAVDP007	55	Jan - Feb	Restriction	WITH CAUTION	CHANGING SURFACE CONDITIONS
Lasseter Highway	500M East Of Yulara / Airport Int.	RAVDP008	19	Dec	Restriction	WITH CAUTION	CHANGING SURFACE CONDITIONS
Litchfield Park Road	5Km West Of Finnis River Crossing	RDVDP035	34	Feb - Mar	Restriction	HIGH CLEARANCE ONLY	WATER OVER ROAD
Litchfield Park Road	5Km West Of Finnis River Crossing	RDVDP035	34	Feb - Mar	Restriction	WITH CAUTION	ROAD WORKS
Litchfield Park Road	5Km West Of Finnis River Crossing	RDVDP035	90	Jan - Mar	Restriction	WITH CAUTION	WATER OVER ROAD
Litchfield Park Road	2Km West Of Cox Peninsula Road	RDVDP014	55	Jan - Feb	Restriction	WEIGHT AND OR VEHICLE TYPE RESTRICTION	MAXIMUM GVM 8 TONNE
Luritja Road	500M East Of Kings Canyon Ranger Stn	RAVDP009	55	Jan - Feb	Restriction	WITH CAUTION	ROAD DAMAGE
Luritja Road	500M East Of Kings Canyon Ranger Stn	RAVDP009	84	Feb - May	Restriction	WITH CAUTION	WATER OVER ROAD
Luritja Road	500M East Of Kings Canyon Ranger Stn	RAVDP009	36	May - Jun	Restriction	WITH CAUTION	ROAD DAMAGE
Maningrida Access	1Km East Of Narbalek Mine T/Off	RDVDC063	5	Sep - Oct	Restriction	HIGH CLEARANCE ONLY	WATER OVER ROAD
Maningrida Access	1Km East Of Narbalek Mine T/Off	RDVDC063	135	Jan - May	Closure	ROAD CLOSED	SPECIAL EVENTS

All Stations

Year: 2009

Table: 4D Road Closures/Restrictions

Region: All

Road Name	Station Location	Site Number	Days Affected	Month(s) Affected	Restriction Type	Description	Details
Maningrida Access	1Km East Of Narbalek Mine T/Off	RDVDC063	196	Jun - Dec	Closure	IMPASSABLE	FLOODING
Maningrida Access	1Km East Of Narbalek Mine T/Off	RDVDC063	2	Aug	Restriction	WITH CAUTION	CHANGING SURFACE CONDITIONS
Maningrida Access	1Km East Of Narbalek Mine T/Off	RDVDC063	24	Feb	Restriction	WITH CAUTION	ENTRY PERMIT REQUIRED
Mataranka Homestead Road	1Km East Of Stuart Hwy	RKVDC022	32	Feb - Mar	Closure	IMPASSABLE	WATER OVER ROAD
Mataranka Homestead Road	1Km East Of Stuart Hwy	RKVDC022	7	Jan	Closure	IMPASSABLE	WATER OVER ROAD
Mataranka Homestead Road	1Km East Of Stuart Hwy	RKVDC022	21	Jan	Closure	ROAD CLOSED	FLOODING
Mataranka Homestead Road	1Km East Of Stuart Hwy	RKVDC022	365	Jan - Dec	Closure	ROAD CLOSED	FLOODING
Mount Wells Road	2Km East Of Stuart Hwy	RDVDC057	111	Jan - Apr	Restriction	HIGH CLEARANCE 4WD ONLY	CHANGING SURFACE CONDITIONS
Namatjira Drive	5Km West Of Larapinta Junction	RAVDP011	114	Apr - Aug	Restriction	HIGH CLEARANCE 4WD ONLY	ROAD DAMAGE
Namatjira Drive	5Km West Of Larapinta Junction	RAVDP011	142	Aug - Dec	Restriction	WITH CAUTION	ROAD DAMAGE
Namatjira Drive	5Km West Of Larapinta Junction	RAVDP011	56	Jan - Mar	Restriction	WITH CAUTION	ROAD DAMAGE
Nathan River Road	5Km South Of Roper Bar	RKVDC038	7	Mar	Closure	ROAD CLOSED	FLOODING
Nathan River Road	5Km South Of Roper Bar	RKVDC038	16	Jan	Restriction	HIGH CLEARANCE 4WD ONLY	ROAD DAMAGE
Nathan River Road	5Km South Of Roper Bar	RKVDC038	10	Dec	Restriction	WITH CAUTION	CHANGING SURFACE CONDITIONS
Nathan River Road	5Km South Of Roper Bar	RKVDC038	280	Mar - Dec	Restriction	4WD ONLY	WATER OVER ROAD
Nathan River Road	5Km South Of Roper Bar	RKVDC038	83	Jan - Apr	Restriction	HIGH CLEARANCE 4WD ONLY	CHANGING SURFACE CONDITIONS
Newcastle Waters Road	2Km West Of Stuart Hwy	RTVDC037	166	Jan - Jun	Closure	IMPASSABLE	FLOODING
Numbulwar Road	5Km East Of Ngukurr	RKVDC037	185	Jun - Dec	Closure	IMPASSABLE	FLOODING
Numbulwar Road	5Km East Of Ngukurr	RKVDC037	16	Jan	Restriction	HIGH CLEARANCE 4WD ONLY	CHANGED TRAFFIC CONDITIONS
Numbulwar Road	5Km East Of Ngukurr	RKVDC037	1	Aug	Restriction	WITH CAUTION	CHANGING SURFACE CONDITIONS
Oenpelli Road	1Km North Of Arnhem Highway	RDVDP016	5	Jan	Restriction	WITH CAUTION	ENTRY PERMIT REQUIRED
Plenty Highway	16Km East Of Stuart Highway	RAVDP004	144	Aug - Dec	Restriction	HIGH CLEARANCE 4WD ONLY	ROAD DAMAGE
Plenty Highway	16Km East Of Stuart Highway	RAVDP004	25	Feb - Mar	Restriction	WITH CAUTION	CHANGING SURFACE CONDITIONS
Plenty Highway	16Km East Of Stuart Highway	RAVDP004	29	Jan - Feb	Restriction	WITH CAUTION	ROAD DAMAGE
Plenty Highway	16Km East Of Stuart Highway	RAVDP004	144	Aug - Dec	Restriction	WITH CAUTION	ROAD DAMAGE
Plenty Highway	10Km East Of Huckitta Stn	RAVDC026	25	Feb - Mar	Restriction	WITH CAUTION	CHANGING SURFACE CONDITIONS
Plenty Highway	10Km East Of Huckitta Stn	RAVDC026	29	Jan - Feb	Restriction	WITH CAUTION	ROAD DAMAGE
Plenty Highway	56Km East Of Stuart Hwy	RAVDC025	29	Jan - Feb	Restriction	WITH CAUTION	ROAD DAMAGE
Plenty Highway	10Km East Of Huckitta Stn	RAVDC026	5	Jan	Restriction	WITH CAUTION	ROAD DAMAGE
Plenty Highway	10Km East Of Huckitta Stn	RAVDC026	144	Aug - Dec	Restriction	HIGH CLEARANCE 4WD ONLY	ROAD DAMAGE

All Stations

Table: 4D Road Closures/Restrictions

Year: 2009

Region: All

Road Name	Station Location	Site Number	Days Affected	Month(s) Affected	Restriction Type	Description	Details
Plenty Highway	56Km East Of Stuart Hwy	RAVDC025	25	Feb - Mar	Restriction	WITH CAUTION	CHANGING SURFACE CONDITIONS
Plenty Highway	56Km East Of Stuart Hwy	RAVDC025	23	Feb	Restriction	WITH CAUTION	ROAD DAMAGE
Plenty Highway	56Km East Of Stuart Hwy	RAVDC025	23	Feb	Restriction	HIGH CLEARANCE 4WD ONLY	ROAD DAMAGE
Plenty Highway	10Km East Of Huckitta Stn	RAVDC026	23	Feb	Restriction	HIGH CLEARANCE 4WD ONLY	ROAD DAMAGE
Plenty Highway	16Km East Of Stuart Highway	RAVDP004	5	Jan	Restriction	HIGH CLEARANCE 4WD ONLY	ROAD DAMAGE
Plenty Highway	56Km East Of Stuart Hwy	RAVDC025	20	Dec	Restriction	HIGH CLEARANCE 4WD ONLY	ROAD DAMAGE
Port Keats Road	5Km West Of Daly River Crossing	RDVDC056	11	Dec	Restriction	WEIGHT AND OR VEHICLE TYPE RESTRICTION	MAXIMUM GVM 4.5 TONNE, LIGHT VEHICLES ONLY
Port Keats Road	5Km West Of Daly River Crossing	RDVDC056	9	Nov - Dec	Restriction	WEIGHT AND OR VEHICLE TYPE RESTRICTION	80% AXLE GROUP LIMIT, MAXIMUM 13 AXLES
Port Keats Road	5Km West Of Daly River Crossing	RDVDC056	4	May	Restriction	WEIGHT AND OR VEHICLE TYPE RESTRICTION	100% LEGAL LIMITS, MAXIMUM 13 AXLES
Port Keats Road	5Km West Of Daly River Crossing	RDVDC056	7	May	Restriction	WEIGHT AND OR VEHICLE TYPE RESTRICTION	100% LEGAL LIMITS, MAXIMUM 13 AXLES
Port Keats Road	5Km West Of Daly River Crossing	RDVDC056	114	Jan - Apr	Restriction	WEIGHT AND OR VEHICLE TYPE RESTRICTION	80% AXLE GROUP LIMIT, MAXIMUM 7 AXLES
Port Keats Road	5Km West Of Daly River Crossing	RDVDC056	105	May - Sep	Restriction	WEIGHT AND OR VEHICLE TYPE RESTRICTION	MAXIMUM GVM 4.5 TONNE, LIGHT VEHICLES ONLY
Port Keats Road	5Km West Of Daly River Crossing	RDVDC056	13	Apr - May	Restriction	WITH CAUTION	ROAD WORKS
Port Keats Road	5Km West Of Daly River Crossing	RDVDC056	8	May	Restriction	WEIGHT AND OR VEHICLE TYPE RESTRICTION	MAXIMUM GVM 8 TONNE
Port Keats Road	5Km West Of Daly River Crossing	RDVDC056	10	Dec	Restriction	WEIGHT AND OR VEHICLE TYPE RESTRICTION	80% AXLE GROUP LIMIT, MAXIMUM 13 AXLES
Ranken Road	5Km East Of Brunette Downs	RTVDC028	213	Apr - Nov	Restriction	HIGH CLEARANCE 4WD ONLY	CHANGING SURFACE CONDITIONS
Ranken Road	5Km East Of Brunette Downs	RTVDC028	97	Jan - Apr	Restriction	WITH CAUTION	CHANGING SURFACE CONDITIONS
Ranken Road	5Km East Of Brunette Downs	RTVDC028	2	Feb	Closure	IMPASSABLE	FLOODING
Roper Highway	10Km East Of Roper Bar	RKVDC036	47	Jan - Feb	Closure	ROAD CLOSED	FLOODING
Roper Highway	5Km East Of Hodgson Downs T/O	RKVDC035	2	Feb	Restriction	WITH CAUTION	WATER OVER ROAD
Roper Highway	5Km East Of Hodgson Downs T/O	RKVDC035	47	Jan - Feb	Closure	ROAD CLOSED	FLOODING
Roper Highway	10Km East Of Roper Bar	RKVDC036	51	Feb - Apr	Closure	IMPASSABLE	FLOODING
Roper Highway	10Km East Of Roper Bar	RKVDC036	38	Apr - May	Closure	ROAD CLOSED	FLOODING
Roper Highway	10Km East Of Roper Bar	RKVDC036	3	May	Restriction	4WD ONLY	CHANGING SURFACE CONDITIONS
Roper Highway	5Km East Of Hodgson Downs T/O	RKVDC035	23	Jan	Restriction	HIGH CLEARANCE 4WD ONLY	ROAD DAMAGE

All Stations

Table: 4D Road Closures/Restrictions

Year: 2009

Region: All

Road Name	Station Location	Site Number	Days Affected	Month(s) Affected	Restriction Type	Description	Details
Ross Highway	6.5Km East Of Stuart Highway	RAVDP006	23	Jan	Restriction	WITH CAUTION	CHANGING SURFACE CONDITIONS
Ross Highway	Between Round-A-Bout & John Blakeman Bridge	UAVDP011	20	Jan	Restriction	WITH CAUTION	CHANGING SURFACE CONDITIONS
Sandover Highway	10Km North Of Plenty Hwy	RAVDC022	144	Aug - Dec	Restriction	HIGH CLEARANCE 4WD ONLY	CHANGING SURFACE CONDITIONS
Sandover Highway	10Km North Of Plenty Hwy	RAVDC022	40	Jul - Aug	Restriction	WITH CAUTION	CHANGING SURFACE CONDITIONS
Sandover Highway	10Km North Of Plenty Hwy	RAVDC022	73	Apr - Jul	Restriction	WITH CAUTION	CHANGING SURFACE CONDITIONS
Sandover Highway	10Km North Of Plenty Hwy	RAVDC022	89	Jan - Apr	Restriction	HIGH CLEARANCE ONLY	CHANGING SURFACE CONDITIONS
Sandover Highway	10Km North Of Plenty Hwy	RAVDC022	3	Jan	Restriction	HIGH CLEARANCE 4WD ONLY	ROAD DAMAGE
Sandover Highway	10Km North Of Plenty Hwy	RAVDC022	2	Jan	Restriction	WEIGHT AND OR VEHICLE TYPE RESTRICTION	MAXIMUM GVM 4.5 TONNE, LIGHT VEHICLES ONLY
Sandover Highway	10Km North Of Plenty Hwy	RAVDC022	138	Jan - May	Closure	ROAD CLOSED	FLOODING
Santa Teresa Road	1Km East Of Stuart Hwy Intersection	UAVDC041	85	May - Aug	Restriction	WITH CAUTION	CHANGING SURFACE CONDITIONS
Santa Teresa Road	1Km East Of Stuart Hwy Intersection	UAVDC041	144	Aug - Dec	Restriction	WITH CAUTION	ROAD WORKS
Santa Teresa Road	1Km East Of Stuart Hwy Intersection	UAVDC041	25	Jan - Feb	Restriction	WITH CAUTION	CHANGING SURFACE CONDITIONS
Stuart Highway	15Km South Of Wauchope	RTVDC021	76	May - Aug	Restriction	WITH CAUTION	WATER OVER ROAD
Stuart Highway	200M North Of Kulgera	RAVDP003	25	Jan - Feb	Restriction	WITH CAUTION	ROAD DAMAGE
Stuart Highway	10Km South Of Tennant Creek	RTVDP002	55	Jan - Feb	Restriction	WITH CAUTION	WATER OVER ROAD
Stuart Highway	200M North Of Kulgera	RAVDP003	55	Jan - Feb	Restriction	WITH CAUTION	CHANGING SURFACE CONDITIONS
Stuart Highway	1Km South Of Airport Intersection	RAVDC073	1	Jan	Restriction	WITH CAUTION	CHANGING SURFACE CONDITIONS
Stuart Highway	400M East Of Berrimah Rd.	UDVDP010	16	Jan	Closure	ROAD CLOSED	TRAFFIC ACCIDENT
Stuart Highway	50M North Of Katherine River Bridge	UKVDP001	16	Jan	Restriction	WITH CAUTION	WATER OVER ROAD
Stuart Highway	100M South Of Victoria Hwy	UKVDP002	55	Jan - Feb	Restriction	WITH CAUTION	WATER OVER ROAD
Stuart Highway	100Km South Of Alice Springs	RAVDP010	16	Jan	Restriction	WITH CAUTION	CHANGING SURFACE CONDITIONS
Stuart Highway	500M South Of Crawford St	UKVDP005	25	Jan - Feb	Restriction	WITH CAUTION	WATER OVER ROAD
Stuart Highway	50M South Of Blain Street	UTVDC001	25	Jan - Feb	Restriction	WITH CAUTION	WATER OVER ROAD
Stuart Highway	100M North Of Threeways	RTVDP001	25	Jan - Feb	Restriction	WITH CAUTION	WATER OVER ROAD
Stuart Highway	30Km North Of Barrow Ck	RTVDC022	21	Feb - Mar	Restriction	WITH CAUTION	WATER OVER ROAD
Stuart Highway	6Km South Of Cutta Cutta Caves	RKVDP012	16	Jan	Restriction	WITH CAUTION	WATER OVER ROAD
Stuart Highway	19Km North Of Carpentaria Hwy	RKVDP003	25	Jan - Feb	Restriction	WITH CAUTION	WATER OVER ROAD
Stuart Highway	5Km South Of Threeways	RTVDP003	16	Jan	Restriction	WITH CAUTION	WATER OVER ROAD
Stuart Highway	6Km South Of Cutta Cutta Caves	RKVDP012	7	Jan - Feb	Restriction	WITH CAUTION	WATER OVER ROAD

All Stations

Year: 2009

Table: 4D Road Closures/Restrictions

Region: All

Road Name	Station Location	Site Number	Days Affected	Month(s) Affected	Restriction Type	Description	Details
Stuart Highway	10Km South Of Carpentaria Hwy	RKVDC023	21	Feb - Mar	Restriction	WITH CAUTION	WATER OVER ROAD
Stuart Highway	10Km South Of Carpentaria Hwy	RKVDC023	7	Jan - Feb	Restriction	WITH CAUTION	WATER OVER ROAD
Stuart Highway	6Km South Of Cutta Cutta Caves	RKVDP012	7	Jan - Feb	Restriction	WITH CAUTION	WATER OVER ROAD
Stuart Highway	19Km North Of Carpentaria Hwy	RKVDP003	25	Jan - Feb	Restriction	WITH CAUTION	WATER OVER ROAD
Stuart Highway	50M North Of Garnett St	UTVDP002	21	Feb - Mar	Restriction	WITH CAUTION	WATER OVER ROAD
Stuart Highway	19Km North Of Carpentaria Hwy	RKVDP003	16	Jan	Restriction	WITH CAUTION	WATER OVER ROAD
Stuart Highway	20Km North Of Katherine River Bridge	RKVDP001	254	Apr - Dec	Restriction	WITH CAUTION	WATER OVER ROAD
Tablelands Highway	160Km North Of Barkly Hwy	RTVDC027	38	Mar - Apr	Restriction	WEIGHT AND OR VEHICLE TYPE RESTRICTION	NO OVER MASS PERMIT VEHICLES
Tablelands Highway	160Km North Of Barkly Hwy	RTVDC027	21	Jan - Feb	Restriction	WEIGHT AND OR VEHICLE TYPE RESTRICTION	100% LEGAL LIMITS, MAXIMUM 7 AXLES
Tablelands Highway	160Km North Of Barkly Hwy	RTVDC027	254	Apr - Dec	Restriction	WEIGHT AND OR VEHICLE TYPE RESTRICTION	MAXIMUM GVM 4.5 TONNE, LIGHT VEHICLES ONLY
Tablelands Highway	1Km North Of Barkly Highway	RTVDP006	5	Jan	Restriction	WEIGHT AND OR VEHICLE TYPE RESTRICTION	NO OVER MASS PERMIT VEHICLES
Tablelands Highway	1Km North Of Barkly Highway	RTVDP006	19	Jan	Restriction	WEIGHT AND OR VEHICLE TYPE RESTRICTION	NO OVER MASS PERMIT VEHICLES
Tablelands Highway	1Km North Of Barkly Highway	RTVDP006	33	Feb - Mar	Closure	ROAD CLOSED	FLOODING
Tablelands Highway	1Km North Of Barkly Highway	RTVDP006	5	Jan	Closure	IMPASSABLE	FLOODING
Tablelands Highway	160Km North Of Barkly Hwy	RTVDC027	33	Feb - Mar	Restriction	WEIGHT AND OR VEHICLE TYPE RESTRICTION	NO OVER MASS PERMIT VEHICLES
Tablelands Highway	160Km North Of Barkly Hwy	RTVDC027	38	Mar - Apr	Closure	IMPASSABLE	FLOODING
Tablelands Highway	1Km North Of Barkly Highway	RTVDP006	19	Jan	Restriction	WEIGHT AND OR VEHICLE TYPE RESTRICTION	100% LEGAL LIMITS, MAXIMUM 7 AXLES
Tablelands Highway	160Km North Of Barkly Hwy	RTVDC027	77	Oct - Dec	Closure	ROAD CLOSED	FLOODING
Tablelands Highway	160Km North Of Barkly Hwy	RTVDC027	21	Jan - Feb	Restriction	WITH CAUTION	ROAD WORKS
Tablelands Highway	1Km North Of Barkly Highway	RTVDP006	21	Jan	Restriction	WEIGHT AND OR VEHICLE TYPE RESTRICTION	MAXIMUM GVM 4.5 TONNE, LIGHT VEHICLES ONLY
Tanami Road	16Km West Of Stuart Highway	RAVDP005	5	Jan	Restriction	WITH CAUTION	ROAD DAMAGE
Tiger Brennan Drive	800M West Of Berrimah Rd.	UDVDP022	79	Jan - Mar	Restriction	WITH CAUTION	ROAD WORKS
Tjukururu Road	32Km West Of Kata Tjuta	RAVDP064	33	Mar - Apr	Restriction	HIGH CLEARANCE 4WD ONLY	ROAD DAMAGE
Tjukururu Road	32Km West Of Kata Tjuta	RAVDP064	8	Jan	Restriction	WITH CAUTION	CHANGING SURFACE CONDITIONS
Tjukururu Road	32Km West Of Kata Tjuta	RAVDP064	255	Apr - Dec	Restriction	WEIGHT AND OR VEHICLE TYPE RESTRICTION	80% AXLE GROUP LIMIT
Tjukururu Road	32Km West Of Kata Tjuta	RAVDP064	1	Dec	Restriction	WITH CAUTION	CHANGING SURFACE CONDITIONS
Trower Road	100M North Of Parer Dr	UDVDC038	2	Dec	Restriction	LANE CLOSURE	ROAD WORKS
Trower Road	100M North Of Parer Dr	UDVDC038	1	Dec	Restriction	WITH CAUTION	ROAD WORKS
Trower Road	100M North Of Parer Dr	UDVDC038	2	Dec	Restriction	LANE CLOSURE	ROAD WORKS
Trower Road	50M West Of Ryland Rd	UDVDP009	1	Dec	Restriction	WITH CAUTION	ROAD WORKS

All Stations

Year: 2009

Table: 4D Road Closures/Restrictions

Region: All

Road Name	Station Location	Site Number	Days Affected	Month(s) Affected	Restriction Type	Description	Details
Trower Road	50M West Of Ryland Rd	UDVDP009	1	Dec	Restriction	LANE CLOSURE	ROAD WORKS
Trower Road	50M West Of Ryland Rd	UDVDP009	35	Jan - Feb	Restriction	LANE CLOSURE	ROAD WORKS
Victoria Highway	24Km West Of Timber Creek	RKVDP010	8	Feb - Mar	Restriction	WITH CAUTION	WATER OVER ROAD
Victoria Highway	24Km West Of Timber Creek	RKVDP010	4	Feb	Restriction	WITH CAUTION	WATER OVER ROAD
Victoria Highway	24Km West Of Timber Creek	RKVDP010	32	Feb - Mar	Restriction	WEIGHT AND OR VEHICLE TYPE RESTRICTION	80% AXLE GROUP LIMIT
Victoria Highway	24Km West Of Timber Creek	RKVDP010	75	Mar - May	Restriction	WEIGHT AND OR VEHICLE TYPE RESTRICTION	NO OVER MASS PERMIT VEHICLES
Victoria Highway	24Km West Of Timber Creek	RKVDP010	1	Feb	Restriction	WITH CAUTION	WATER OVER ROAD
Victoria Highway	24Km West Of Timber Creek	RKVDP010	7	Feb	Closure	IMPASSABLE	FLOODING
Victoria Highway	24Km West Of Timber Creek	RKVDP010	10	Feb	Restriction	HIGH CLEARANCE ONLY	WATER OVER ROAD
Victoria Highway	24Km West Of Timber Creek	RKVDP010	34	Jan - Feb	Restriction	WEIGHT AND OR VEHICLE TYPE RESTRICTION	NO OVER MASS PERMIT VEHICLES
Victoria Highway	24Km West Of Timber Creek	RKVDP010	1	Jan	Restriction	WEIGHT AND OR VEHICLE TYPE RESTRICTION	80% AXLE GROUP LIMIT
Victoria Highway	24Km West Of Timber Creek	RKVDP010	35	Jan - Feb	Restriction	WEIGHT AND OR VEHICLE TYPE RESTRICTION	80% AXLE GROUP LIMIT
Victoria Highway	13Km West Of Stuart Highway	RKVDP004	75	Mar - May	Restriction	WITH CAUTION	WATER OVER ROAD
Victoria Highway	13Km West Of Stuart Highway	RKVDP004	5	Feb	Restriction	WITH CAUTION	WATER OVER ROAD
Victoria Highway	24Km West Of Timber Creek	RKVDP010	6	Feb	Closure	ROAD CLOSED	FLOODING
Victoria Highway	24Km West Of Timber Creek	RKVDP010	35	Jan - Feb	Restriction	WEIGHT AND OR VEHICLE TYPE RESTRICTION	80% AXLE GROUP LIMIT
Victoria Highway	500M West Of Katherine Tce	UKVDP003	3	Jan	Restriction	WITH CAUTION	WATER OVER ROAD
Victoria Highway	24Km West Of Timber Creek	RKVDP010	1	Jan	Restriction	WEIGHT AND OR VEHICLE TYPE RESTRICTION	80% AXLE GROUP LIMIT, MAXIMUM 13 AXLES

All Total = 216

Primary Classification Count Stations

Year: 2009

Table: 5.1 Vehicle Classification at Rural Primary Stations

Region: Alice Springs

Road Name/Location	Station	Month (Days)	Direction	1	2	3	4	5	6	7	8	9	10	11	12
Lasseter Highway 500m West of Stuart Highway	RAVDP007	May (21)	Inbound	55.92	20.16	12.3	2.82	0.05	4.81	1.13	0.24	0.43	0.16	1.34	0.64
		Jun (30)	Inbound	53.2	22.84	12.68	2.62	0.1	5.04	0.98	0.12	0.3	0.07	1.26	0.79
		May (21)	Outbound	55.45	21.86	12.43	2.4	0.2	2.65	2.4	0.2	0.4	0.18	1.31	0.53
		Jun (30)	Outbound	53.6	24.7	11.72	2.23	0.03	3.1	2.14	0.2	0.27	0.11	1.24	0.67
		May (21)	Both	55.68	21.04	12.37	2.6	0.13	3.69	1.78	0.22	0.42	0.17	1.33	0.59
		Jun (30)	Both	53.41	23.81	12.17	2.42	0.06	4.03	1.58	0.16	0.29	0.09	1.25	0.73
Lasseter Highway 500m East of Yulara / Airport Int.	RAVDP008	May (21)	Inbound	62.75	15.7	11.86	2.91	0.07	2.95	2.28	0.07	0.22	0.07	0.87	0.25
		Jun (30)	Inbound	60.14	19.24	11.59	2.5	0.07	2.95	2.07	0.14	0.22	0.03	0.79	0.26
		May (21)	Outbound	61.1	14.21	9.22	4.08	4.02	1.83	2.83	0.89	0.57	0.09	0.94	0.23
		Jun (30)	Outbound	57.6	17.45	7.59	5.3	4.25	2	2.88	1.2	0.67	0.06	0.82	0.18
		May (21)	Both	61.93	14.97	10.55	3.49	2.02	2.39	2.55	0.47	0.4	0.08	0.9	0.24
		Jun (30)	Both	58.87	18.35	9.59	3.89	2.15	2.47	2.47	0.67	0.45	0.04	0.81	0.22
Luritja Road 500m East of Kings Canyon Ranger Stn	RAVDP009	Jan (31)	Inbound	72.91	2.73	9.45	5.01	0	5.19	4.18	0	0.04	0	0.31	0.18
		Feb (28)	Inbound	68.14	1.68	12.49	5.93	0	6.25	4.72	0.05	0.1	0	0.37	0.26
		Mar (31)	Inbound	68.93	3.11	12.14	4.92	0.08	5.22	4.19	0.08	0.42	0	0.69	0.23
		Apr (30)	Inbound	69.23	8.82	10.74	3.41	0	3.84	3.49	0.05	0.11	0	0.16	0.16
		May (31)	Inbound	61.78	14.92	12.98	3.04	0.15	3.19	3.16	0.1	0.28	0.05	0.13	0.23
		Jun (30)	Inbound	57.88	18.59	12.79	2.82	0.02	3.44	2.84	0.11	0.34	0.36	0.67	0.13
		Jul (28)	Inbound	63.36	17.59	11.15	1.78	0.02	2.69	2.23	0.07	0.26	0.18	0.59	0.07
		Aug (28)	Inbound	68.72	12.34	10.65	2.02	0	3.09	1.96	0	0.12	0.31	0.7	0.08
		Sep (28)	Inbound	65	13.48	10.98	2.95	0	3.4	2.73	0.03	0.2	0.43	0.73	0.1
		Oct (28)	Inbound	69.24	8.68	10.51	3.42	0	3.77	2.72	0	0.19	0.49	0.84	0.13
		Nov (28)	Inbound	70.31	2.4	11.4	4.64	0	5.66	3.54	0.04	0.28	0.67	0.87	0.2
		Dec (28)	Inbound	73.39	2.19	9.73	3.71	0	4.55	3.57	0.22	0.04	0.67	1.74	0.18
		Jan (31)	Outbound	71.11	3	11.23	4.87	0	5.35	3.92	0	0.04	0	0.3	0.17
		Feb (28)	Outbound	66.7	2.33	13.57	5.64	0	6.47	4.45	0.05	0.16	0.05	0.31	0.26
		Mar (31)	Outbound	67.69	3.71	12.99	4.7	0.04	5.49	3.86	0.04	0.49	0	0.76	0.23
		Apr (30)	Outbound	67.46	10.64	11.2	3.29	0.05	3.8	3.06	0.05	0.1	0.03	0.18	0.13
		May (31)	Outbound	59.11	16.29	14.09	2.98	0.15	3.62	3.03	0.1	0.32	0.05	0.12	0.15
		Jun (30)	Outbound	56.4	19.75	13.36	2.66	0.11	3.55	2.64	0.11	0.32	0.34	0.64	0.11
Jul (28)	Outbound	61.89	18.31	11.99	1.57	0.02	3.03	1.96	0.1	0.24	0.18	0.65	0.06		
Aug (28)	Outbound	67.99	12.1	11.61	2.02	0	3.3	1.78	0	0.1	0.32	0.67	0.1		
Sep (28)	Outbound	64.57	13.93	11.12	2.83	0.02	3.5	2.57	0.02	0.19	0.38	0.76	0.1		

Framed Data is recorded in Double Axle Counts.

Primary Classification Count Stations

Year: 2009

Table: 5.1 Vehicle Classification at Rural Primary Stations

Region: Alice Springs

Road Name/Location	Station	Month (Days)	Direction	1	2	3	4	5	6	7	8	9	10	11	12	
Luritja Road 500m East of Kings Canyon Ranger Stn Continued	RAVDP009	Oct (28)	Outbound	67.77	9.13	11.12	3.48	0	4.22	2.57	0.03	0.19	0.5	0.83	0.17	
		Nov (28)	Outbound	69.12	2.63	12.34	4.72	0.04	5.78	3.34	0.04	0.28	0.67	0.86	0.2	
		Dec (28)	Outbound	72.27	1.96	10.99	3.69	0	5.07	3.03	0.18	0.13	0.67	1.78	0.22	
		Jan (31)	Both	72	2.87	10.35	4.94	0	5.27	4.05	0	0.04	0	0.31	0.17	
		Feb (28)	Both	67.41	2.01	13.03	5.79	0	6.36	4.59	0.05	0.13	0.03	0.34	0.26	
		Mar (31)	Both	68.31	3.41	12.57	4.81	0.06	5.36	4.02	0.06	0.46	0	0.72	0.23	
		Apr (30)	Both	68.33	9.75	10.97	3.35	0.03	3.82	3.27	0.05	0.1	0.01	0.17	0.14	
		May (31)	Both	60.43	15.61	13.54	3.01	0.15	3.41	3.1	0.1	0.3	0.05	0.12	0.19	
		Jun (30)	Both	57.13	19.18	13.08	2.74	0.07	3.5	2.74	0.11	0.33	0.35	0.66	0.12	
		Jul (28)	Both	62.62	17.96	11.57	1.68	0.02	2.86	2.09	0.08	0.25	0.18	0.62	0.07	
		Aug (28)	Both	68.35	12.22	11.14	2.02	0	3.2	1.87	0	0.11	0.32	0.68	0.09	
		Sep (28)	Both	64.78	13.71	11.05	2.89	0.01	3.45	2.65	0.02	0.2	0.4	0.74	0.1	
		Oct (28)	Both	68.51	8.9	10.81	3.45	0	4	2.65	0.01	0.19	0.49	0.83	0.15	
		Nov (28)	Both	69.71	2.52	11.87	4.68	0.02	5.72	3.44	0.04	0.28	0.67	0.86	0.2	
		Dec (28)	Both	72.83	2.07	10.36	3.7	0	4.81	3.3	0.2	0.09	0.67	1.76	0.2	
		All (349)	Inbound	66.45	10.77	11.3	3.26	0.02	3.85	3.04	0.06	0.21	0.26	0.62	0.15	
All (349)	Outbound	65.01	11.49	12.12	3.16	0.04	4.08	2.79	0.06	0.22	0.26	0.63	0.14			
All (349)	Both	65.73	11.13	11.72	3.21	0.03	3.97	2.91	0.06	0.21	0.26	0.63	0.14			
Namatjira Dr 5km South of Beer Can Cnr	RAVDP012	May (21)	Inbound	75.8	15.06	7.65	0.49	0	0.74	0	0	0	0	0.25	0	
		Jun (30)	Inbound	74.38	14.12	7.57	2.47	0.15	0.73	0.15	0.29	0	0	0.15	0	
		May (21)	Outbound	84.51	7.74	6.83	0	0	0.91	0	0	0	0	0	0	
		Jun (30)	Outbound	80	10.75	8.51	0	0	0.75	0	0	0	0	0	0	
		May (21)	Both	80.33	11.26	7.23	0.24	0	0.83	0	0	0	0	0.12	0	
		Jun (30)	Both	77.16	12.45	8.03	1.25	0.07	0.74	0.07	0.15	0	0	0.07	0	
Namatjira Drive 5km West of Larapinta Junction	RAVDP011	May (21)	Inbound	77.14	9.7	9.51	1.53	0	1.13	0.69	0.05	0	0	0.1	0.15	
		Jun (30)	Inbound	79.34	8.91	9.17	0.88	0.12	0.79	0.56	0.06	0.06	0.03	0.09	0	
		May (21)	Outbound	76.35	7.85	12.48	0.78	0.15	1.12	0.98	0.1	0	0	0.05	0.15	
		Jun (30)	Outbound	76.45	8.94	12.04	0.52	0.12	0.93	0.75	0.03	0.06	0.09	0.03	0.06	
		May (21)	Both	76.75	8.77	11	1.15	0.07	1.13	0.83	0.07	0	0	0.07	0.15	
		Jun (30)	Both	77.88	8.92	10.62	0.7	0.12	0.86	0.66	0.04	0.06	0.06	0.06	0.03	
Plenty Highway 16km East of Stuart Highway	RAVDP004	May (14)	Inbound	69.82	13.28	6.84	2.31	0	0.4	1.31	0.8	2.31	0.3	0.8	1.81	
		May (14)	Outbound	63.87	12.01	13.52	2.12	0	0.4	1.21	0.61	2.22	0.4	0.71	2.93	
		May (14)	Both	66.85	12.64	10.18	2.22	0	0.4	1.26	0.71	2.27	0.35	0.76	2.37	

Framed Data is recorded in Double Axle Counts.

Primary Classification Count Stations

Year: 2009

Table: 5.1 Vehicle Classification at Rural Primary Stations

Region: Alice Springs

Road Name/Location	Station	Month (Days)	Direction	1	2	3	4	5	6	7	8	9	10	11	12
Ross Highway 6.5km East of Stuart Highway	RAVDP006	May (21)	Inbound	82.27	2.09	12.7	0.56	0.02	0.36	0.06	0.15	1.04	0.08	0.48	0.2
		Jun (30)	Inbound	83.34	2.57	11.74	0.58	0.05	0.27	0.13	0.06	0.9	0.05	0.15	0.14
		May (21)	Outbound	88.37	2.45	6.34	0.58	0.03	0.17	0.08	0.31	0.96	0.06	0.47	0.18
		Jun (30)	Outbound	89.1	3.09	5.56	0.7	0.03	0.14	0.07	0.23	0.74	0.05	0.13	0.15
		May (21)	Both	85.3	2.27	9.54	0.57	0.02	0.27	0.07	0.23	1	0.07	0.48	0.19
		Jun (30)	Both	86.22	2.83	8.66	0.64	0.04	0.21	0.1	0.15	0.82	0.05	0.14	0.15
Stuart Highway 3km North of Alice Springs	RAVDP001	May (14)	Inbound	68.43	14.26	5.96	1.31	0.23	0.41	1.62	1.13	1.09	0.42	1.31	3.83
		May (14)	Outbound	72.67	6.06	8.88	1.54	0.39	0.5	1.01	1.24	1.38	0.4	1.51	4.43
		May (14)	Both	70.38	10.48	7.31	1.42	0.3	0.45	1.34	1.18	1.22	0.41	1.4	4.1
Stuart Highway 100km South of Alice Springs	RAVDP010	May (14)	Inbound	50.23	24.38	10.79	1.62	0.1	3.51	1.74	0.48	0.48	0.48	2.2	3.99
		May (14)	Outbound	60.71	11.1	11.27	1.97	0.24	2.83	2.01	0.41	0.72	0.58	2.86	5.31
		May (14)	Both	54.58	18.86	10.99	1.77	0.16	3.22	1.85	0.45	0.58	0.52	2.47	4.54
Stuart Highway 200m North of Kulgera	RAVDP003	Jan (31)	Inbound	68.41	12.47	4.46	0.76	0.18	0.86	1.43	0.43	1.31	1.29	3.36	5.04
		Feb (28)	Inbound	60.11	8.25	6.19	1.96	0.3	1.08	1.72	0.85	3.52	1.52	6.42	8.08
		Mar (31)	Inbound	59.76	13.01	6.77	0.97	0.25	1.19	2.86	0.44	2.14	1.47	4.27	6.88
		Apr (30)	Inbound	53.47	23.56	6.59	0.61	0.13	1.82	3.16	0.66	1	0.85	2.39	5.76
		May (31)	Inbound	44.2	32.02	7.79	0.71	0.1	1.71	3.05	0.53	1.02	0.94	2.72	5.21
		Dec (28)	Inbound	63.2	8.67	6.55	0.85	0.39	1.38	1.98	0.35	1.38	1.34	4.95	8.95
		Jan (31)	Outbound	65.32	10.43	4.55	1.14	0.45	1.19	1.72	0.66	1.85	2.01	4.79	5.88
		Feb (28)	Outbound	59.45	7.61	5.36	2.4	0.68	1.24	2.03	0.94	3.83	1.84	6.15	8.48
		Mar (31)	Outbound	60.39	8.91	5.32	1.69	0.5	1.51	2.34	0.72	2.62	1.73	5.86	8.41
		Apr (30)	Outbound	60.47	14.79	4.13	0.69	0.16	1.79	2.48	0.99	1.33	1.33	4.18	7.65
		May (31)	Outbound	55.37	17.07	5.53	0.42	0.15	1.23	2.12	0.63	2	1.91	5.05	8.52
		Dec (28)	Outbound	68.62	12.21	3.87	0.61	0.28	1.24	1.83	0.39	1.15	1.11	3.46	5.22
		Jan (31)	Both	67.1	11.6	4.5	0.92	0.29	1	1.55	0.53	1.54	1.6	3.97	5.4
		Feb (28)	Both	59.8	7.95	5.8	2.17	0.48	1.16	1.87	0.89	3.66	1.67	6.29	8.27
		Mar (31)	Both	60.03	11.22	6.14	1.28	0.36	1.33	2.63	0.56	2.35	1.58	4.96	7.55
		Apr (30)	Both	56.38	19.92	5.57	0.64	0.14	1.8	2.88	0.8	1.14	1.05	3.13	6.54
		May (31)	Both	48.17	26.71	6.99	0.61	0.12	1.54	2.72	0.56	1.37	1.29	3.55	6.38
Dec (28)	Both	66.56	10.86	4.89	0.7	0.32	1.29	1.89	0.38	1.24	1.2	4.03	6.64		
All (179)	Inbound	56.95	18.5	6.42	0.89	0.2	1.38	2.46	0.54	1.55	1.18	3.66	6.26		
All (179)	Outbound	62.18	12.1	4.69	1.06	0.35	1.36	2.07	0.7	1.98	1.62	4.75	7.14		
All (179)	Both	59.29	15.64	5.65	0.97	0.27	1.37	2.28	0.61	1.75	1.37	4.15	6.65		

Framed Data is recorded in Double Axle Counts.

Primary Classification Count Stations

Year: 2009

Table: 5.1 Vehicle Classification at Rural Primary Stations

Region: Alice Springs

Road Name/Location	Station	Month (Days)	Direction	1	2	3	4	5	6	7	8	9	10	11	12
Tanami Road 16km West of Stuart Highway	RAVDP005	Jan (31)	Inbound	73.63	2.19	10.36	1.77	0.08	0.34	0.08	0	2.7	0.42	2.27	6.15
		Feb (28)	Inbound	75.93	2.37	9.87	1.42	0.16	0.87	0.32	0.16	1.18	0.39	1.82	5.52
		Mar (31)	Inbound	74.83	3.8	10.2	1.09	0.18	0.54	0.42	0.18	0.78	0.24	1.87	5.85
		Apr (30)	Inbound	74.74	4.03	9.19	0.99	0	0.73	0.2	0.13	1.26	0.26	2.18	6.28
		Jul (21)	Inbound	74.52	7.54	7.85	1.08	0.23	1.15	0.08	0.23	1.08	0.23	1	5
		Aug (28)	Inbound	76.86	5.35	7.42	0.73	0.16	0.93	0	0.05	1.5	0.26	1.56	5.19
		Sep (28)	Inbound	76.3	4.11	8.7	0.77	0.3	0.83	0.24	0.24	1.67	0.77	1.37	4.71
		Oct (28)	Inbound	75.02	1.98	9.61	2.54	0.25	1.12	0.25	0.06	1.3	0.43	2.67	4.77
		Nov (28)	Inbound	76.85	2.31	9.48	1.15	0.24	0.85	0.18	0.24	1.4	0.55	1.82	4.92
		Dec (28)	Inbound	77.84	2.58	8.54	1.47	0.22	0.44	0.22	0.29	1.84	0.59	2.06	3.9
		Jan (31)	Outbound	75.52	3	8.7	2	0.15	0.54	0.15	0	2.16	0.31	1.85	5.62
		Feb (28)	Outbound	77.21	2.44	8.54	1.68	0	0.76	0.38	0	1.37	0.3	1.37	5.95
		Mar (31)	Outbound	77.06	4.72	8.24	0.81	0.16	0.49	0.22	0.22	0.76	0.27	1.14	5.91
		Apr (30)	Outbound	75.8	5.05	8.15	0.89	0.06	0.65	0.3	0.24	1.07	0.18	1.43	6.18
		Jul (21)	Outbound	73.94	10.21	7.51	1.03	0.19	1.22	0.06	0.06	0.96	0.13	0.64	4.04
		Aug (28)	Outbound	76.62	5.65	7.62	0.96	0.14	0.81	0.24	0.14	1.1	0.29	1.25	5.17
		Sep (28)	Outbound	76.97	3.42	8.71	0.99	0.22	0.99	0.11	0.22	1.71	0.55	1.27	4.85
		Oct (28)	Outbound	77.22	2.22	8.83	2.06	0.28	0.39	0.28	0.11	1.28	0.67	2.28	4.39
		Nov (28)	Outbound	78.92	2.5	8.7	0.95	0.24	0.54	0	0.3	1.01	0.54	1.07	5.24
		Dec (28)	Outbound	77.44	2.38	9.52	1.53	0.31	0.38	0.38	0.46	1.38	0.54	1	4.68
		Jan (31)	Both	74.62	2.61	9.49	1.89	0.12	0.44	0.12	0	2.41	0.36	2.05	5.87
		Feb (28)	Both	76.58	2.4	9.19	1.55	0.08	0.81	0.35	0.08	1.28	0.35	1.59	5.74
		Mar (31)	Both	76.01	4.28	9.17	0.94	0.17	0.51	0.31	0.2	0.77	0.26	1.49	5.88
		Apr (30)	Both	75.3	4.57	8.64	0.94	0.03	0.69	0.25	0.19	1.16	0.22	1.78	6.23
		Jul (21)	Both	74.2	9	7.67	1.05	0.21	1.19	0.07	0.14	1.02	0.18	0.81	4.48
		Aug (28)	Both	76.73	5.51	7.52	0.85	0.15	0.87	0.12	0.1	1.3	0.27	1.4	5.18
		Sep (28)	Both	76.65	3.75	8.7	0.89	0.26	0.92	0.17	0.23	1.69	0.66	1.32	4.78
		Oct (28)	Both	76.18	2.11	9.2	2.29	0.26	0.73	0.26	0.09	1.29	0.56	2.46	4.57
Nov (28)	Both	77.89	2.41	9.08	1.05	0.24	0.69	0.09	0.27	1.2	0.54	1.44	5.08		
Dec (28)	Both	77.64	2.48	9.02	1.5	0.26	0.41	0.3	0.38	1.62	0.56	1.54	4.28		
All (281)	Inbound	75.72	3.66	9.07	1.27	0.18	0.79	0.2	0.16	1.45	0.42	1.86	5.22		
All (281)	Outbound	76.7	4.24	8.41	1.25	0.18	0.68	0.21	0.18	1.25	0.38	1.33	5.2		
All (281)	Both	76.23	3.97	8.73	1.26	0.18	0.74	0.2	0.17	1.35	0.4	1.58	5.21		

Framed Data is recorded in Double Axle Counts.

Primary Classification Count Stations

Year: 2009

Table: 5.1 Vehicle Classification at Rural Primary Stations

Region: Alice Springs

Road Name/Location	Station	Month (Days)	Direction	1	2	3	4	5	6	7	8	9	10	11	12
Tjukururu Road 32km West of Kata Tjuta	RAVDP064	Jan (31)	Inbound	79.35	4.71	7.61	0.36	0	0	0	0.72	3.26	0.36	2.17	1.45
		Feb (28)	Inbound	84.72	3.82	7.64	1.04	0	0	0	0.35	0.35	0.35	1.39	0.35
		Mar (31)	Inbound	81.7	2.94	7.52	0.33	0	0.98	0	0.33	1.63	1.31	1.31	1.96
		Apr (30)	Inbound	73.16	13.16	6.84	1.01	0.25	0.76	0.51	0	0.51	0.76	1.52	1.52
		May (14)	Inbound	72.09	17.21	5.58	0.93	0	0.47	0	0	1.4	0	1.4	0.93
		Jun (28)	Inbound	73.78	16.67	4.22	0.22	0	0.67	0.89	0.44	1.33	0.22	0.67	0.89
		Jul (28)	Inbound	69.47	23.26	3.55	0.48	0	0.81	0	0.32	0.16	0	0.97	0.97
		Aug (14)	Inbound	78.97	13.3	4.29	0.43	0	0.86	0	0	0	0.86	0.43	0.86
		Jan (31)	Outbound	75.27	3.23	11.83	1.43	0.72	1.08	0	0.36	1.79	0.36	2.87	1.08
		Feb (28)	Outbound	80.8	2.54	12.32	0	0	0.72	0.36	0	0.36	0.72	1.45	0.72
		Mar (31)	Outbound	79.67	2.17	10.84	1.08	0	1.36	0.27	0.27	0.54	0.81	1.08	1.9
		Apr (30)	Outbound	73.16	8.68	9.21	0.79	0	2.63	0	0	1.58	1.05	1.05	1.84
		May (14)	Outbound	84.02	6.39	7.76	0	0	0	0	0	1.37	0	0.46	0
		Jun (28)	Outbound	71.77	14.22	8.62	0.43	0	1.72	0.43	0.43	1.29	0.22	0.65	0.22
		Jul (28)	Outbound	67.85	17.26	9.81	0.51	0	2.03	0.51	0.34	0.17	0.51	0.51	0.51
		Aug (14)	Outbound	78.97	13.3	4.29	0.43	0	0.86	0	0	0	0.86	0.43	0.86
		Jan (31)	Both	77.3	3.96	9.73	0.9	0.36	0.54	0	0.54	2.52	0.36	2.52	1.26
		Feb (28)	Both	82.8	3.19	9.93	0.53	0	0.35	0.18	0.18	0.35	0.53	1.42	0.53
		Mar (31)	Both	80.59	2.52	9.33	0.74	0	1.19	0.15	0.3	1.04	1.04	1.19	1.93
		Apr (30)	Both	73.16	10.97	8	0.9	0.13	1.68	0.26	0	1.03	0.9	1.29	1.68
		May (14)	Both	78.11	11.75	6.68	0.46	0	0.23	0	0	1.38	0	0.92	0.46
		Jun (28)	Both	72.76	15.43	6.46	0.33	0	1.2	0.66	0.44	1.31	0.22	0.66	0.55
		Jul (28)	Both	68.68	20.33	6.61	0.5	0	1.4	0.25	0.33	0.17	0.25	0.74	0.74
		Aug (14)	Both	78.97	13.3	4.29	0.43	0	0.86	0	0	0	0.86	0.43	0.86
All (204)	Inbound	75.59	13.37	5.61	0.58	0.04	0.61	0.22	0.29	0.97	0.43	1.19	1.11		
All (204)	Outbound	74.96	9.61	9.5	0.6	0.07	1.49	0.25	0.21	0.85	0.57	1	0.89		
All (204)	Both	75.27	11.48	7.56	0.59	0.05	1.05	0.23	0.25	0.91	0.5	1.09	1		

Framed Data is recorded in Double Axle Counts.

Primary Classification Count Stations

Year: 2009

Table: 5.1 Vehicle Classification at Rural Primary Stations

Region: Darwin

Road Name/Location	Station	Month (Days)	Direction	1	2	3	4	5	6	7	8	9	10	11	12
Arnhem Highway 2km West of Adelaide River Brg.	RDVDP007	Oct (28)	Inbound	70.74	8.92	10.46	1.87	0.21	1.06	0.46	0.22	0.46	0.41	1.97	3.21
		Nov (28)	Inbound	70.84	6.22	10.27	1.81	0.22	0.94	0.32	0.19	0.66	0.24	2.58	5.73
		Dec (28)	Inbound	74.14	4.8	9.4	1.45	0.22	0.68	0.32	0.16	0.83	0.34	1.89	5.78
		Oct (28)	Outbound	72.09	10.58	7.77	2.02	0.16	0.65	0.43	0.26	0.44	0.3	1.79	3.5
		Nov (28)	Outbound	70.17	7.02	10.54	1.8	0.14	0.84	0.52	0.25	0.64	0.14	2.4	5.54
		Dec (28)	Outbound	70.53	4.33	14.42	1.24	0.13	1.29	0.67	0.19	0.6	0.18	1.58	4.84
		Oct (28)	Both	71.43	9.77	9.08	1.95	0.19	0.85	0.45	0.24	0.45	0.35	1.88	3.36
		Nov (28)	Both	70.5	6.63	10.41	1.8	0.18	0.89	0.42	0.22	0.65	0.19	2.49	5.63
		Dec (28)	Both	72.26	4.55	12.02	1.34	0.17	1	0.5	0.18	0.71	0.26	1.73	5.29
		All (113)	Inbound	70.29	7.91	10.14	1.94	0.23	1	0.4	0.25	0.66	0.46	2.32	4.4
		All (98)	Outbound	70.4	8.42	10.44	1.86	0.14	0.91	0.54	0.26	0.55	0.29	1.98	4.21
		All (84)	Both	71.35	7.28	10.34	1.73	0.18	0.9	0.45	0.22	0.59	0.27	2.04	4.65
		Arnhem Highway 9.5km East of Point Stuart Rd.	RDVDP018	Jan (31)	Inbound	71.37	6.99	10.24	2.1	0.1	1.31	0.27	0.07	0.94	0.12
Feb (28)	Inbound			70.3	6.43	11.15	2.13	0.11	1.08	0.63	0.2	0.74	0.06	0.94	6.23
Mar (31)	Inbound			69.29	9.95	9.56	2.36	0.18	0.9	0.81	0.04	0.99	0.09	1.81	4.03
Apr (30)	Inbound			69.05	10.04	10.97	3.39	0.11	1.05	0.52	0.18	0.41	0.06	1.02	3.2
May (31)	Inbound			66.55	9.6	13.58	2.82	0.13	1.42	0.72	0.48	0.69	0.06	0.79	3.15
Jun (30)	Inbound			63.3	12.05	14.62	2.74	0.05	1.41	1.12	0.16	0.61	0.07	1.36	2.52
Sep (14)	Inbound			73.45	7.67	10.41	2.67	0.07	1.19	0.4	0.03	0.72	0.16	0.76	2.47
Nov (28)	Inbound			72.71	5.49	9.25	3.3	0.26	0.64	0.42	0.26	1.09	0.18	1.11	5.29
Jan (31)	Outbound			73.79	6.94	8.74	2.1	0.17	1.02	0.26	0.12	0.94	0.12	0.59	5.22
Feb (28)	Outbound			73.5	6.27	9.31	1.95	0.19	0.95	0.54	0.14	0.71	0.08	0.79	5.57
Mar (31)	Outbound			72.06	9.76	8.45	2.04	0.14	0.84	0.67	0.08	0.92	0.06	1.55	3.43
Apr (30)	Outbound			71.33	10.49	9.31	3.11	0.11	0.83	0.48	0.15	0.44	0.06	0.89	2.78
May (31)	Outbound			71.18	9.43	10.64	2.92	0.12	0.91	0.53	0.4	0.61	0.05	0.64	2.57
Jun (30)	Outbound			68.16	11.96	11.43	2.61	0.06	0.86	0.69	0.21	0.61	0.06	1.22	2.14
Sep (14)	Outbound			74.03	9.27	9.7	2.4	0.06	0.6	0.37	0.06	0.66	0.17	0.57	2.12
Nov (28)	Outbound	73.54	4.48	9.47	3.49	0.21	0.78	0.46	0.19	1.14	0.21	1.08	4.95		

Primary Classification Count Stations

Year: 2009

Table: 5.1 Vehicle Classification at Rural Primary Stations

Region: Darwin

Road Name/Location	Station	Month (Days)	Direction	1	2	3	4	5	6	7	8	9	10	11	12
Arnhem Highway 9.5km East of Point Stuart Rd. Continued	RDVDP018	Jan (31)	Both	72.6	6.96	9.47	2.1	0.13	1.16	0.27	0.1	0.94	0.12	0.68	5.47
		Feb (28)	Both	71.94	6.35	10.21	2.04	0.15	1.01	0.58	0.17	0.72	0.07	0.86	5.89
		Mar (31)	Both	70.72	9.85	8.98	2.19	0.16	0.87	0.74	0.06	0.95	0.07	1.67	3.72
		Apr (30)	Both	70.23	10.27	10.11	3.25	0.11	0.94	0.5	0.16	0.42	0.06	0.95	2.98
		May (31)	Both	69	9.51	12.02	2.87	0.13	1.15	0.62	0.44	0.65	0.06	0.71	2.84
		Jun (30)	Both	65.87	12	12.93	2.67	0.06	1.12	0.89	0.19	0.61	0.06	1.28	2.32
		Sep (14)	Both	73.76	8.53	10.03	2.53	0.06	0.87	0.38	0.05	0.69	0.17	0.66	2.28
		Nov (28)	Both	73.13	4.97	9.37	3.4	0.23	0.71	0.44	0.22	1.11	0.2	1.09	5.12
		All (223)	Inbound	68.72	8.97	11.61	2.76	0.13	1.15	0.66	0.2	0.75	0.09	1.09	3.88
		All (223)	Outbound	71.67	9	9.84	2.66	0.12	0.85	0.52	0.19	0.73	0.09	0.94	3.37
		All (223)	Both	70.26	8.99	10.69	2.71	0.13	1	0.59	0.19	0.74	0.09	1.02	3.61
		Daly River Road 1km West of Dorat Road	RDVDP037	Dec (14)	Inbound	76.46	8.25	5.95	1.82	0.61	0	0	0.36	0.85	0.24
Dec (14)	Outbound			78.3	7.19	4.58	1.44	0.92	0.13	0.26	0.26	1.05	0.26	5.1	0.52
Dec (14)	Both			77.34	7.74	5.29	1.64	0.76	0.06	0.13	0.31	0.94	0.25	5.1	0.44
Dorat Road 3.5km West of Stuart Hwy	RDVDP022	Jan (31)	Inbound	76.51	13.49	7.17	0.6	0	1.14	0.3	0	0.6	0	0.12	0.06
		Feb (28)	Inbound	76.47	7.9	10.94	0.74	0.37	0.55	0.37	0	2.3	0	0	0.37
		Jul (31)	Inbound	73.87	15.27	8.25	0.31	0.02	0.53	0.82	0.1	0.43	0.14	0.19	0.07
		Nov (14)	Inbound	80.66	6	8.77	1.07	0.81	0.72	0.45	0.45	0.81	0.09	0.09	0.09
		Dec (14)	Inbound	79.35	6.82	8.79	1.78	0.69	0.2	0.4	0.3	0.49	0.1	0.89	0.2
		Jan (31)	Outbound	71.66	13.22	12.37	0.43	0.12	1.16	0.43	0.06	0.37	0	0.18	0
		Feb (28)	Outbound	67.99	7.2	18.75	0.38	0.28	1.23	0.66	0.19	1.99	0.19	0.19	0.95
		Jul (31)	Outbound	70.5	12.71	13.58	0.43	0	1.01	1.1	0.17	0.29	0.06	0.09	0.06
		Nov (14)	Outbound	78.56	5.67	10.29	1.32	0.76	0.47	0.94	0.38	1.13	0.28	0.09	0.09
		Dec (14)	Outbound	75.95	6.04	11.55	1.8	0.85	0.42	0.64	0.21	0.53	0.11	0.64	1.27
		Jan (31)	Both	74.1	13.36	9.75	0.51	0.06	1.15	0.36	0.03	0.48	0	0.15	0.03
		Feb (28)	Both	72.29	7.56	14.79	0.56	0.33	0.89	0.51	0.09	2.15	0.09	0.09	0.65
		Jul (31)	Both	72.34	14.11	10.67	0.37	0.01	0.75	0.94	0.13	0.37	0.1	0.14	0.07
		Nov (14)	Both	79.64	5.84	9.51	1.19	0.78	0.6	0.69	0.41	0.97	0.18	0.09	0.09
		Dec (14)	Both	77.71	6.44	10.12	1.79	0.77	0.31	0.51	0.26	0.51	0.1	0.77	0.72
		All (118)	Inbound	76.12	11.97	8.5	0.67	0.23	0.63	0.57	0.13	0.74	0.09	0.22	0.12
All (118)	Outbound	72.09	10.42	13.34	0.7	0.26	0.93	0.83	0.18	0.66	0.1	0.18	0.31		
All (118)	Both	74.21	11.23	10.8	0.69	0.24	0.77	0.7	0.16	0.7	0.09	0.2	0.21		

Primary Classification Count Stations

Year: 2009

Table: 5.1 Vehicle Classification at Rural Primary Stations

Region: Darwin

Road Name/Location	Station	Month (Days)	Direction	1	2	3	4	5	6	7	8	9	10	11	12	
Fog Bay Road 2km West of Cox Peninsula Road	RDVDP032	Jan (14)	Inbound	76.07	14.84	6.77	0.19	0.28	0.83	0.83	0	0.19	0	0	0	
		Feb (7)	Inbound	73.06	16.38	8.84	0	0.22	0.86	0.65	0	0	0	0	0	0
		Mar (31)	Inbound	70.43	19.99	7.05	0.33	0.07	0.55	0.44	0.29	0.73	0.07	0.04	0	
		Apr (30)	Inbound	65.88	25.99	4.96	0.78	0.16	0.99	0.66	0.14	0.21	0.05	0.05	0.14	
		May (31)	Inbound	68.42	23	5.21	0.91	0.64	0.57	0.52	0.07	0.27	0.07	0.2	0.12	
		Jun (30)	Inbound	66.75	21.64	6.6	0.91	1.1	0.82	1.02	0.15	0.38	0.11	0.09	0.44	
		Sep (28)	Inbound	61.98	16.16	15.74	0.97	0.47	2.91	1.03	0.12	0.18	0	0.06	0.38	
		Oct (14)	Inbound	61.21	17.29	14.81	1.15	0.23	3	1.44	0.17	0.12	0.12	0.17	0.29	
		Dec (14)	Inbound	62.26	12.56	17.43	0.66	0.44	2.44	0.96	0.89	1.77	0.15	0	0.44	
		Jan (14)	Outbound	72.73	18.02	6.14	0.16	0.33	1.31	0.98	0.16	0.08	0.08	0	0	
		Feb (7)	Outbound	76.5	11.97	8.43	0.22	0.22	1.55	1.11	0	0	0	0	0	
		Mar (31)	Outbound	69.94	19.44	7.6	0.4	0.07	1.12	0.32	0.36	0.61	0.07	0.04	0.04	
		Apr (30)	Outbound	65.01	24.73	6.22	0.74	0.14	2.17	0.43	0.1	0.19	0.07	0.05	0.14	
		May (31)	Outbound	66.48	21.92	7.14	0.92	0.67	1.64	0.52	0.02	0.22	0.15	0.17	0.15	
		Jun (30)	Outbound	66.02	19.92	8.66	0.77	1.09	1.67	0.66	0.16	0.36	0.16	0.09	0.45	
		Sep (28)	Outbound	73.3	18.69	5.05	0.97	0.53	0.32	0.27	0.12	0.3	0	0.06	0.38	
		Oct (14)	Outbound	70.56	21.42	4.45	1.17	0.33	0.67	0.5	0.28	0.11	0.06	0.17	0.28	
		Dec (14)	Outbound	75.66	14.85	5	0.07	0.59	0.37	0.22	0.29	2.43	0.07	0	0.44	
		Jan (14)	Both	74.29	16.53	6.44	0.17	0.3	1.09	0.91	0.09	0.13	0.04	0	0	
		Feb (7)	Both	74.75	14.21	8.63	0.11	0.22	1.2	0.87	0	0	0	0	0	
Mar (31)	Both	70.18	19.71	7.33	0.36	0.07	0.84	0.38	0.33	0.67	0.07	0.04	0.02			
Apr (30)	Both	65.45	25.37	5.59	0.76	0.15	1.57	0.54	0.12	0.2	0.06	0.05	0.14			
May (31)	Both	67.45	22.46	6.17	0.92	0.66	1.1	0.52	0.05	0.25	0.11	0.19	0.14			
Jun (30)	Both	66.39	20.79	7.62	0.84	1.09	1.24	0.84	0.16	0.37	0.13	0.09	0.45			
Sep (28)	Both	67.63	17.42	10.41	0.97	0.5	1.62	0.65	0.12	0.24	0	0.06	0.38			
Oct (14)	Both	65.97	19.39	9.54	1.16	0.28	1.81	0.96	0.23	0.11	0.08	0.17	0.28			
Dec (14)	Both	68.98	13.71	11.2	0.37	0.52	1.4	0.59	0.59	2.1	0.11	0	0.44			
All (199)	Inbound	66.5	20.42	8.71	0.78	0.49	1.33	0.81	0.18	0.39	0.07	0.08	0.23			
All (199)	Outbound	68.87	20.46	6.66	0.72	0.51	1.32	0.49	0.16	0.41	0.09	0.08	0.24			
All (199)	Both	67.69	20.44	7.69	0.75	0.5	1.33	0.65	0.17	0.4	0.08	0.08	0.24			
Gunn Point Road 700m West of Howard River Bridge	RDVDP021	Jun (14)	Inbound	57.4	8.73	7.84	1.13	0.07	1.09	0.34	1.77	11.97	2.35	3.34	3.96	
		Jun (14)	Outbound	61.73	9.78	3.94	1.22	0.1	0.34	0.2	0.88	12.87	2	3.23	3.7	
		Jun (14)	Both	59.57	9.26	5.89	1.17	0.09	0.71	0.27	1.33	12.42	2.18	3.28	3.83	

Primary Classification Count Stations

Year: 2009

Table: 5.1 Vehicle Classification at Rural Primary Stations

Region: Darwin

Road Name/Location	Station	Month (Days)	Direction	1	2	3	4	5	6	7	8	9	10	11	12
Kakadu Highway 19km East of Stuart Highway	RDVDP044	Jan (31)	Inbound	75.14	7.17	9.48	1.62	0	0.92	0.23	0.12	0.12	0.46	1.16	3.58
		Feb (28)	Inbound	76.15	4.15	12	1.78	0	0.59	0.44	0.15	0.59	0.15	1.78	2.22
		Mar (31)	Inbound	74.97	7.19	12.87	1.82	0.1	1.32	0.2	0.2	0.2	0	0.81	0.3
		Apr (30)	Inbound	73.93	10.35	12.14	0.47	0.09	0.71	0.42	0.09	0.19	0.05	0.38	1.18
		May (31)	Inbound	66.24	16.17	13.26	0.99	0	0.6	0.64	0.14	0.18	0	0.64	1.13
		Jun (30)	Inbound	62.47	20.4	11.69	1.13	0.08	0.86	1.18	0.16	0.54	0.08	0.32	1.1
		Jul (21)	Inbound	62.54	21.44	12.56	0.67	0	0.67	0.99	0.08	0.11	0.11	0.21	0.62
		Aug (28)	Inbound	63.06	21.4	11.74	0.75	0	0.75	1.24	0.07	0.22	0	0.31	0.46
		Sep (14)	Inbound	71.25	15.19	9.81	0.89	0	0.95	0.54	0.07	0.14	0.07	0.41	0.68
		Dec (14)	Inbound	75.53	5.11	10	0.85	0	0.43	0.43	0.85	0.85	0.85	1.06	4.04
		Jan (31)	Outbound	76.21	6.98	5.13	0.85	0.28	0.85	0.14	0	0.57	0.85	1.71	6.41
		Feb (28)	Outbound	78.28	4.74	4.93	1.64	0.73	1.09	0.36	0.18	1.28	0.55	1.82	4.38
		Mar (31)	Outbound	76.44	6.64	8.77	1.75	0.13	0.63	0.88	0.13	0.25	0.13	1.63	2.63
		Apr (30)	Outbound	74.21	11.66	9.36	0.6	0.05	0.6	0.55	0.05	0.16	0.05	0.6	2.08
		May (31)	Outbound	62.35	21.82	9.97	0.54	0.13	1.09	1.01	0.08	0.29	0	0.71	2.01
		Jun (30)	Outbound	56.34	26.18	10.82	1.2	0.15	0.96	1.63	0.12	0.46	0.15	0.43	1.54
		Jul (21)	Outbound	61.67	23.52	10.57	0.39	0	1.16	0.74	0.18	0.14	0.18	0.32	1.16
		Aug (28)	Outbound	68.07	16.09	11.13	0.74	0	1.06	0.81	0.35	0.26	0.03	0.52	0.94
		Sep (14)	Outbound	72.94	13.1	9.74	0.54	0.11	1.41	0.11	0	0.22	0	0.65	1.19
		Dec (14)	Outbound	73.7	4.89	6.12	0.61	0	0.92	0.61	0.31	1.53	1.53	1.53	8.26
		Jan (31)	Both	75.62	7.08	7.53	1.28	0.13	0.89	0.19	0.06	0.32	0.64	1.4	4.85
		Feb (28)	Both	77.11	4.42	8.83	1.72	0.33	0.82	0.41	0.16	0.9	0.33	1.8	3.19
		Mar (31)	Both	75.63	6.95	11.04	1.79	0.11	1.01	0.5	0.17	0.22	0.06	1.18	1.34
		Apr (30)	Both	74.06	10.96	10.86	0.53	0.08	0.66	0.48	0.08	0.18	0.05	0.48	1.59
May (31)	Both	64.46	18.76	11.75	0.79	0.06	0.83	0.81	0.12	0.23	0	0.67	1.54		
Jun (30)	Both	59.62	23.09	11.29	1.16	0.11	0.9	1.39	0.14	0.5	0.11	0.37	1.31		
Jul (21)	Both	62.17	22.34	11.69	0.55	0	0.88	0.88	0.12	0.12	0.14	0.26	0.85		
Aug (28)	Both	65.1	19.25	11.49	0.75	0	0.88	1.06	0.18	0.24	0.01	0.39	0.66		
Sep (14)	Both	71.91	14.38	9.78	0.75	0.04	1.13	0.38	0.04	0.17	0.04	0.5	0.88		
Dec (14)	Both	74.78	5.02	8.41	0.75	0	0.63	0.5	0.63	1.13	1.13	1.25	5.77		

Primary Classification Count Stations

Year: 2009

Table: 5.1 Vehicle Classification at Rural Primary Stations

Region: Darwin

Road Name/Location	Station	Month (Days)	Direction	1	2	3	4	5	6	7	8	9	10	11	12	
Kakadu Highway 3km South of Arnhem Highway	RDVDP004	Sep (14)	Inbound	80.31	8.17	7.08	1.98	0.27	0.79	0.24	0.21	0.41	0	0.14	0.41	
		Oct (14)	Inbound	81.2	6.85	6.18	2.83	0.08	1.06	0.31	0	0.24	0.04	0.35	0.87	
		Sep (14)	Outbound	75.96	7.47	12.01	1.91	0.26	1.06	0.48	0.09	0.37	0	0.14	0.26	
		Oct (14)	Outbound	76.36	7.1	11.75	2.21	0.1	0.67	0.64	0.17	0.17	0	0.27	0.57	
		Sep (14)	Both	77.94	7.79	9.77	1.94	0.26	0.93	0.37	0.14	0.39	0	0.14	0.33	
		Oct (14)	Both	78.59	6.98	9.19	2.5	0.09	0.85	0.49	0.09	0.2	0.02	0.31	0.71	
Litchfield Park Road 2km West of Cox Peninsula Road	RDVDP014	Jan (31)	Inbound	63.57	7.06	23.05	0.37	0	2.23	1.12	2.6	0	0	0	0	
		Feb (28)	Inbound	57.42	9.03	29.68	1.29	0	2.58	0	0	0	0	0	0	0
		Mar (31)	Inbound	50.3	6.63	33.43	3.01	0	1.81	1.51	2.41	0.9	0	0	0	0
		Apr (30)	Inbound	51.44	4.97	34	3.23	0.17	2.44	0.96	0.26	0.26	0.09	1.57	0.61	0
		May (31)	Inbound	59.68	6.72	27.98	1.61	0.22	2.34	0.51	0.22	0.22	0.07	0	0.44	0
		Sep (28)	Inbound	46.02	3.94	32.92	8.19	0.09	1.57	0.79	0.65	5.28	0.28	0.23	0.05	0
		Oct (28)	Inbound	43.95	2.21	37.88	6.28	0.26	2.06	0.72	0.51	5.4	0.31	0.36	0.05	0
		Nov (28)	Inbound	33.88	2.25	42.9	10.18	0.55	2.8	1.37	0.82	4.71	0.14	0.2	0.2	0
		Dec (28)	Inbound	31.64	3.13	50.75	5.22	0.15	3.88	1.34	0.45	1.49	0.9	0.45	0.6	0
		Jan (31)	Outbound	57.38	5.9	30.16	0.33	0	2.3	1.64	2.3	0	0	0	0	0
		Feb (28)	Outbound	49.37	5.7	39.87	1.27	0.63	1.9	1.27	0	0	0	0	0	0
		Mar (31)	Outbound	46.27	3.73	44.03	0.75	0	1.24	1	1.49	1.49	0	0	0	0
		Apr (30)	Outbound	44.86	2.97	44.09	2.2	0.18	2.91	0.42	0.12	0.3	0.24	1.43	0.3	0
		May (31)	Outbound	49.6	4.3	40.38	1.21	0.05	3.14	0.66	0.05	0.2	0.05	0.1	0.25	0
		Sep (28)	Outbound	40.01	2.3	41.74	7.41	0.08	2.3	0.6	0.68	4.59	0.11	0.19	0	0
		Oct (28)	Outbound	53.39	1.95	28.15	7.04	0.33	1.74	0.33	0.46	6.33	0.08	0.17	0.04	0
		Nov (28)	Outbound	58.51	3.44	20.94	9.38	0.6	1.36	0.33	0.38	4.58	0.16	0.16	0.16	0
		Dec (28)	Outbound	51.24	3.78	31.29	4.82	0.39	3.52	0.65	0.13	1.56	1.17	0.91	0.52	0
		Jan (31)	Both	60.28	6.45	26.83	0.35	0	2.26	1.39	2.44	0	0	0	0	0
		Feb (28)	Both	53.35	7.35	34.82	1.28	0.32	2.24	0.64	0	0	0	0	0	0
		Mar (31)	Both	48.09	5.04	39.24	1.77	0	1.5	1.23	1.91	1.23	0	0	0	0
		Apr (30)	Both	47.53	3.78	40	2.61	0.18	2.72	0.64	0.18	0.28	0.18	1.48	0.42	0
		May (31)	Both	53.72	5.29	35.31	1.38	0.12	2.81	0.6	0.12	0.21	0.06	0.06	0.33	0
		Sep (28)	Both	42.7	3.03	37.78	7.76	0.08	1.97	0.69	0.66	4.9	0.19	0.21	0.02	0
Oct (28)	Both	49.19	2.06	32.48	6.7	0.3	1.88	0.5	0.48	5.92	0.18	0.25	0.05	0		
Nov (28)	Both	47.57	2.91	30.69	9.73	0.58	2	0.79	0.58	4.64	0.15	0.18	0.18	0		
Dec (28)	Both	42.1	3.48	40.36	5.01	0.28	3.69	0.97	0.28	1.53	1.04	0.7	0.56	0		
All (263)	Inbound	46.17	4.06	35.83	5.84	0.22	2.28	0.9	0.63	3.23	0.23	0.38	0.23	0		
All (263)	Outbound	49.13	3.09	35.13	5.27	0.24	2.3	0.54	0.43	3.16	0.18	0.37	0.15	0		
All (263)	Both	47.83	3.51	35.44	5.52	0.23	2.29	0.7	0.52	3.19	0.2	0.37	0.18	0		

Primary Classification Count Stations

Year: 2009

Table: 5.1 Vehicle Classification at Rural Primary Stations

Region: Darwin

Road Name/Location	Station	Month (Days)	Direction	1	2	3	4	5	6	7	8	9	10	11	12
Oenpelli Road 1km North of Arnhem Highway	RDVDP016	Sep (14)	Inbound	81.89	6.39	7.96	1.63	0.08	0.97	0.28	0.19	0.17	0.06	0.33	0.06
		Oct (28)	Inbound	82.55	5.53	7.68	1.75	0.05	0.87	0.3	0.3	0.17	0.05	0.54	0.2
		Sep (14)	Outbound	71.01	4.71	18.51	1.77	0.11	2.7	0.21	0.27	0.24	0.03	0.37	0.08
		Oct (28)	Outbound	71.78	4.18	18.33	1.94	0.12	2.14	0.28	0.28	0.2	0.05	0.63	0.08
		Sep (14)	Both	76.36	5.53	13.32	1.7	0.1	1.85	0.24	0.23	0.2	0.04	0.35	0.07
		Oct (28)	Both	77.13	4.85	13.04	1.84	0.08	1.51	0.29	0.29	0.18	0.05	0.58	0.14
Ooloo Road 2km East of Dorat Road	RDVDP043	Dec (14)	Inbound	65.87	5.07	20	1.6	0	0.53	1.6	0.27	1.33	0.8	1.33	1.6
		Dec (14)	Outbound	71.31	5.57	14.48	1.39	0	0.28	1.11	1.11	0.84	0.28	1.95	1.67
		Dec (14)	Both	68.53	5.31	17.3	1.5	0	0.41	1.36	0.68	1.09	0.54	1.63	1.63
Stuart Highway 2km North of Manton Dam T/O	RDVDP002	Mar (14)	Inbound	64.03	5.28	21.46	0.93	0.15	1.63	1.11	0.21	0.57	0.32	1.29	3.01
		Apr (30)	Inbound	62.52	6.25	22.86	0.84	0.15	1.85	1.17	0.18	0.48	0.25	0.93	2.51
		May (31)	Inbound	49.08	5.67	35.07	0.86	0.18	2.51	1.96	0.25	0.48	0.23	1.14	2.57
		Jul (7)	Inbound	78.25	9.55	5.93	0.97	0.14	0.33	0.54	0.24	0.55	0.35	0.84	2.3
		Aug (7)	Inbound	77.76	8.3	7.11	1.05	0.23	0.3	0.81	0.13	0.55	0.3	0.9	2.56
		Dec (14)	Inbound	76.16	3.89	10.08	0.97	0.35	0.52	0.74	0.22	0.98	0.38	1.77	3.94
		Mar (14)	Outbound	80.03	6.9	3.44	3.06	0.45	0.19	0.45	0.38	0.68	0.29	1.28	2.85
		Apr (30)	Outbound	81.53	7.65	3.44	1.8	0.35	0.24	0.37	0.23	0.53	0.26	1.06	2.53
		May (31)	Outbound	81.62	7.54	3.91	1.19	0.25	0.33	0.4	0.31	0.55	0.26	1.17	2.47
		Jul (7)	Outbound	76.66	9.98	5.56	1.43	0.27	0.49	0.98	0.66	0.64	0.28	0.94	2.11
		Aug (7)	Outbound	76.59	8.99	6.24	1.99	0.62	0.45	0.9	0.25	0.69	0.24	0.84	2.21
		Dec (14)	Outbound	79.93	5.24	4.97	1.59	0.51	0.23	0.67	0.26	0.96	0.36	1.67	3.6
		Mar (14)	Both	71.94	6.08	12.55	1.99	0.3	0.92	0.79	0.3	0.63	0.3	1.29	2.93
		Apr (30)	Both	71.93	6.94	13.25	1.32	0.25	1.06	0.78	0.21	0.5	0.26	0.99	2.52
		May (31)	Both	64.99	6.59	19.83	1.02	0.22	1.44	1.2	0.28	0.51	0.24	1.15	2.52
		Jul (7)	Both	77.46	9.76	5.75	1.2	0.21	0.41	0.76	0.45	0.6	0.32	0.89	2.2
		Aug (7)	Both	77.17	8.65	6.67	1.52	0.42	0.37	0.86	0.19	0.62	0.27	0.87	2.38
		Dec (14)	Both	78.08	4.58	7.48	1.28	0.43	0.37	0.71	0.24	0.97	0.37	1.72	3.77
		All (103)	Inbound	62.67	6.15	22.29	0.9	0.19	1.62	1.28	0.21	0.56	0.28	1.12	2.73
		All (103)	Outbound	80.35	7.56	4.18	1.72	0.37	0.3	0.52	0.32	0.63	0.28	1.16	2.61
All (103)	Both	71.43	6.85	13.32	1.31	0.28	0.97	0.9	0.26	0.59	0.28	1.14	2.67		
Stuart Highway 2km North of Kakadu Highway	RDVDP005	Nov (14)	Inbound	72.93	4.61	5.43	1.16	0.24	0.35	0.98	0.7	1.24	0.75	2.99	8.62
		Nov (14)	Outbound	71.75	5.4	6.65	0.97	0.23	0.32	1.04	0.54	1.12	0.66	3.41	7.9
		Nov (14)	Both	72.33	5.01	6.05	1.06	0.24	0.34	1.01	0.62	1.17	0.7	3.2	8.25

Primary Classification Count Stations

Year: 2009

Table: 5.1 Vehicle Classification at Rural Primary Stations

Region: Katherine

Road Name/Location	Station	Month (Days)	Direction	1	2	3	4	5	6	7	8	9	10	11	12	
Buntine Highway 1km South of Top Springs	RKVDP005	Apr (14)	Inbound	82.24	4.1	5.74	1.09	0	0.27	0.55	0	1.09	0.27	0.55	4.1	
		Apr (14)	Outbound	76.71	5.57	7.85	1.27	0	0.51	1.27	0.51	1.27	0.25	1.27	0.25	3.54
		Apr (14)	Both	79.37	4.86	6.83	1.18	0	0.39	0.92	0.26	1.18	0.26	0.92	0.26	3.81
Carpentaria Highway 2km East of Stuart Highway	RKVDP008	Jan (31)	Inbound	73.63	9.7	4.23	0.5	1.49	0.75	0.5	0	4.23	0.75	3.48	0.75	
		Feb (28)	Inbound	69.76	7.19	10.48	1.2	0.9	0.9	1.8	0.9	3.89	1.5	1.2	0.3	
		Mar (31)	Inbound	61.9	7.24	10.69	2.24	3.1	1.21	1.03	0.52	4.14	4.31	2.24	1.38	
		Apr (30)	Inbound	58.79	15.61	7.58	1.97	2.42	0.91	1.52	0.76	3.48	3.33	2.58	1.06	
		Jul (21)	Inbound	51.93	26.95	7.26	2.97	1.54	0.77	1.43	0.55	1.76	3.19	1.21	0.44	
		Aug (28)	Inbound	55.74	19.96	9.64	2.22	2.51	1.16	1.35	0.48	1.64	2.51	1.93	0.87	
		Sep (28)	Inbound	54.43	17.61	10.59	2.07	2.99	0.92	1.61	0.81	2.88	2.42	1.38	2.3	
		Oct (21)	Inbound	60.54	14.05	8.47	2.7	1.26	1.08	1.44	0.18	2.52	3.78	2.52	1.44	
		Nov (21)	Inbound	58.76	8.29	7.72	3.39	5.08	0.19	1.51	0.38	3.01	2.82	2.82	6.03	
		Dec (28)	Inbound	67.96	5.28	7.04	3.35	3.52	0.18	0.7	0.53	3.7	4.05	1.23	2.46	
		Sep (14)	Outbound	53.63	18.95	6.65	1.41	2.62	0.81	0.4	0.2	6.45	3.23	2.22	3.43	
		Oct (21)	Outbound	65.56	9.98	6.85	4.5	2.35	0.2	1.37	0.39	2.15	1.96	1.76	2.94	
		Oct (21)	Both	62.95	12.1	7.69	3.56	1.78	0.66	1.41	0.28	2.35	2.91	2.16	2.16	
		All (267)	Inbound	59.47	14.97	8.53	2.36	2.53	0.84	1.32	0.53	2.89	2.95	1.97	1.64	
All (35)	Outbound	59.68	14.4	6.75	2.98	2.48	0.5	0.89	0.3	4.27	2.58	1.99	3.18			
All (21)	Both	62.95	12.1	7.69	3.56	1.78	0.66	1.41	0.28	2.35	2.91	2.16	2.16			
Central Arnhem 1km East of Stuart Highway	RKVDP006	Jan (31)	Inbound	91.87	3.05	3.73	0.45	0	0.06	0.34	0	0.23	0.17	0.11	0	
		Feb (28)	Inbound	91.54	2.41	4.1	0.72	0	0.13	0.13	0	0.85	0.07	0.07	0	
		Mar (31)	Inbound	88.82	2.26	5.41	1.11	0.04	0.31	0.84	0.09	0.67	0.27	0.18	0	
		Apr (30)	Inbound	90.22	3.65	3.88	0.68	0	0.18	0.05	0.09	0.45	0.5	0.27	0.05	
		May (31)	Inbound	82.11	2.86	11.57	1.24	0	0.53	0.23	0.04	0.83	0.3	0.26	0.04	
		Jun (30)	Inbound	80.45	4.4	9.17	3.16	0.02	0.42	0.44	0.22	0.62	0.35	0.47	0.27	
		Dec (14)	Inbound	81.77	3.5	9.17	2.88	0.1	0.72	0.1	0.1	0.51	0	0.93	0.21	
		Jan (31)	Outbound	89.45	3.02	6.2	0.34	0	0.22	0.22	0	0.22	0.22	0.06	0.06	
		Feb (28)	Outbound	89.99	2.34	5.59	0.78	0	0.13	0.26	0	0.78	0	0.13	0	
		Mar (31)	Outbound	86.49	2.44	7.37	1.05	0.04	0.39	0.83	0.04	0.7	0.35	0.31	0	
Apr (30)	Outbound	88.66	3.33	5.49	0.9	0	0.18	0.27	0.04	0.4	0.27	0.31	0.13			

Primary Classification Count Stations

Year: 2009

Table: 5.1 Vehicle Classification at Rural Primary Stations

Region: Katherine

Road Name/Location	Station	Month (Days)	Direction	1	2	3	4	5	6	7	8	9	10	11	12
Central Arnhem 1km East of Stuart Highway continued	RKVDP006	May (31)	Outbound	88.48	3.22	5.11	1.3	0	0.15	0.3	0.07	0.67	0.33	0.33	0.04
		Jun (30)	Outbound	83.02	4.48	6.39	3.27	0.15	0.27	0.32	0.17	0.84	0.22	0.67	0.2
		Dec (14)	Outbound	85.84	2.96	6.03	3.07	0	0.21	0.32	0.11	0.53	0	0.74	0.21
		Jan (31)	Both	90.65	3.03	4.97	0.39	0	0.14	0.28	0	0.22	0.2	0.08	0.03
		Feb (28)	Both	90.76	2.37	4.85	0.75	0	0.13	0.2	0	0.81	0.03	0.1	0
		Mar (31)	Both	87.65	2.35	6.4	1.08	0.04	0.35	0.84	0.07	0.68	0.31	0.24	0
		Apr (30)	Both	89.44	3.49	4.68	0.79	0	0.18	0.16	0.07	0.43	0.38	0.29	0.09
		May (31)	Both	85.32	3.04	8.32	1.27	0	0.34	0.26	0.06	0.75	0.32	0.3	0.04
		Jun (30)	Both	81.73	4.44	7.78	3.22	0.09	0.35	0.38	0.2	0.73	0.28	0.57	0.23
		Dec (14)	Both	83.78	3.23	7.62	2.97	0.05	0.47	0.21	0.1	0.52	0	0.83	0.21
		All (195)	Inbound	85.85	3.31	7.15	1.6	0.02	0.34	0.34	0.1	0.61	0.28	0.31	0.1
		All (195)	Outbound	86.89	3.32	6.06	1.66	0.05	0.23	0.37	0.08	0.63	0.23	0.39	0.1
		All (195)	Both	86.37	3.31	6.6	1.63	0.03	0.28	0.35	0.09	0.62	0.25	0.35	0.1
Katherine Gorge 10km East of Stuart Highway	RKVDP009	Mar (14)	Inbound	84.51	3.06	8.17	1.28	0.04	1.4	0.68	0.26	0.6	0	0	0
		Apr (14)	Inbound	85.73	3.4	7.15	1.6	0	1.47	0.42	0.07	0.16	0	0	0
		Mar (14)	Outbound	79.85	2.92	12.68	1.46	0.04	0.54	1.67	0.17	0.67	0	0	0
		Apr (14)	Outbound	80.85	2.96	11.85	1.85	0.06	0.89	1.31	0	0.19	0.03	0	0
		Mar (14)	Both	82.16	2.99	10.45	1.37	0.04	0.97	1.18	0.21	0.63	0	0	0
		Apr (14)	Both	83.26	3.18	9.53	1.73	0.03	1.18	0.87	0.03	0.18	0.02	0	0
Roper Highway 44km East of Stuart Highway	RKVDP007	Jul (31)	Inbound	57.23	13.36	18.88	2.27	0	1.16	2.15	0.29	1.45	0.41	0.81	1.98
		Jul (31)	Outbound	70.68	14.09	6.08	2.27	0.11	0.4	1.31	0.4	1.36	0.34	0.91	2.05
		Jul (31)	Both	64.03	13.73	12.41	2.27	0.06	0.78	1.72	0.34	1.41	0.37	0.86	2.01
Stuart Highway 20km North of Katherine River Bridge	RKVDP001	Mar (14)	Inbound	75.37	5.91	7.25	0.83	0.15	0.85	0.52	0.33	0.87	0.47	2.34	5.11
		Apr (14)	Inbound	75.69	8.34	5.93	0.82	0.1	0.91	0.56	0.25	0.8	0.4	1.61	4.61
		Mar (14)	Outbound	76.67	5.03	6.87	0.7	0.12	0.83	0.65	0.48	0.69	0.25	2.16	5.55
		Apr (14)	Outbound	77.35	6.54	6.03	0.61	0.08	0.92	0.55	0.43	0.77	0.15	1.83	4.73
		Mar (14)	Both	76.01	5.48	7.06	0.77	0.14	0.84	0.58	0.4	0.78	0.36	2.25	5.32
		Apr (14)	Both	76.49	7.47	5.98	0.72	0.09	0.91	0.55	0.34	0.78	0.28	1.71	4.67

Primary Classification Count Stations

Year: 2009

Table: 5.1 Vehicle Classification at Rural Primary Stations

Region: Katherine

Road Name/Location	Station	Month (Days)	Direction	1	2	3	4	5	6	7	8	9	10	11	12
Stuart Highway 6km South of Cutta Cutta Caves	RKVDP012	Jan (14)	Inbound	72.59	8.06	7.54	0.74	0.1	0.61	1.28	0.26	1.32	0.93	2.05	4.53
		May (7)	Inbound	55.38	20.73	10.75	0.93	0.15	1.33	1.92	0.56	1.52	0.53	1.74	4.46
		Jun (30)	Inbound	53.18	22.64	9.63	1.9	0.27	1.24	2.2	0.51	1.34	0.78	1.76	4.54
		Jul (31)	Inbound	55.16	22.06	9.19	1.33	0.11	1.4	2.1	0.67	1.14	0.68	1.92	4.24
		Sep (14)	Inbound	64.56	9.86	9.18	1.33	0.11	0.93	1.47	0.17	1.66	0.65	2.78	7.29
		Nov (14)	Inbound	64	5.63	9.5	1.78	0.12	0.65	1.36	0.53	1.82	0.95	3.48	10.19
		Dec (14)	Inbound	63.41	5.67	9.6	1.69	0.29	0.76	1.37	0.49	2.01	1.2	3.85	9.64
		Jan (14)	Outbound	73.7	7.46	5.99	0.74	0.07	0.7	1.02	0.18	1.33	1.12	2.42	5.29
		May (7)	Outbound	63.73	13.39	8.76	1.14	0.08	1.06	1.21	0.57	1.44	0.83	2.62	5.16
		Jun (30)	Outbound	61.63	13.73	8.98	2.07	0.13	0.92	1.51	0.66	1.52	1.09	2.48	5.27
		Jul (31)	Outbound	58.63	19.85	8.35	1.18	0.13	1.18	1.7	0.49	1.16	0.58	2.3	4.46
		Sep (14)	Outbound	62.07	15.38	7.7	1.1	0.14	0.82	1.67	0.31	1.51	0.75	2.43	6.12
		Nov (14)	Outbound	67.21	7.44	7.59	1.58	0.19	0.71	1.24	0.53	1.28	0.9	2.99	8.34
		Dec (14)	Outbound	67.47	9.61	6.26	1.34	0.18	0.43	1.14	0.41	1.63	1.14	2.99	7.42
		Jan (14)	Both	73.12	7.77	6.8	0.74	0.08	0.65	1.16	0.22	1.32	1.02	2.23	4.89
		May (7)	Both	59.13	17.43	9.86	1.02	0.12	1.21	1.6	0.56	1.48	0.67	2.13	4.78
		Jun (30)	Both	57.02	18.6	9.34	1.98	0.2	1.1	1.89	0.58	1.42	0.92	2.09	4.87
		Jul (31)	Both	56.79	21.02	8.8	1.26	0.11	1.3	1.91	0.58	1.15	0.63	2.1	4.34
		Sep (14)	Both	63.26	12.75	8.41	1.21	0.13	0.87	1.57	0.25	1.58	0.7	2.6	6.68
		Nov (14)	Both	65.66	6.57	8.51	1.68	0.16	0.68	1.3	0.53	1.54	0.92	3.23	9.23
Dec (14)	Both	65.63	7.82	7.77	1.5	0.23	0.58	1.24	0.44	1.8	1.17	3.38	8.43		
All (124)	Inbound	57.9	17.51	9.38	1.51	0.17	1.15	1.89	0.51	1.41	0.77	2.23	5.57		
All (124)	Outbound	62.69	14.41	8.05	1.43	0.13	0.91	1.48	0.5	1.38	0.87	2.52	5.62		
All (124)	Both	60.21	16.02	8.74	1.47	0.15	1.03	1.69	0.51	1.39	0.82	2.37	5.59		
Stuart Highway 19km North of Carpentaria Hwy	RKVDP003	Apr (30)	Inbound	54.69	21.38	5.79	0.75	0.28	1.76	1.51	0.41	1.11	0.8	2.96	8.56
		Apr (30)	Outbound	61.35	12.37	4.27	0.94	0.34	0.94	1.54	0.72	1.52	0.76	4.21	11.07
		Apr (30)	Both	57.62	17.41	5.12	0.83	0.31	1.4	1.52	0.54	1.29	0.78	3.51	9.67
Victoria Highway 13km West of Stuart Highway	RKVDP004	Mar (14)	Inbound	80.98	4.95	5.01	0.9	0.12	0.17	0.47	0.38	1.4	0.23	2.77	2.62
		Apr (14)	Inbound	79.27	7.08	5.03	0.81	0.27	0.32	0.49	0.22	1.35	0.38	1.7	3.08
		Mar (14)	Outbound	78.88	4.92	6.89	0.8	0.11	0.34	0.57	0.43	1.42	0.31	2.53	2.79
		Apr (14)	Outbound	77.03	7.47	6.93	0.68	0.16	0.35	0.49	0.22	1.22	0.24	2.35	2.87
		Mar (14)	Both	79.92	4.94	5.96	0.85	0.12	0.26	0.52	0.4	1.41	0.27	2.65	2.71
		Apr (14)	Both	78.15	7.27	5.98	0.74	0.22	0.34	0.49	0.22	1.28	0.31	2.03	2.97

Primary Classification Count Stations

Year: 2009

Table: 5.1 Vehicle Classification at Rural Primary Stations

Region: Katherine

Road Name/Location	Station	Month (Days)	Direction	1	2	3	4	5	6	7	8	9	10	11	12
Victoria Highway 24km West of Timber Creek	RKVDP010	Jan (31)	Inbound	69.14	7.77	7.22	1.1	0.21	0.62	0.69	0.55	1.65	1.44	4.19	5.43
		Feb (28)	Inbound	65.94	7.09	9.94	0.69	0.49	0.59	0.98	1.08	1.97	0.39	4.43	6.4
		Mar (31)	Inbound	61.26	8.26	10.87	1.28	0.25	1.28	0.84	0.84	2.8	0.49	4.92	6.93
		Apr (30)	Inbound	66.85	9.3	8.27	1.13	0.27	1.26	1.1	0.27	1.73	0.66	2.96	6.21
		May (31)	Inbound	59.63	17.8	8.7	1.03	0.11	0.77	0.88	0.4	1.27	0.45	3.18	5.78
		Jun (30)	Inbound	54.45	24.13	8.95	1.06	0.02	0.69	1.06	0.35	1.32	0.39	2.48	5.11
		Jul (14)	Inbound	54.51	26.5	7.71	1.01	0.08	1.16	1.78	0.43	0.54	0.43	1.59	4.26
		Dec (28)	Inbound	70.13	8.75	4.96	0.51	0.2	0.61	1.79	0.66	1.89	0.66	3.63	6.19
		Jan (31)	Outbound	56.87	5.53	21.5	1.08	0.19	1.08	1.02	0.64	1.72	0.7	4.13	5.53
		Feb (28)	Outbound	46.19	7.42	22.95	1.17	0.39	1.76	2.34	0.59	2.54	0.98	5.86	7.81
		Mar (31)	Outbound	48.44	7.99	21.47	1.44	0.39	1.88	1.44	1.01	3.08	0.53	5.1	7.22
		Apr (30)	Outbound	49.68	13.26	19.13	1.22	0.17	2.14	1.63	0.44	1.9	0.71	3.42	6.31
		May (31)	Outbound	40.9	25.59	15.78	1.16	0.1	2.14	2.56	0.34	1.58	0.52	3.43	5.91
		Jun (30)	Outbound	37.56	33.92	13.42	1.21	0.06	2.33	2.61	0.45	1.36	0.41	2.15	4.52
		Jul (14)	Outbound	38.57	35.02	12.71	0.64	0.14	2.47	3.18	0.54	0.74	0.2	1.56	4.23
		Dec (28)	Outbound	61.46	6.88	14.71	0.75	0.16	1.6	1.97	0.48	2.29	0.32	3.3	6.08
		Jan (31)	Both	62.77	6.61	14.63	1.09	0.2	0.86	0.86	0.59	1.68	1.06	4.16	5.48
		Feb (28)	Both	56.03	7.25	16.47	0.93	0.44	1.18	1.67	0.83	2.25	0.69	5.15	7.11
		Mar (31)	Both	54.78	8.12	16.22	1.36	0.32	1.58	1.14	0.92	2.94	0.51	5.01	7.08
		Apr (30)	Both	58.36	11.26	13.64	1.17	0.22	1.69	1.36	0.35	1.81	0.69	3.19	6.26
		May (31)	Both	50.14	21.75	12.29	1.1	0.1	1.47	1.73	0.37	1.43	0.48	3.31	5.85
		Jun (30)	Both	45.4	29.38	11.34	1.14	0.04	1.57	1.89	0.4	1.34	0.4	2.3	4.79
		Jul (14)	Both	46	31.05	10.38	0.81	0.11	1.86	2.53	0.49	0.65	0.31	1.57	4.24
Dec (28)	Both	65.88	7.83	9.74	0.63	0.18	1.1	1.88	0.57	2.09	0.5	3.47	6.13		
All (223)	Inbound	61.03	16.02	8.38	1.01	0.16	0.89	1.14	0.48	1.53	0.56	3.14	5.66		
All (223)	Outbound	44.86	21.64	16.44	1.1	0.16	2.07	2.25	0.52	1.72	0.49	3.17	5.59		
All (223)	Both	52.71	18.91	12.53	1.06	0.16	1.49	1.71	0.5	1.63	0.52	3.16	5.63		

Primary Classification Count Stations

Year: 2009

Table: 5.1 Vehicle Classification at Rural Primary Stations

Region: Tennant Creek

Road Name/Location	Station	Month	Direction	1	2	3	4	5	6	7	8	9	10	11	12
		(Days)													
Barkly Highway 100km East of Threeways	RTVDP007	Jan (31)	Inbound	71.37	14.32	4.41	0.43	0	1.18	0.75	0.22	1.61	0.11	1.94	3.66
		Feb (28)	Inbound	51.99	10.31	5.79	2.18	0.08	0.38	1.28	0.53	2.63	1.05	6.7	17.08
		Mar (31)	Inbound	49.5	11.94	7.33	1.72	0.16	0.8	2.08	0.56	2.16	1.28	7.21	15.23
		Apr (30)	Inbound	49.01	23.03	5.7	1.74	0.15	0.89	1.83	0.3	1.51	1.09	4.13	10.63
		May (31)	Inbound	42.09	29.05	7.52	1.1	0.14	1.03	2.26	0.5	1.51	0.89	3.82	10.08
		Aug (14)	Inbound	47.69	25.61	6.62	1.52	0.43	1.09	1.3	0.49	1.09	0.87	3.58	9.71
		Sep (28)	Inbound	48.96	19.99	6.51	1.47	0.03	0.83	1.93	0.61	1.84	1.11	3.87	12.84
		Oct (28)	Inbound	55.93	11	5.34	2.24	0.28	0.57	1.64	0.57	1.6	1.03	5.66	14.13
		Nov (21)	Inbound	53.73	8.95	6.12	1.95	0.46	0.46	1.23	0.98	2.62	1.59	6.68	15.22
		Dec (21)	Inbound	54.83	9.66	6.69	2.49	0.21	0.37	1.06	1.27	1.91	1.59	5.68	14.23
		Jan (31)	Outbound	62.91	10.86	4.62	0.98	0.06	0.51	1.81	0.6	2.28	1.93	4.72	8.71
		Feb (28)	Outbound	51.21	7.18	8.15	1.53	0.08	0.4	1.21	0.73	3.47	1.85	6.69	17.5
		Mar (31)	Outbound	49.98	9.1	7.93	1.32	0.15	0.39	1.42	0.64	2.74	1.91	9.25	15.17
		Apr (30)	Outbound	50.95	15.31	9.12	1.78	0.11	1.37	1.85	0.26	1.56	1.41	5.52	10.75
		May (31)	Outbound	46.02	22.19	9.04	1.26	0.18	1.05	1.95	0.72	1.26	1.35	5.69	9.31
		Aug (14)	Outbound	43.98	33.2	6.81	0.6	0.13	1.12	1.47	0.43	1.55	1.03	3.67	5.99
		Sep (28)	Outbound	46.78	25.44	6.79	1	0.11	0.86	1.66	0.47	1.75	1.03	4.57	9.53
		Oct (28)	Outbound	50.75	17.85	7.11	1.01	0.16	0.62	1.57	0.59	1.7	1.01	5.55	12.08
		Nov (21)	Outbound	51.53	13.25	7.47	1.36	0.34	0.68	1.41	0.82	1.6	1.46	6.21	13.88
		Dec (21)	Outbound	62.01	13.74	6.08	1.88	0.24	0.67	1.04	0.64	1.44	1.28	4	6.99
		Jan (31)	Both	64.83	11.65	4.58	0.86	0.05	0.66	1.57	0.51	2.13	1.52	4.09	7.56
		Feb (28)	Both	51.62	8.8	6.93	1.87	0.08	0.39	1.25	0.62	3.04	1.44	6.7	17.28
		Mar (31)	Both	49.71	10.67	7.6	1.54	0.15	0.62	1.78	0.59	2.42	1.56	8.13	15.2
		Apr (30)	Both	49.87	19.61	7.22	1.76	0.13	1.1	1.84	0.28	1.53	1.23	4.75	10.68
		May (31)	Both	43.84	26	8.19	1.17	0.16	1.04	2.12	0.6	1.4	1.09	4.65	9.74
		Aug (14)	Both	45.63	29.84	6.73	1.01	0.26	1.11	1.39	0.46	1.35	0.96	3.63	7.64
Sep (28)	Both	47.81	22.86	6.66	1.22	0.07	0.84	1.79	0.54	1.79	1.06	4.24	11.1		
Oct (28)	Both	53.23	14.58	6.27	1.6	0.22	0.6	1.6	0.58	1.65	1.02	5.6	13.06		
Nov (21)	Both	52.6	11.16	6.81	1.65	0.4	0.57	1.32	0.9	2.1	1.52	6.44	14.53		
Dec (21)	Both	59.23	12.16	6.32	2.12	0.23	0.56	1.05	0.88	1.63	1.4	4.65	9.79		
All (263)	Inbound	50.43	18.08	6.39	1.68	0.19	0.78	1.7	0.59	1.79	1.09	4.88	12.39		
All (263)	Outbound	51.78	17.69	7.22	1.25	0.15	0.8	1.58	0.58	1.82	1.38	5.38	10.38		
All (263)	Both	51.14	17.87	6.82	1.46	0.17	0.79	1.64	0.58	1.8	1.24	5.15	11.33		

Primary Classification Count Stations

Year: 2009

Table: 5.1 Vehicle Classification at Rural Primary Stations

Region: Tennant Creek

Road Name/Location	Station	Month (Days)	Direction	1	2	3	4	5	6	7	8	9	10	11	12
Stuart Highway 100m North of Threeways	RTVDP001	Jan (31)	Inbound	67.71	12.65	3.25	0.64	0.07	0.42	1.44	0.5	1.96	1.56	3.42	6.37
		Feb (28)	Inbound	56.43	9.44	4.38	1.44	0.13	0.57	1.87	0.5	3.25	2.04	7.13	12.82
		Mar (31)	Inbound	55.86	11.93	5.56	0.93	0.14	0.82	2.48	0.57	2.41	1.39	5.49	12.41
		Apr (30)	Inbound	50.97	24.11	5.39	1.03	0.13	0.71	2.47	0.53	1.38	1.04	3.7	8.54
		May (31)	Inbound	43.42	32.15	6.74	0.9	0.18	0.96	2.68	0.58	1.19	0.95	3.22	7.03
		Jul (28)	Inbound	44.16	34.22	6.63	0.83	0.11	0.84	2.36	0.94	1.21	0.9	2.51	5.28
		Aug (28)	Inbound	51.18	23.71	6.87	1.06	0.18	0.8	1.77	0.43	1.33	1.36	3.11	8.2
		Sep (28)	Inbound	54.45	15.14	5.68	1.7	0.32	1.03	1.89	0.78	1.91	1.37	4.58	11.15
		Oct (28)	Inbound	56.68	9.76	5.15	2.56	0.36	0.57	2.11	1.33	1.69	1.35	5.05	13.39
		Nov (14)	Inbound	54.54	8.42	5.85	2.52	0.45	0.45	1.46	0.96	2.42	1.66	6.3	14.97
		Dec (14)	Inbound	56.89	8.63	4.79	3.04	0.8	0.45	1.85	0.7	2.3	1.65	4.99	13.92
		Jan (31)	Outbound	62.96	10.86	4.62	0.95	0.06	0.51	1.8	0.6	2.28	1.93	4.72	8.71
		Feb (28)	Outbound	56.25	7.05	5.41	1.07	0.11	0.82	2.18	0.61	3.44	2.04	6.87	14.14
		Mar (31)	Outbound	56.57	7.94	5.48	1.2	0.09	0.69	2.48	0.66	2.57	1.86	6.94	13.54
		Apr (30)	Outbound	56.69	13.02	5.56	1.32	0.12	0.86	2.22	0.6	1.74	1.53	5.12	11.23
		May (31)	Outbound	52.62	17.42	6.98	0.98	0.18	0.9	2.24	0.72	1.66	1.74	5.36	9.21
		Dec (14)	Outbound	64.48	12.68	4.42	1.63	0.53	0.56	1.22	0.5	1.13	1.16	3.32	8.36
		Jan (31)	Both	65.62	11.86	3.85	0.78	0.07	0.46	1.6	0.54	2.1	1.72	3.99	7.4
		Feb (28)	Both	56.34	8.29	4.88	1.26	0.12	0.69	2.02	0.55	3.34	2.04	7.01	13.46
		Mar (31)	Both	56.18	10.16	5.52	1.05	0.11	0.76	2.48	0.61	2.48	1.6	6.13	12.91
		Apr (30)	Both	53.36	19.48	5.46	1.15	0.13	0.77	2.37	0.56	1.53	1.25	4.29	9.66
May (31)	Both	47.05	26.34	6.83	0.93	0.18	0.94	2.51	0.64	1.38	1.26	4.07	7.89		
Dec (14)	Both	61.55	11.12	4.56	2.17	0.63	0.52	1.46	0.58	1.58	1.35	3.96	10.51		
All (291)	Inbound	51.78	21.21	5.78	1.28	0.21	0.76	2.15	0.71	1.69	1.26	3.99	9.17		
All (165)	Outbound	57.7	12.12	5.56	1.18	0.18	0.74	2.06	0.62	2.06	1.7	5.37	10.72		
All (165)	Both	55.14	16.5	5.43	1.14	0.18	0.73	2.18	0.59	1.94	1.48	4.77	9.92		
Stuart Highway 5km South of Threeways	RTVDP003	Apr (28)	Inbound	61.43	19.59	5.16	1.96	0.39	0.62	2.32	0.57	1.07	0.84	1.69	4.35
		Apr (28)	Outbound	62.1	11.03	11.01	1.49	0.13	1.78	2.04	0.4	1.19	1.05	2.11	5.67
		Apr (28)	Both	61.73	15.75	7.78	1.75	0.28	1.14	2.2	0.49	1.12	0.94	1.88	4.94
Stuart Highway 10km South of Tennant Creek	RTVDP002	Apr (28)	Inbound	64.29	17.5	5.36	1.65	0.47	0.68	2.21	0.7	0.86	0.7	1.51	4.09
		Apr (28)	Outbound	72.99	9.68	4.53	0.99	0.11	0.51	1.79	0.44	0.88	0.86	1.86	5.35
		Apr (28)	Both	68.18	14	4.99	1.36	0.31	0.6	2.02	0.58	0.87	0.77	1.66	4.65
Tablelands Highway 1km North of Barkly Highway	RTVDP006	Apr (30)	Inbound	46.79	32.41	4.85	0.17	0	1.39	1.73	0.17	1.56	0.35	2.95	7.63
		Apr (30)	Outbound	35.13	39.29	8.78	0.62	0	4.47	2.93	0.15	0.77	0	3.24	4.62
		Apr (30)	Both	40.62	36.05	6.93	0.41	0	3.02	2.37	0.16	1.14	0.16	3.1	6.04

Coverage Classification Count Stations

Year: 2009

Table: 5.2 Vehicle Classification at Rural Coverage Stations

Region: Alice Springs

Road Name/Location	Station	Month (Days)	Direction	1	2	3	4	5	6	7	8	9	10	11	12	
Arapunya Road 8km North of Plenty Hwy	RAVDC028	May (21)	Inbound	85.71	4.76	5.95	0.6	0	0	1.19	0.6	0	0.6	0	0.6	
		Jun (30)	Inbound	84.06	8.33	2.17	1.45	0.36	0	0	1.09	1.45	0.36	0	0.72	
		May (21)	Outbound	88.13	6.88	4.38	0	0	0	0	0.63	0	0	0	0	
		Jun (30)	Outbound	87.29	8.59	1.72	0.69	0	0	0	0	1.03	0	0.34	0.34	
		May (21)	Both	86.89	5.79	5.18	0.3	0	0	0	0.61	0.61	0	0.3	0	0.3
		Jun (30)	Both	85.71	8.47	1.94	1.06	0.18	0	0	0.53	1.23	0.18	0.18	0.53	
Ernest Giles Road 2km West of Henbury Crater T/O	RAVDC060	Jan (31)	Inbound	66	2.57	26.86	0.57	0	2	1.71	0	0.29	0	0	0	
		Feb (14)	Inbound	52.2	0.63	39.62	1.26	0	0	1.89	0	1.89	0	1.89	0.63	
		Jan (31)	Outbound	87.82	5.54	5.9	0.37	0	0	0	0	0	0	0	0.37	
		Feb (14)	Outbound	87.6	0.83	7.44	0	0	0	0.83	0	3.31	0	0	0	
		Jan (31)	Both	75.52	3.86	17.71	0.48	0	1.13	0.97	0	0.16	0	0	0.16	
		Feb (14)	Both	67.5	0.71	25.71	0.71	0	0	1.43	0	2.5	0	1.07	0.36	
Plenty Highway 56km East of Stuart Hwy	RAVDC025	May (21)	Inbound	63.36	17.71	11.53	0.94	0	1.12	1.69	0.09	0.66	0.19	0.37	2.34	
		Jun (30)	Inbound	64.67	21.76	8.19	0.43	0.06	0.79	1.04	0.12	0.61	0.12	0.18	2.02	
		May (21)	Outbound	68.04	16.48	7.84	1.31	0	0.1	1.41	0.1	0.6	0.1	0.7	3.32	
		Jun (30)	Outbound	68.14	20.56	6.13	0.51	0.13	0.64	1.15	0.06	0.57	0.13	0.32	1.66	
		May (21)	Both	65.62	17.12	9.75	1.12	0	0.63	1.55	0.1	0.63	0.15	0.53	2.81	
		Jun (30)	Both	66.36	21.17	7.18	0.47	0.09	0.72	1.09	0.09	0.59	0.12	0.25	1.84	
Plenty Highway 10km East of Huckitta Stn	RAVDC026	May (21)	Inbound	60.51	18.47	10.51	0.64	0	0.96	0.64	0	1.27	0.64	0.96	5.41	
		Jun (28)	Inbound	62.96	23.2	6.63	1.75	0.19	0.39	0.78	0.19	0.97	0.39	0.39	2.14	
		May (21)	Outbound	51.87	12.86	17.84	0.83	0.41	1.24	0.41	0	1.66	0.41	2.49	9.96	
		Jun (28)	Outbound	55.42	14.11	20.91	1.76	0.25	1.51	1.76	0.5	0.76	0.5	0.76	1.76	
		May (21)	Both	56.76	16.04	13.69	0.72	0.18	1.08	0.54	0	1.44	0.54	1.62	7.39	
		Jun (28)	Both	59.67	19.23	12.86	1.76	0.22	0.88	1.21	0.33	0.88	0.44	0.55	1.98	
Sandover Highway 10km North of Plenty Hwy	RAVDC022	May (21)	Inbound	77.35	3.63	11.75	1.07	0	0.43	0	0.64	2.78	0.21	0.43	1.71	
		Jun (30)	Inbound	77.02	2.87	10.59	2.33	0.18	1.62	0.18	0	1.44	0.54	0.72	2.51	
		May (21)	Outbound	75.95	2.38	13.81	1.19	0	0.95	0	0.24	2.86	0.24	0.95	1.43	
		Jun (30)	Outbound	73.43	3.73	11.42	3.03	0	1.86	0	0.23	1.17	0.7	0.7	3.73	
		May (21)	Both	76.69	3.04	12.73	1.13	0	0.68	0	0.45	2.82	0.23	0.68	1.58	
		Jun (30)	Both	75.46	3.25	10.95	2.64	0.1	1.72	0.1	0.1	1.32	0.61	0.71	3.04	

Framed Data is recorded in Double Axle Counts.

Coverage Classification Count Stations

Year: 2009

Table: 5.2 Vehicle Classification at Rural Coverage Stations

Region: Alice Springs

Road Name/Location	Station	Month (Days)	Direction	1	2	3	4	5	6	7	8	9	10	11	12
Stuart Highway 8km North of Aileron	RAVDC020	May (7)	Inbound	55.08	25.11	5.24	2.91	0.26	0.71	2.72	0.84	1.04	0.52	1.55	4.01
		May (7)	Outbound	64.42	10.58	10.13	0.82	0.09	1.55	1.82	0.27	1.09	0.64	1.92	6.66
		May (7)	Both	58.95	19.08	7.27	2.04	0.19	1.06	2.35	0.61	1.06	0.57	1.7	5.11
Stuart Highway 1km South of Airport Intersection	RAVDC073	May (14)	Inbound	70.96	10.09	11.12	1.07	0.15	1.42	0.72	0.41	0.43	0.21	1	2.41
		May (14)	Outbound	70.98	4.25	16.86	1.13	0.21	1.19	0.73	0.4	0.43	0.24	1.01	2.59
		May (14)	Both	70.97	7.33	13.84	1.1	0.18	1.31	0.72	0.4	0.43	0.22	1	2.5

Coverage Classification Count Stations

Year: 2009

Table: 5.2 Vehicle Classification at Rural Coverage Stations

Region: Darwin

Road Name/Location	Station	Month (Days)	Direction	1	2	3	4	5	6	7	8	9	10	11	12
Arnhem Highway 5km East of Adelaide River Bridge	RDVDC052	Sep (14)	Inbound	68.8	11.75	6.64	2.51	0.45	0.56	0.55	0.58	0.74	0.77	2.74	3.9
		Oct (28)	Inbound	53	10.86	18.16	13.3	0.37	0.94	0.37	0	0.19	2.62	0.19	0
		Sep (14)	Outbound	66.21	10.99	10.35	2.2	0.33	0.94	0.68	0.44	0.68	0.81	2.56	3.8
		Oct (28)	Outbound	57.78	9.7	13.33	12.12	0.4	2.83	0.4	0	0.2	2.63	0.61	0
		Sep (14)	Both	67.47	11.36	8.53	2.36	0.39	0.76	0.62	0.51	0.71	0.79	2.65	3.85
		Oct (28)	Both	55.3	10.3	15.84	12.73	0.39	1.85	0.39	0	0.19	2.62	0.39	0
Arnhem Highway 1km East of Kakadu Hwy	RDVDC026	Oct (28)	Inbound	81.33	4.52	9.06	1.9	0.15	0.68	0.37	0.03	0.21	0.03	0.23	1.51
		Oct (28)	Outbound	84.09	4.77	6.15	2.16	0.13	0.42	0.31	0.04	0.21	0.03	0.19	1.5
		Oct (28)	Both	82.71	4.64	7.61	2.03	0.14	0.55	0.34	0.04	0.21	0.03	0.21	1.5
Gimbat Road 1km East of Kakadu Hwy	RDVDC045	Dec (14)	Inbound	83.2	4	8	0.8	0.8	0.8	0	0.8	0	1.6	0	0
		Dec (14)	Outbound	78.69	4.92	13.93	0	0	0.82	0	0	0	1.64	0	0
		Dec (14)	Both	80.97	4.45	10.93	0.4	0.4	0.81	0	0.4	0	1.62	0	0
Gunn Point Road 100m East of Howard Springs Rd	RDVDC047	Jun (14)	Inbound	84.97	4.59	3.32	0.54	0.14	0.25	0.26	0.06	3.47	0.58	0.85	0.97
		Jun (14)	Outbound	74.84	4.01	12.95	0.57	0.14	0.79	0.47	0.09	3.64	0.63	0.87	1
		Jun (14)	Both	80.02	4.31	8.02	0.55	0.14	0.51	0.36	0.07	3.55	0.61	0.86	0.98
Gunn Point Road 10km East of Howard River Bridge	RDVDC061	Jun (14)	Inbound	65.94	23.43	6.15	1.02	0.77	1.66	0.64	0	0	0	0	0.38
		Jun (14)	Outbound	65.64	24.58	5.02	1.8	0.13	0.51	1.67	0	0.26	0	0	0.39
		Jun (14)	Both	65.79	24.01	5.58	1.41	0.45	1.09	1.16	0	0.13	0	0	0.39
Howard Springs Road 200m West of Gunn Point Rd	RDVDC046	Jun (14)	Inbound	83.5	4.11	5.49	0.48	0.18	0.38	0.43	0.04	3.16	0.55	0.79	0.89
		Jun (14)	Outbound	84.71	4.5	3.88	0.6	0.19	0.24	0.26	0.07	3.28	0.57	0.8	0.9
		Jun (14)	Both	84.1	4.3	4.7	0.54	0.18	0.31	0.35	0.05	3.22	0.56	0.8	0.9
Jim Jim Road 4km East of Arnhem Hwy	RDVDC024	Oct (28)	Inbound	59.49	9.69	17.77	7.81	0.67	0.81	0.67	0	0.54	1.88	0.13	0.54
		Oct (28)	Outbound	60.68	8.77	17.11	7.21	0.28	1.98	0.57	0.14	0.28	1.98	0.42	0.57
		Oct (28)	Both	60.07	9.24	17.45	7.52	0.48	1.38	0.62	0.07	0.41	1.93	0.28	0.55
Kakadu Highway 5km South of Old Jim Jim Rd	RDVDC042	Nov (14)	Inbound	69.26	4.99	16.17	1.4	0	1.2	0.6	1	0.4	0	1.6	3.39
		Nov (14)	Outbound	75.71	4.86	8.86	0.86	0	0.57	0.29	0.86	0.57	0	2	5.43
		Nov (14)	Both	71.92	4.94	13.16	1.18	0	0.94	0.47	0.94	0.47	0	1.76	4.23

Framed Data is recorded in Double Axle Counts.

Coverage Classification Count Stations

Year: 2009

Table: 5.2 Vehicle Classification at Rural Coverage Stations

Region: Darwin

Road Name/Location	Station	Month (Days)	Direction	1	2	3	4	5	6	7	8	9	10	11	12
Kakadu Highway 1km North of Old Jim Jim Rd	RDVDC041	Nov (14)	Inbound	79.09	4.54	9.24	0.97	0	0.65	0.65	0.65	0.32	0	1.3	2.59
		Nov (14)	Outbound	78.13	3.61	9.34	0.64	0	0.64	0.21	0.64	0.42	0	2.12	4.25
		Nov (14)	Both	78.68	4.14	9.28	0.83	0	0.64	0.46	0.64	0.37	0	1.65	3.31
Maningrida Access 1km East of Narbalek Mine T/Off	RDVDC063	Sep (14)	Inbound	81.58	6.02	6.39	1.5	0	0.38	0	0	0.38	0.38	3.01	0.38
		Sep (14)	Outbound	78.29	4.93	8.88	2.63	0	1.32	0.33	0.33	0	0.33	2.63	0.33
		Sep (14)	Both	79.82	5.44	7.72	2.11	0	0.88	0.18	0.18	0.18	0.35	2.81	0.35
Mount Wells 2km East of Stuart Hwy	RDVDC057	Dec (14)	Inbound	73.04	4.16	18.97	2.16	0.33	0	0	0	1	0.33	0	0
		Dec (14)	Outbound	83.59	4.91	7.45	2.03	0.51	0	0	0	1.18	0	0.17	0.17
		Dec (14)	Both	78.27	4.53	13.26	2.1	0.42	0	0	0	1.09	0.17	0.08	0.08
Point Stuart Road 2km North of Arnhem Hwy	RDVDC025	Oct (28)	Inbound	57.57	21.91	6.04	5.01	1.39	0.93	1.02	3.81	1.76	0.09	0.09	0.37
		Oct (28)	Outbound	41.74	15.43	24.29	4.02	0.18	6.12	2.28	4.84	0.55	0.09	0.09	0.37
		Oct (28)	Both	49.59	18.65	15.24	4.51	0.78	3.55	1.66	4.33	1.15	0.09	0.09	0.37
Port Keats Road 5km West of Daly River Crossing	RDVDC056	Dec (14)	Inbound	69.41	6.8	5.95	2.27	0.85	0	0.28	0	1.7	0.57	11.33	0.85
		Dec (14)	Outbound	77.03	4.94	2.91	1.16	0.87	0	0	0	1.16	0.87	10.47	0.58
		Dec (14)	Both	73.17	5.88	4.45	1.72	0.86	0	0.14	0	1.43	0.72	10.9	0.72
Stuart Highway 500m North of Cox Peninsula Rd	RDVDC049	Dec (14)	Inbound	88.08	5.17	3.2	0.58	0.17	0.23	0.22	0.15	0.33	0.06	0.38	1.43
		Dec (12)	Outbound	84.1	5.1	6.92	0.59	0.17	0.37	0.44	0.09	0.39	0.1	0.4	1.34
			Both	86.09	5.135	5.06	0.585	0.17	0.3	0.33	0.12	0.36	0.08	0.39	1.385
Stuart Highway 500m South of Cox Peninsular Road	RDVDC091	Dec (14)	Inbound	86.03	4.79	4.65	0.49	0.15	0.31	0.23	0.16	0.42	0.09	0.58	2.09
		Dec (14)	Outbound	86.65	5.11	4.12	0.43	0.11	0.25	0.31	0.21	0.31	0.05	0.57	1.91
		Dec (14)	Both	86.34	4.95	4.39	0.46	0.13	0.28	0.27	0.18	0.36	0.07	0.58	2

Framed Data is recorded in Double Axle Counts.

Coverage Classification Count Stations

Year: 2009

Table: 5.2 Vehicle Classification at Rural Coverage Stations

Region: Katherine

Road Name/Location	Station	Month (Days)	Direction	1	2	3	4	5	6	7	8	9	10	11	12
Central Arnhem 5km North of Mainoru T/O	RKVDC034	Jul (14)	Inbound	81.23	5.18	5.18	1.62	0.65	0.32	0.32	0.32	2.59	0.97	1.29	0.32
		Jul (14)	Outbound	76.11	6.49	10.91	0.59	0	1.77	0.29	0.29	1.77	0.29	1.47	0
		Jul (14)	Both	78.55	5.86	8.18	1.08	0.31	1.08	0.31	0.31	2.16	0.62	1.39	0.15
Central Arnhem North of Bulman	RKVDC042	Jul (28)	Inbound	67.59	7.18	13.66	2.55	0.23	0	0.46	0	5.56	1.62	1.16	0
		Aug (21)	Inbound	61.81	6.62	21.19	0.88	0.22	1.1	1.1	1.1	4.64	0.66	0.66	0
		Jul (28)	Outbound	68.87	9.62	11.51	2.08	0.19	0.75	0.75	0.19	3.96	1.51	0.57	0
		Aug (21)	Outbound	66.45	8.77	15.79	0	0.22	0.88	0.88	0.66	5.04	0.88	0.44	0
		Jul (28)	Both	68.3	8.52	12.47	2.29	0.21	0.42	0.62	0.1	4.68	1.56	0.83	0
		Aug (21)	Both	64.14	7.7	18.48	0.44	0.22	0.99	0.99	0.88	4.84	0.77	0.55	0
Central Arnhem Rd 8km East of Barunga	RKVDC020	Jul (28)	Inbound	81.93	5.18	5.72	3.13	0.06	0	0.18	0.18	1.39	0.36	1.27	0.6
		Jul (28)	Outbound	80.98	6.15	5.87	3.16	0.11	0.28	0.45	0.28	1.24	0.4	0.9	0.17
		Jul (28)	Both	81.44	5.68	5.8	3.15	0.09	0.15	0.32	0.23	1.31	0.38	1.08	0.38
Edith Falls Road 2km East of Stuart Hwy	RKVDC033	Mar (14)	Inbound	85.45	3.94	6.52	1.52	0.15	0.61	0.76	0.45	0.3	0.15	0.15	0
		Apr (14)	Inbound	84.68	5.51	6.73	1.22	0	0.57	0.97	0.08	0.16	0.08	0	0
		Mar (14)	Outbound	85.65	4.33	6.28	1.35	0.15	0.45	0.6	0.45	0.45	0.15	0.15	0
		Apr (14)	Outbound	85.17	5.56	6.37	1.13	0	0.73	0.73	0	0.24	0.08	0	0
		Mar (14)	Both	85.55	4.14	6.4	1.43	0.15	0.53	0.68	0.45	0.38	0.15	0.15	0
		Apr (14)	Both	84.93	5.54	6.55	1.17	0	0.65	0.85	0.04	0.2	0.08	0	0
John Hauser Drive 500m East of Mataranka Rd	RKVDC043	Jun (14)	Inbound	72.69	17.71	7.87	0.23	0	1.16	0.35	0	0	0	0	0
		Jun (14)	Outbound	73.25	19.06	5.97	0.34	0	1.03	0.34	0	0	0	0	0
		Jun (14)	Both	72.97	18.39	6.92	0.29	0	1.1	0.35	0	0	0	0	0
Mataranka 1km East of Stuart Hwy	RKVDC022	Jul (28)	Inbound	67.56	20.56	8.12	0.55	0.18	0.9	1.52	0.26	0.2	0.07	0.07	0.01
		Jul (28)	Outbound	68.84	20.6	7.23	0.54	0.07	0.78	1.5	0.12	0.2	0.07	0.05	0
		Jul (28)	Both	68.2	20.58	7.67	0.55	0.12	0.84	1.51	0.19	0.2	0.07	0.06	0.01
Nathan River Road 5km South of Roper Bar	RKVDC038	Jul (28)	Inbound	54.69	31.12	8.7	1.14	0	2.06	1.6	0.23	0.46	0	0	0
		Aug (21)	Inbound	59.43	26.61	5.17	0.78	0	1.81	1.29	0	3.62	1.03	0.26	0
		Jul (28)	Outbound	63.86	28.64	3.41	1.14	0	0.45	1.59	0	0.23	0.23	0.23	0.23
		Aug (21)	Outbound	64.15	26.34	2.68	0.98	0	0.24	1.22	0	3.66	0.73	0	0
		Jul (28)	Both	59.29	29.87	6.04	1.14	0	1.25	1.6	0.11	0.34	0.11	0.11	0.11
		Aug (21)	Both	61.86	26.47	3.89	0.88	0	1	1.25	0	3.64	0.88	0.13	0

Framed Data is recorded in Double Axle Counts.

Coverage Classification Count Stations

Year: 2009

Table: 5.2 Vehicle Classification at Rural Coverage Stations

Region: Katherine

Road Name/Location	Station	Month (Days)	Direction	1	2	3	4	5	6	7	8	9	10	11	12	
Roper Highway 5km East of Hodgson Downs T/O	RKVDC035	Jul (30)	Inbound	66.61	18.26	7.52	1.28	0	0.46	1.74	0.28	1.01	0.64	0.64	1.56	
		Aug (21)	Inbound	71.24	14.93	5.46	2.06	0	0.36	1.09	0.24	1.82	0.49	1.82	0.49	
		Jul (30)	Outbound	65.32	16.13	9.23	2.51	0.09	0.99	1.43	0.36	0.81	0.45	0.9	1.79	
		Aug (21)	Outbound	66.36	15	7.39	4.66	0	0.91	1.7	0.34	1.7	0.34	1.36	0.23	
		Jul (30)	Both	65.96	17.18	8.39	1.9	0.05	0.73	1.59	0.32	0.91	0.54	0.77	1.68	
		Aug (21)	Both	68.72	14.96	6.46	3.4	0	0.65	1.41	0.29	1.76	0.41	1.58	0.35	
Roper Highway 10km East of Roper Bar	RKVDC036	Jul (21)	Inbound	79.7	4.15	10.96	1.04	0	0.74	0.59	0.3	0.89	0.3	0.59	0.74	
		Jul (21)	Outbound	82.80	4.73	6.57	1.50	0.10	0.70	0.70	0.4	0.40	0.4	1.20	0.65	
		Jul (21)	Both	81.25	4.44	8.77	1.27	0.05	0.72	0.65	0.35	0.65	0.35	0.90	0.70	
Stuart Highway 80km South of Katherine	RKVDC021	Jun (14)	Inbound	49.07	28.95	6.41	1.42	0.25	0.87	2.15	0.51	1.71	0.92	2.1	5.63	
		Jun (14)	Outbound	49.88	18.89	11.66	1.85	0.22	1.33	2.3	1.26	1.74	1.59	2.74	6.54	
		Jun (14)	Both	49.45	24.31	8.83	1.62	0.24	1.08	2.22	0.85	1.72	1.23	2.4	6.05	
Stuart Highway 10km South of Carpentaria Hwy	RKVDC023	Apr (13)	Inbound	51.06	21.57	4.76	1.2	0.12	0.75	2.15	0.54	1.74	0.91	4.1	11.1	
		Apr (13)	Outbound	55.46	10.91	4.09	2.49	0.53	0.59	1.96	0.77	2.37	1.66	5.75	13.4	
		Apr (13)	Both	52.87	17.19	4.49	1.73	0.29	0.68	2.07	0.63	2	1.22	4.78	12.05	

Framed Data is recorded in Double Axle Counts.

Coverage Classification Count Stations

Year: 2009

Table: 5.2 Vehicle Classification at Rural Coverage Stations

Region: Tennant Creek

Road Name/Location	Station	Month (Days)	Direction	1	2	3	4	5	6	7	8	9	10	11	12
Austral Downs Road 8km South of Barkly Hwy	RTVDC023	Apr (28)	Inbound	47.87	0	30.85	9.57	6.38	0	0	0	1.06	3.19	0	1.06
		Apr (28)	Outbound	70.3	0	5.94	5.94	1.98	0	0	0.99	9.9	2.97	0	1.98
		Apr (28)	Both	59.49	0	17.95	7.69	4.1	0	0	0.51	5.64	3.08	0	1.54
Barkly Highway In Front of Radio Repeater 8501	RTVDC029	Apr (28)	Inbound	43.67	25.79	5.87	1.59	0.27	1.89	2.25	2.49	1.95	0.6	3.81	9.81
		Apr (28)	Outbound	46.73	17.78	7.06	1.85	0.27	2.57	1.23	2.67	3.6	0.96	5.24	10.04
		Apr (28)	Both	45.03	22.23	6.4	1.71	0.27	2.19	1.8	2.57	2.68	0.76	4.45	9.91
Barkly Stock Route 5km East of Stuart Hwy	RTVDC024	Apr (20)	Inbound	51.22	2.44	13.01	5.69	0	0	3.25	2.44	8.13	1.63	2.44	9.76
		Apr (20)	Outbound	42.4	0.8	24.8	4.8	0.8	0.8	4	1.6	5.6	0	1.6	12.8
		Apr (20)	Both	46.77	1.61	18.95	5.24	0.4	0.4	3.63	2.02	6.85	0.81	2.02	11.29
Calvert Road 5km East of Tablelands Hwy	RTVDC025	Apr (28)	Inbound	60.87	6.52	6.52	8.7	2.17	0	0	0	10.87	2.17	0	2.17
		Apr (28)	Outbound	64.58	4.17	12.5	6.25	2.08	0	0	0	6.25	0	0	4.17
		Apr (28)	Both	62.77	5.32	9.57	7.45	2.13	0	0	0	8.51	1.06	0	3.19
Newcastle Waters Rd 2km West of Stuart Hwy	RTVDC037	Apr (28)	Inbound	55.49	9.1	23.94	1.38	0.2	0.99	2.27	0.2	1.78	0.3	1.09	3.26
		Apr (28)	Outbound	68.27	10.99	10.32	1.16	0.39	0.77	1.25	0.48	2.03	0.39	0.96	2.99
		Apr (28)	Both	61.96	10.06	17.04	1.27	0.29	0.88	1.76	0.34	1.9	0.34	1.03	3.13
Ranken Road 5km East of Brunette Downs	RTVDC028	Apr (28)	Inbound	78.57	7.14	10.71	0	0	0	0	0	3.57	0	0	0
		Apr (28)	Outbound	83.33	5.56	0	2.78	2.78	0	0	0	0	0	0	5.56
		Apr (28)	Both	81.25	6.25	4.69	1.56	1.56	0	0	0	1.56	0	0	3.13
Stuart Highway 15km South of Wauchope	RTVDC021	Apr (28)	Inbound	64.88	16.96	6.75	0.69	0.11	0.99	2.27	0.41	0.74	0.66	1.47	4.07
		Apr (28)	Outbound	72.75	8.91	3.84	3.07	0.37	0.57	1.46	0.64	0.93	0.84	1.63	5.01
		Apr (28)	Both	68.39	13.38	5.45	1.75	0.23	0.81	1.91	0.51	0.82	0.74	1.54	4.49
Stuart Highway 30km North of Barrow Ck	RTVDC022	Apr (28)	Inbound	62.17	18.65	6.36	2.01	0.22	1.02	2.52	0.47	0.85	0.75	1.26	3.72
		Apr (28)	Outbound	68.12	9.87	7.47	0.69	0.2	1.35	1.94	0.48	1.02	0.99	2.19	5.66
		Apr (28)	Both	64.81	14.76	6.85	1.42	0.21	1.16	2.26	0.47	0.93	0.86	1.67	4.58
Tablelands Highway 160km North of Barkly Hwy	RTVDC027	Apr (28)	Inbound	48.84	29.95	6.6	0.18	0.36	2.5	2.67	0	1.43	0.18	2.14	5.17
		Apr (28)	Outbound	42.74	43.88	3.59	0.49	0.16	1.63	2.45	0.16	0.98	0	1.96	1.96
		Apr (28)	Both	45.66	37.22	5.03	0.34	0.26	2.04	2.56	0.09	1.19	0.09	2.04	3.49

Framed Data is recorded in Double Axle Counts.