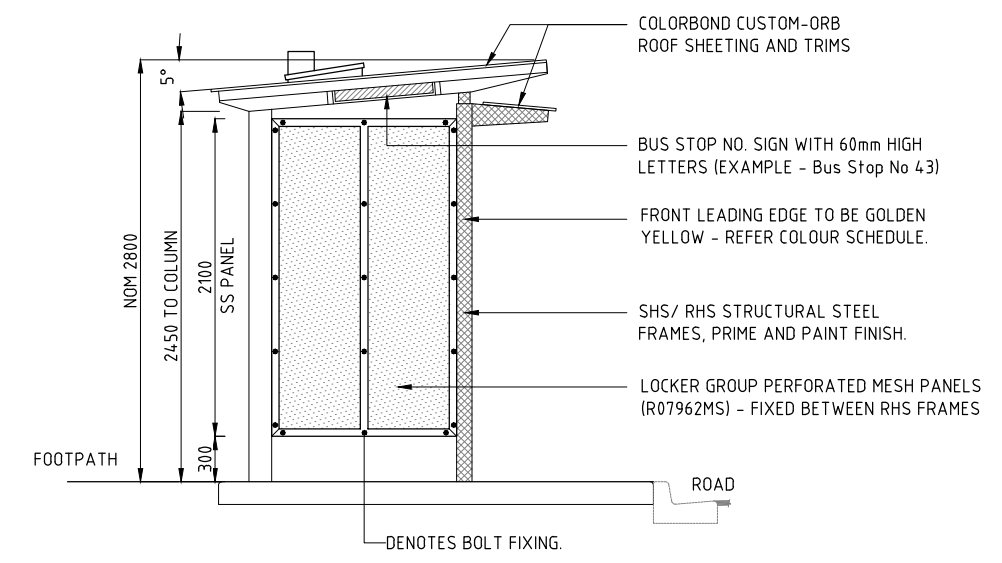


TYPICAL FRONT ELEVATION ①
SCALE A



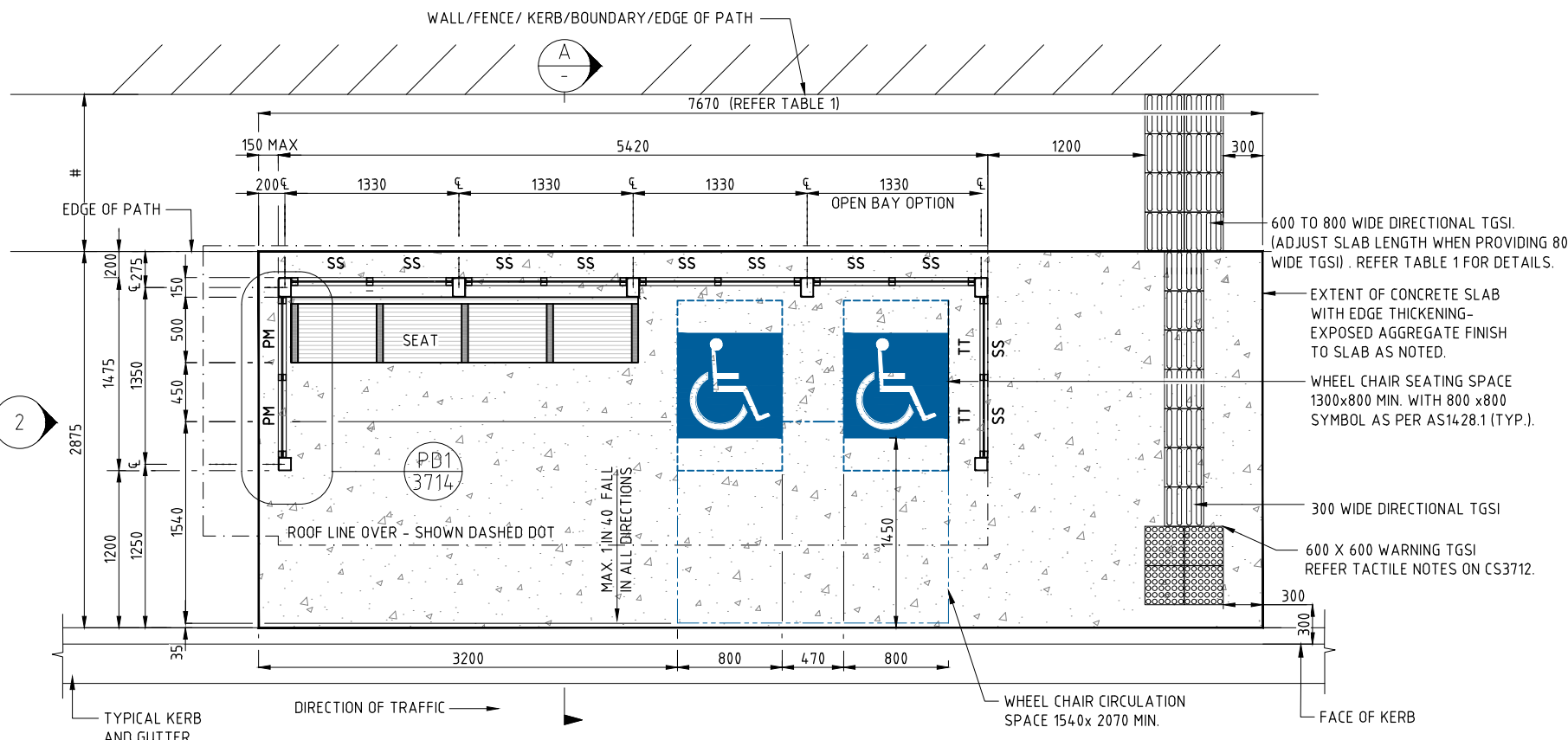
TYPICAL SIDE ELEVATION ②
SCALE A

- NOTES:**
1. ALL DIMENSION ARE IN MILLIMETRES UNLESS NOTED OTHERWISE.
 2. ENSURE SURROUNDING ENVIRONMENT IS SUITABLE FOR BUS STOP LOCATION, i.e. TRANSITION TO EXISTING FOOT PATHS, KERBS, SLOPES OF LAND AND SLOPE OF ROAD

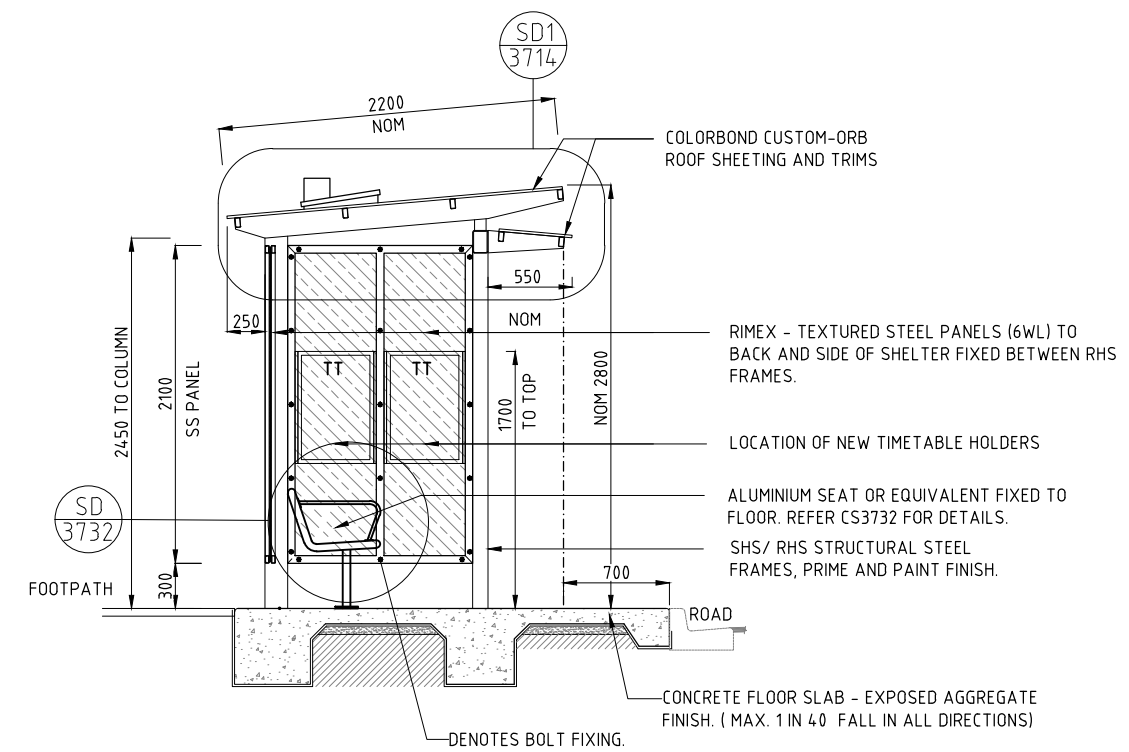
TABLE 1: SLAB SIZE OPTIONS

DESIGN PARAMETERS	600 WIDE DIRECTIONAL TGSi	800 WIDE DIRECTIONAL TGSi
SLAB SIZE	7670 x 2875	7870 x 2875

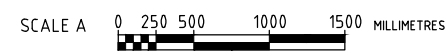
- LEGEND:**
- SS 2.0mm THICK RIMEX 6WL TEXTURED MILD STEEL PANEL OR EQUAL APPROVED. PAINT FINISH.
 - PM 2mm THICK LOCKER GROUP PERFORATED MESH SHEET (R07962MS)
 - TT LOCATION OF NEW TIMETABLE HOLDER
 - TGSi TACTILE GROUND SURFACE INDICATORS
 - # 2500 MIN. FOR SHARED PATH 1200 MIN. FOR FOOTPATH



TYPICAL PLAN ①
SCALE A



TYPICAL SECTION A-A ①
SCALE A



DRAWING IS TYPICAL ONLY. OBTAIN BUILDING PERMIT BEFORE CONSTRUCTION.

No.	DESCRIPTION	DATE	NAME	DEPT./COMPANY
0	RENUMBERED AND REISSUED WITH DDA COMPLIANCE	APR 2022	S.J.	EES/DIPL
AMENDMENTS				

WARNING
BEWARE OF UNDERGROUND SERVICES. THE LOCATION OF UNDERGROUND SERVICES ARE APPROXIMATE ONLY AND THEIR EXACT POSITION SHOULD BE PROVEN ON SITE. NO GUARANTEE IS GIVEN THAT ALL EXISTING SERVICES ARE SHOWN.

CONCURRED STRUCTURAL ONLY
NORTHERN TERRITORY GOVERNMENT
DEPARTMENT OF INFRASTRUCTURE, PLANNING & LOGISTICS
Level 4, Highway House, Palmerston Circuit, Palmerston
PO Box 61, Palmerston NT 0831
Signed: *Jorge Mu* 06/04/22
Registration No.: 33896ES

DRAWN	DIPL	CHECKED	DIPL
DATE	APR 2022	DATE	APR 2022
DESIGNED	DIPL	CHECKED	DIPL
DATE	APR 2022	DATE	APR 2022
DESIGN LEADER	DIPL	DESIGN DIRECTOR	DIPL
DATE	APR 2022	DATE	APR 2022



STANDARD DRAWINGS
BUS SHELTERS & ASSOCIATED INFRASTRUCTURE

SHELTER - TYPE 14C - 4 BAY
TYPICAL PLAN, ELEVATION & SECTION

FILE No.	ASSET No.	SHEET No.	DRAWING No.	AMEND.	SHEET SIZE
-	-	2 OF 6	CS3713	0	A1