



Northern
Territory
Government

DEPARTMENT OF LANDS AND PLANNING

ANNUAL TRAFFIC REPORT

2010

Prepared by



ROAD NETWORK DIVISION

**Published by the Department of Lands and Planning in conjunction with
Territory Asset Management Services (TAMS) Pty Ltd.**

© Northern Territory Government 2010

ISSN 978-1-921937-24-8

**Enquiries should be made to:
Department of Lands and Planning
GPO Box 2520
DARWIN NT 0801
Telephone: (08) 8924 7531**

CONTENT

SECTION 1 - INTRODUCTION	3
1.01 INTRODUCTION	3
1.02 OBJECTIVES OF THE TRAFFIC COUNTING PROGRAMME	3
1.03 THE UTILISATION OF TRAFFIC COUNT INFORMATION	3
SECTION 2 - SUMMARY	4
2.01 DATA COLLECTION	4
2.02 REPORTING OF COUNT STATION RESULTS	4
2.03 COMPUTER ANALYSIS	4
2.04 VEHICLE CLASSIFICATION DATA	4
SECTION 3 - TRAFFIC COUNTS	5
3.01 INTRODUCTION	5
3.02 PRIMARY STATIONS	5
3.03 COVERAGE STATIONS	5
3.04 SPECIAL STATIONS	5
3.05 TRAFFIC COUNT SITE LOCATIONS AND YEAR OF LAST RECORD	6
SECTION 4 - VEHICLE CLASSIFICATION ON RURAL ROADS	7
4.01 INTRODUCTION	7
4.02 STATION CALIBRATION FACTOR	7
4.03 VEHICLE CATEGORIES	7
SECTION 5 - GLOSSARY OF TERMS	8

CHARTS

CHART 1 - AUSTRROADS Vehicle Classification System

FIGURES

FIGURE 1 - Traffic Count Station Locations NT Locality map

FIGURE 2 - Darwin Urban Count Stations

FIGURE 3 - Palmerston Urban Count Stations

FIGURE 4 - Katherine Urban Count Stations

FIGURE 5 - Tennant Creek Urban Count Stations

FIGURE 6 - Alice Springs Urban Count Stations

FIGURE 7 - Darwin Rural Count Stations

FIGURE 8 - Alice Springs Rural Count Stations

FIGURE 9 - Top End Count Stations

FIGURE 10 - West Katherine Region Count Stations

FIGURE 11 - East Katherine & Arnhem Region Count Stations

FIGURE 12 - West Tennant Creek Region Count Stations

FIGURE 13 - East Tennant Creek Region Count Stations

FIGURE 14 - West Southern Region Count Stations

FIGURE 15 - East Southern Region Count Stations

TABLES

TABLE 1 - 1.1 AADT For Urban Primary Stations - 10 Year Period
- 1.2 Calculated AADT & Monthly ATD's For Urban Primary Stations

TABLE 2 - 2.1 AADT For Rural Primary Stations - 10 Year Period
- 2.2 Calculated AADT & Monthly ATD's For Rural Primary Stations

TABLE 3 - 3.1 Estimated AADT For Urban Coverage Stations - 10 Year Period
- 3.2 Estimated AADT & Monthly ADT For Urban Coverage Stations

TABLE 4 - 4.1 Estimated AADT For Rural Coverage Stations - 10 Year Period
- 4.2 Estimated AADT & Monthly ADT For Rural Coverage Stations

TABLE 4A - COVERAGE STATIONS AND YEAR LAST RECORDED

TABLE 4B - PRIMARY STATIONS AND YEAR LAST RECORDED

TABLE 4C - SPECIAL STATIONS AND APPLICATIONS 2010

TABLE 4D - ROAD CLOSURES/RESTRICTIONS

TABLE 5 - 5.1 Classification at Rural Primary Stations
- 5.2 Classification at Rural Coverage Stations

SECTION 1 - INTRODUCTION

1.01 INTRODUCTION

The Road Network Division of the Department of Lands and Planning is responsible for the provision of traffic statistics pertaining to roads managed by the Northern Territory Government

Territory Asset Management Services Pty Ltd is responsible under contract to the Department of Lands and Planning for data collection, analysis and the operational management of the Departments traffic data acquisition program.

This report was prepared by Territory Asset Management Services Pty Ltd for Road Network Division and represents processed traffic data as follows:

Annual Traffic Count Data 2000 to 2010

Monthly Traffic Count Data January 2010 to December 2010

Vehicle Classification at Rural Primary Stations

1.02 OBJECTIVES OF THE TRAFFIC COUNTING PROGRAMME

Traffic data is a vital part of the information required in the planning, design and operation of the urban and rural road networks. The information is used by the Department of Lands and Planning, other Northern Territory Government Departments, State Government Road Authorities, and Commercial organisations.

The aims of the Department's traffic count programme are to:

1. Monitor annual trends in traffic using vehicle classifications over various types of road.
2. Determine the amount of travel throughout the Territory, including each of the administrative regions of the Territory.
3. Demonstrate variations in traffic flow throughout the year.
4. Provide traffic flow information on specific links in the road network for project evaluation.
5. Provide a comprehensive database of traffic information.

1.03 THE UTILISATION OF TRAFFIC COUNT INFORMATION

The Department of Lands and Planning utilises the traffic information for the following purposes:

1. Road financing and budgeting.
2. Classification of roads and road network planning.
3. Development of programmes for the construction and maintenance of roads.
4. Development of road design standards.
5. Measurement of the level of service provided by the road network.

SECTION 2 - SUMMARY

2.01 DATA COLLECTION

Data for the traffic count report has been collected from a variety of locations at urban and rural primary and coverage stations throughout the Northern Territory.

2.02 REPORTING OF COUNT STATION RESULTS

Primary count stations throughout the Northern Territory are reported in VEHICLES.

Rural Coverage count stations are reported in VEHICLES.

Urban Coverage count stations are reported in VEHICLES, with the exception of multi lane roads as detailed below:

- Up to two (2) lanes in the same direction – reported in VEHICLES
- More than two (2) lanes in the same direction – reported in DOUBLE AXLES.

2.03 COMPUTER ANALYSIS

Traffic data is analysed using a variety of software applications as follows:

- TAMS Traffic Reporting System (TAMS TR)
- Proprietary traffic counting software from vendors of data collection devices
- Road Information Management System (RIMS)

Traffic data is downloaded from Count Stations using “TRANSPAC” and “Metrocount” Proprietary Traffic Analysis Software.

2.04 VEHICLE CLASSIFICATION DATA

Vehicle type classifiers divide the vehicles into the nationally accepted AUSTROADS94 standard. Refer to chart 1 in this document for a description of vehicle classification.

SECTION 3 - TRAFFIC COUNTS

3.01 INTRODUCTION

The urban and rural traffic counting programme is monitored by a network of traffic stations in the four major urban centres (Darwin, Katherine, Tennant Creek & Alice Springs), and in all rural areas throughout the Northern Territory.

Refer to the maps in this document for count station locations. The maps are shown as:

Figures 2 - 6 Urban count stations

Figures 7 - 15 Rural count stations

Urban station numbers are prefixed by UD (Urban Darwin Region), UK (Urban Katherine Region), UT (Urban Tennant Creek Region) and UA (Urban Alice Springs Region).

Rural station numbers are prefixed by RD (Rural Darwin Region), RK (Rural Katherine Region), RT (Rural Tennant Creek Region), RA (Rural Alice Springs Region), and RE (Rural East Arnhem Region).

The traffic counting stations are divided into the categories of PRIMARY, COVERAGE, and SPECIAL.

3.02 PRIMARY STATIONS

Primary traffic collect data on a permanent basis. Urban primary counts are collected in 15 minute intervals, and Rural counts are collected at 60 minute intervals.

Data in this report for primary stations is as follows:

Table 1.1 Urban Primary station AADT summaries over a 10 year period.

Table 1.2 Urban Primary station AADT summaries for 2010.

Table 2.1 Rural Primary station AADT summaries over a 10 year period.

Table 2.2 Rural Primary station AADT summaries for 2010.

3.03 COVERAGE STATIONS

In most cases Coverage Stations record data over short periods, usually between a fortnight and a month. Counts are collected in 15 minute intervals at Urban stations, and 60 minute intervals at Rural stations.

Their purpose is to provide traffic counting coverage for sections of roads between primary stations.

Table 3.1 Contains Urban Coverage station estimated AADT summaries over a 10 year period.

Table 3.2 Contains Urban Coverage station estimated AADT summaries for 2010.

Table 4.1 Contains Rural Coverage station estimated AADT summaries over a 10 year period.

Table 4.2 Contains Rural Coverage station estimated AADT summaries for 2010.

The estimated AADT for rural coverage stations are calculated by applying a seasonal factor to recorded data from the site. The seasonal factor is determined from a related primary site where year round data is recorded.

3.04 SPECIAL STATIONS

Special stations are one off surveys required to provide traffic information for a specific project.

3.05 TRAFFIC COUNT SITE LOCATIONS AND YEAR OF LAST RECORD

Tables 4A, B and C indicate when data was last collected at each station as follows:

Table 4A Coverage Count Stations.

Table 4B Primary Count Stations.

Table 4C Special Stations and Applications.

SECTION 4 - VEHICLE CLASSIFICATION ON RURAL ROADS

4.01 INTRODUCTION

Classifiers are devices which are placed for a period of 10 to 14 days at each Rural Primary Station to determine the composition of the traffic counted.

4.02 STATION CALIBRATION FACTOR

The Station Calibration Factor (SCF) is derived from the vehicle classification data and is the ratio of the number of vehicles counted by the classifier, divided by the number of double axles recorded at an adjacent counter.

The SCF is used to calculate the number of VEHICLES from a DOUBLE AXLE count.

4.03 VEHICLE CATEGORIES













Vehicles are classified into the twelve AUSTRROADS Vehicle Classification categories as shown in Chart 1.

Table 5.1 contains the percentages of each class of vehicle counted and the Station Calibration Factor for Rural Primary stations, and Table 5.2 contains the percentages of each class of vehicle counted and the Station Calibration Factor for Rural Coverage stations.

SECTION 5 - GLOSSARY OF TERMS

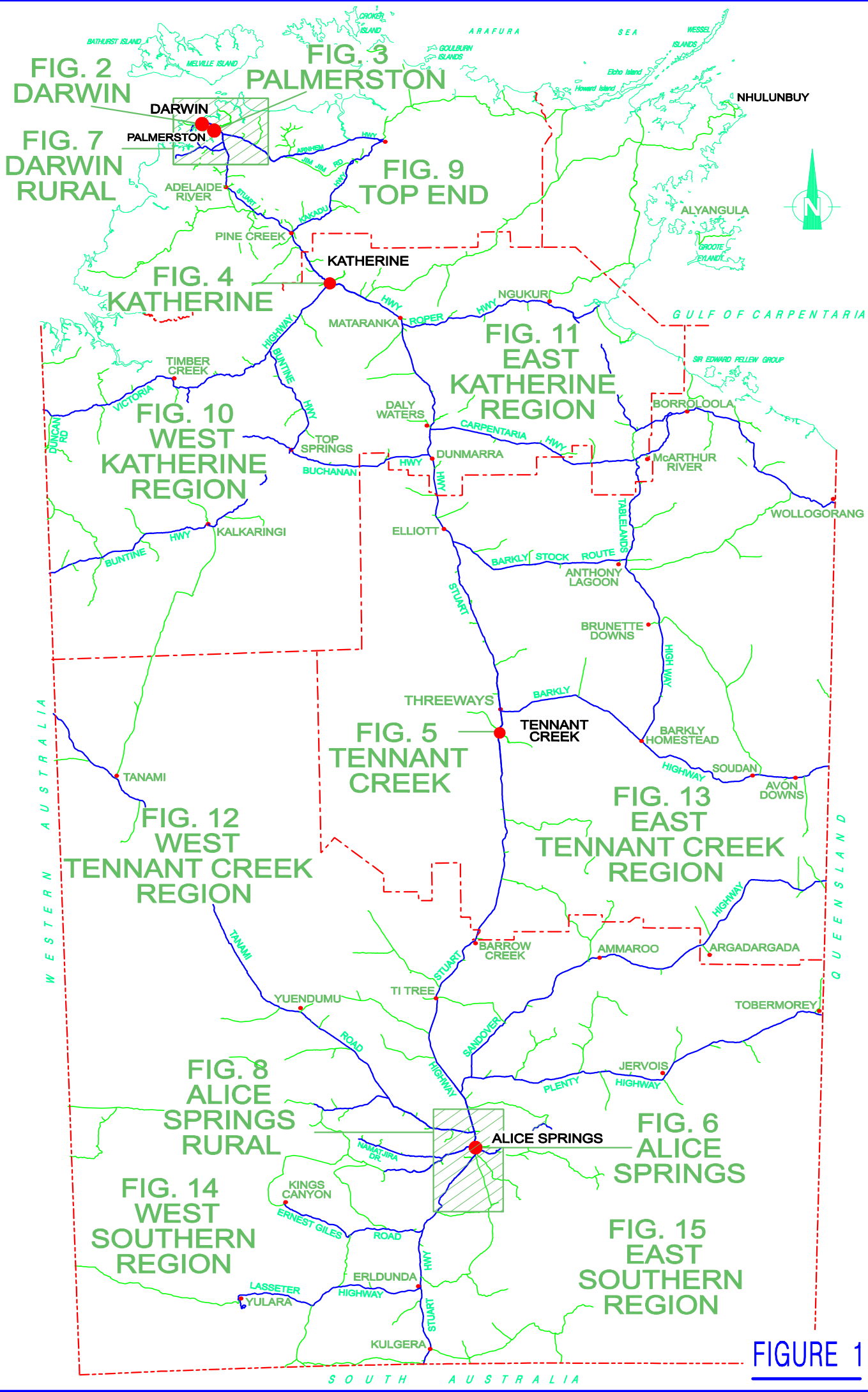
AADT	Annual Average Daily Traffic - expressed as a number of vehicles per day.
ADJUSTED DATA	Where this flag appears in this report, the data has been adjusted to correct impacts on data collection such as equipment failure or construction traffic. The adjusted figures are extrapolated from a statistical analysis of data adjacent to, and in the same period for previous years.
ROAD CLOSURE	Where this flag appears in this report, it indicates that during the period of data collection, the road was affected by closure due to flooding or other reasons, and this should be considered when using the data.
ROAD RESTRICTION	Where this flag appears in this report, it indicates that during the period of data collection, the road was affected by restrictions to the type/size of traffic allowed to use the road. This should be considered when using the data.
ROAD CLOSURE & RESTRICTION	Where this flag appears in this report, it indicates that during the period of data collection, the road was affected by both closures and restrictions.
ADT	Average Daily Traffic - The average 24 hr volume over the period of the traffic count.
CALCULATED AADT	Annual Average Daily Traffic - Average 24 hr traffic volume established by a twelve month continuous count.
COVERAGE STATION	Traffic count station which operates for a short duration with or without time based internal records.
DOUBLE AXLES (D/A)	Road tube counters at count stations, count traffic in terms of Double Axles passing over the tubes.
DA - VEH	Indicates data in transition, previous data in double axles and current data in vehicles.
ESTIMATED AADT	AADT obtained by applying a seasonal factor to data collected over a short period of time.
MADT	The ADT for a calendar month.
PRIMARY STATION	Permanent traffic count station where traffic data is recorded at fixed time intervals and counted continuously for 12 months of the year.
SPECIAL STATION	Traffic count station where traffic data is recorded for a special or specific purpose over a short period of time. They are usually requested on a 'one off' basis.
VEHICLES (VEH)	Loop counters at traffic count stations count traffic in Vehicles passing over the counter.

AUSTROADS Vehicle Classification System

Level 1	Level 2		Level 3	AUSTROADS Classification			
Length (indicative)	Axles and Axle Groups		Vehicle Type				
Type	Axles	Groups	Typical Description	Class	Parameters	Typical Configuration	
LIGHT VEHICLES							
Short up to 5.5m		1 or 2	Short Sedan, Wagon, 4WD, Utility, Light Van, Bicycle, Motorcycle, etc	1	$d(1) \leq 3.2\text{m}$ and axles = 2		
Medium 5.5m to 14.5m	3, 4 or 5	3	Short - Towing Trailer, Caravan, Boat, etc	2	groups = 3 $d(1) \geq 2.1\text{m}$, $d(1) \leq 3.2\text{m}$, $d(2) \geq 2.1\text{m}$ and axles = 3, 4 or 5		
	HEAVY VEHICLES						
		2	2	Two Axle Truck or Bus	3	$d(1) > 3.2\text{m}$ and axles = 2	
		3	2	Three Axle Truck or Bus	4	axles = 3 and groups = 2	
	> 3	2	Four Axle Truck	5	axles > 3 and groups = 2		
Long 11.5m to 19.0m	3	3	Three Axle Articulated Three axle articulated vehicle, or Rigid vehicle and trailer	6	$d(1) > 3.2\text{m}$, axles = 3 and groups = 3		
	4	> 2	Four Axle Articulated Four axle articulated vehicle, or Rigid vehicle and trailer	7	$d(2) < 2.1\text{m}$ or $d(1) > 2.1\text{m}$ or $d(1) > 3.2\text{m}$ axles = 4 and groups > 2		
	5	> 2	Five Axle Articulated Five axle articulated vehicle, or Rigid vehicle and trailer	8	$d(2) < 2.1\text{m}$ or $d(1) > 2.1\text{m}$ or $d(1) > 3.2\text{m}$ axles = 5 and groups > 2		
	≥ 6	> 2	Six Axle Articulated Six axle articulated vehicle, or Rigid vehicle and trailer	9	axles = 6 and groups > 2 or axles > 6 and groups = 3		
Medium Combination 17.5m to 36.5m	> 6	4	B Double B Double, or Heavy truck and trailer	10	groups = 4 and axles > 6		
	> 6	5 or 6	Double Road Train Double road train, or Medium articulated vehicle and one dog trailer (M.A.D.)	11	groups = 5 or 6 and axles > 6		
Large Combination Over 33.0m	> 6	> 6	Triple Road Train Triple road train, or Heavy truck and three trailers	12	groups > 6 and axles > 6		

Definitions:
 Group: Axle group, where adjacent axles are less than 2.1m apart
 Groups: Number of axle groups
 Axles: Number of axles (maximum axle spacing of 10m)

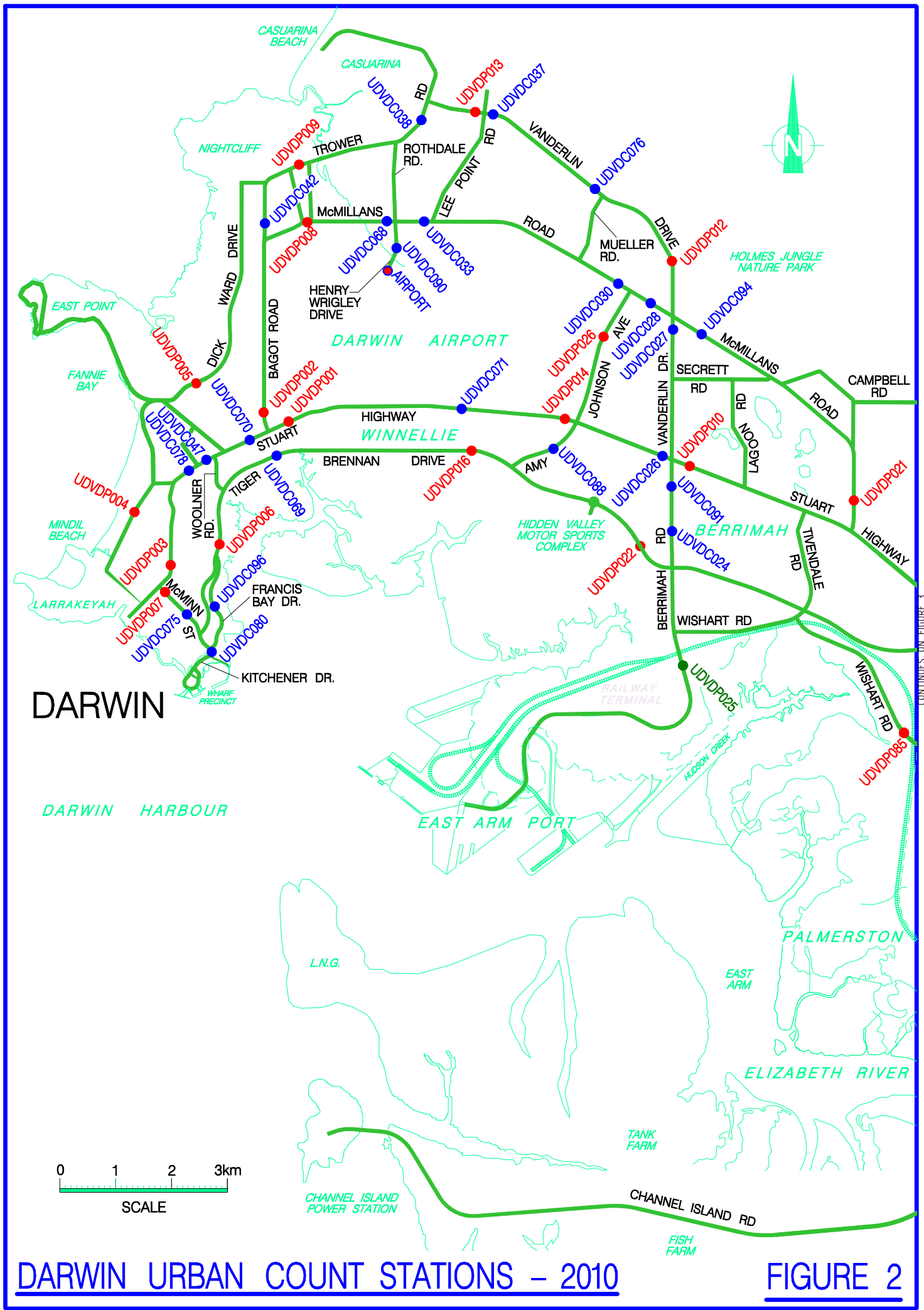
$d(1)$: Distance between first and second axle
 $d(2)$: Distance between second and third axle



2010 TRAFFIC COUNT STATION MAP
N.T. LOCALITY MAP

FIGURE 1

2 AUGUST 2011 FILE:XYNTSNTTRAFFICCOUNT STATION MAPS - 2010 - UPDATED AUGUST 2011 - FIG 1 - LOCALITY MAP.DGN



DARWIN URBAN COUNT STATIONS - 2010

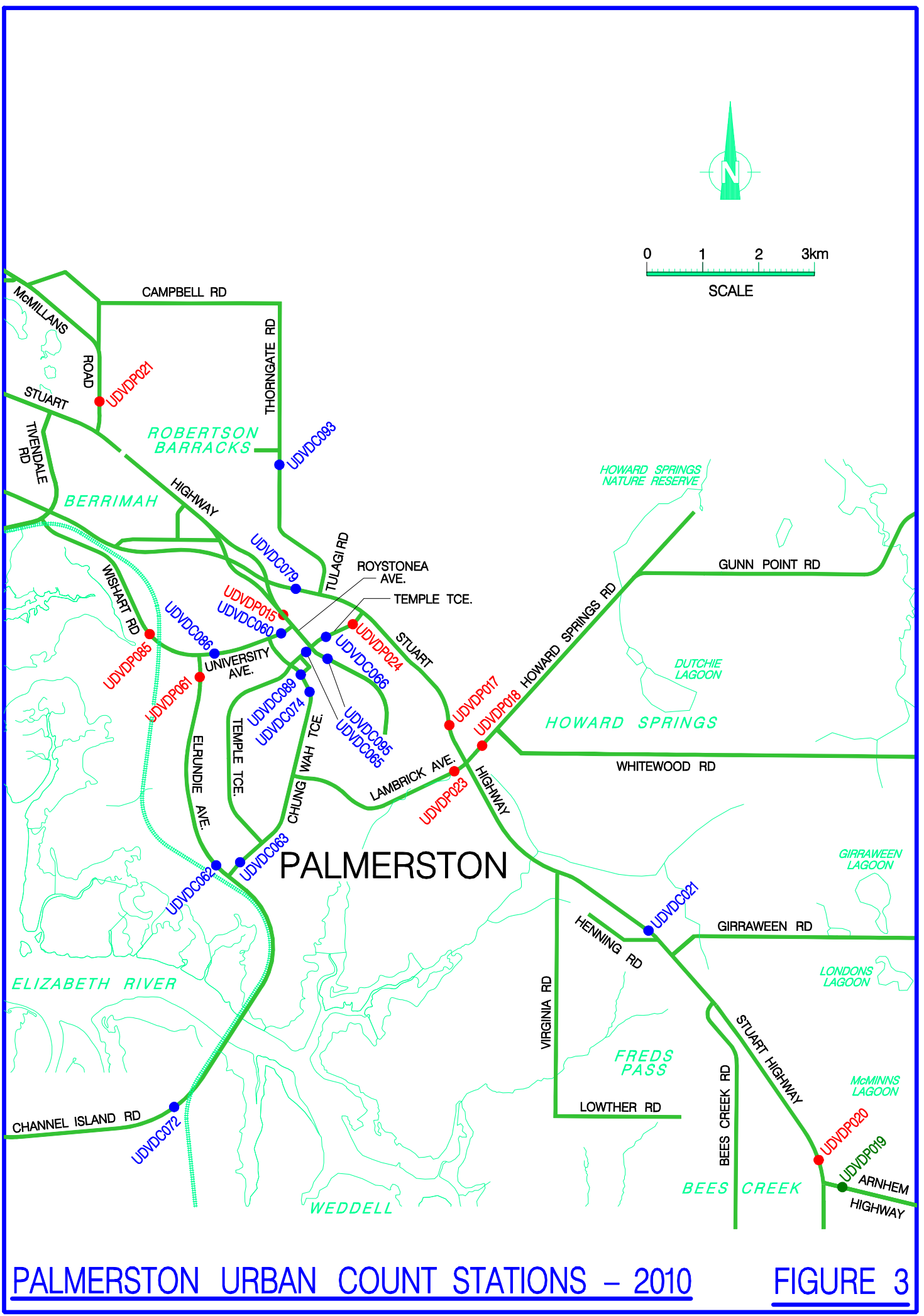
FIGURE 2

CONTINUES ON FIGURE 3

CONTINUES FROM FIGURE 2

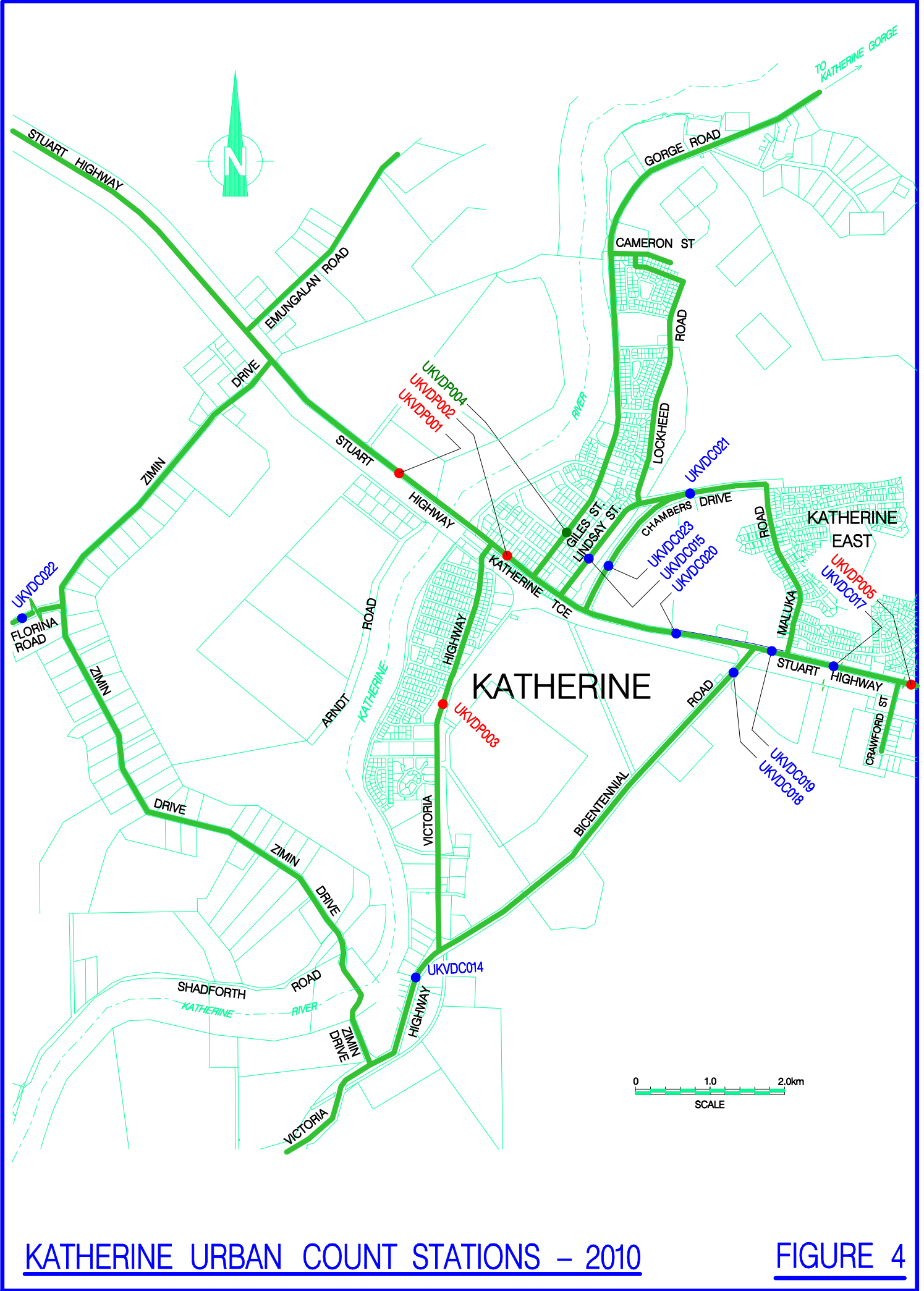
FILE : X:\KTS\TRAFFIC COUNT STATION MAPS - 2010 - UPDATED AUGUST 2011 - FIG 3 - PALMERSTON.DGN

2 AUGUST 2011



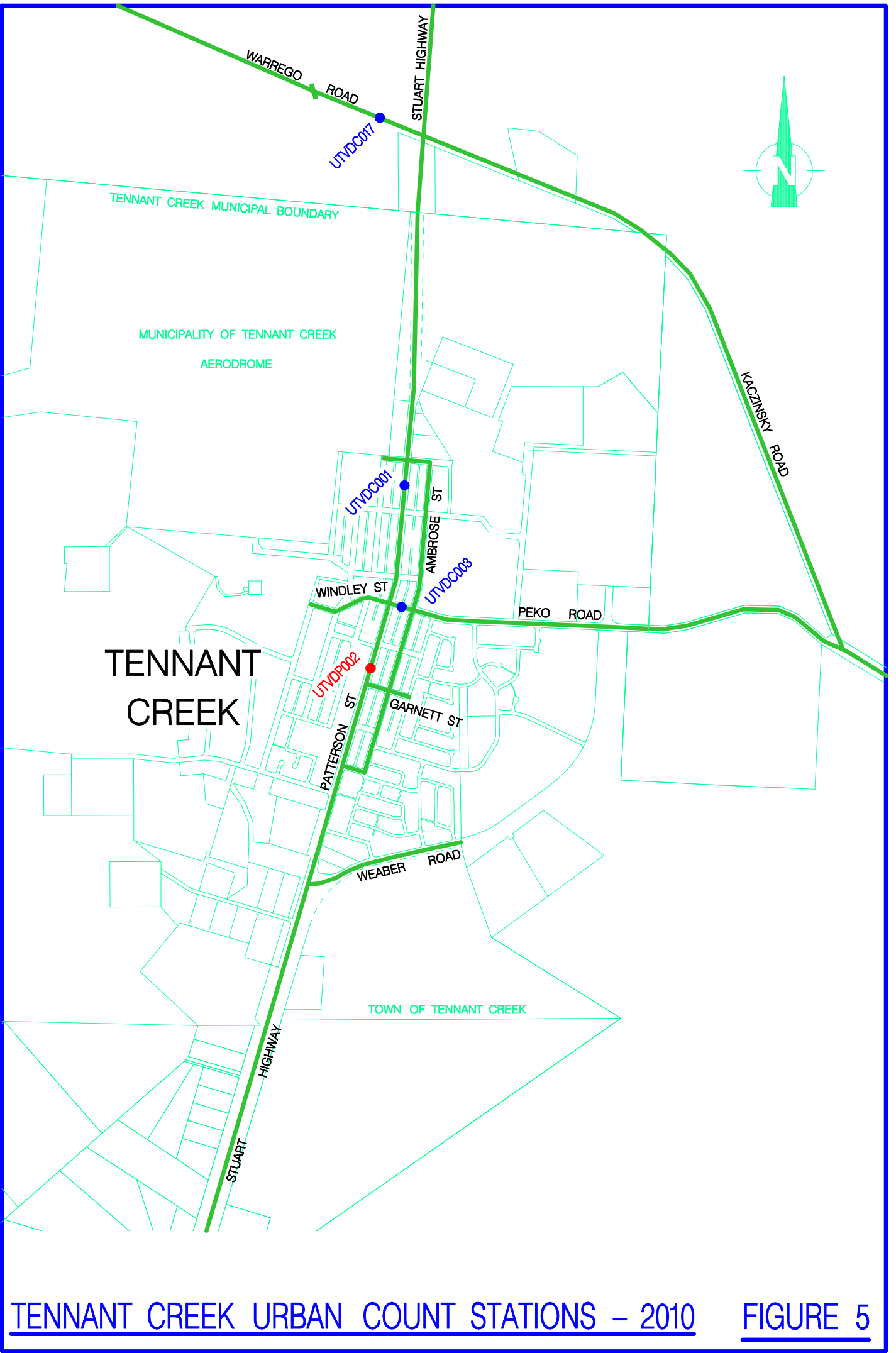
PALMERSTON URBAN COUNT STATIONS - 2010

FIGURE 3



KATHERINE URBAN COUNT STATIONS - 2010

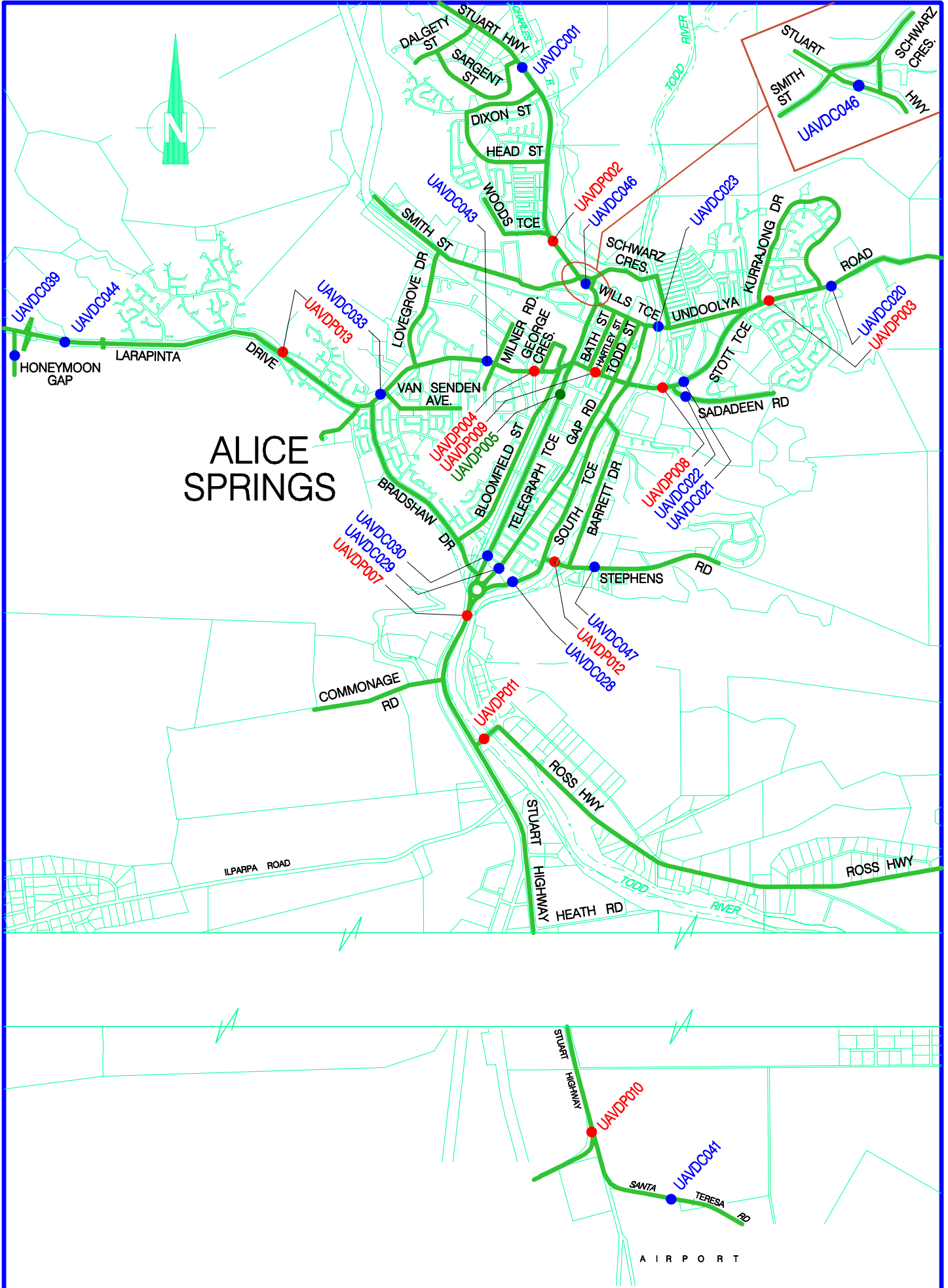
FIGURE 4



TENNANT CREEK URBAN COUNT STATIONS - 2010

FIGURE 5

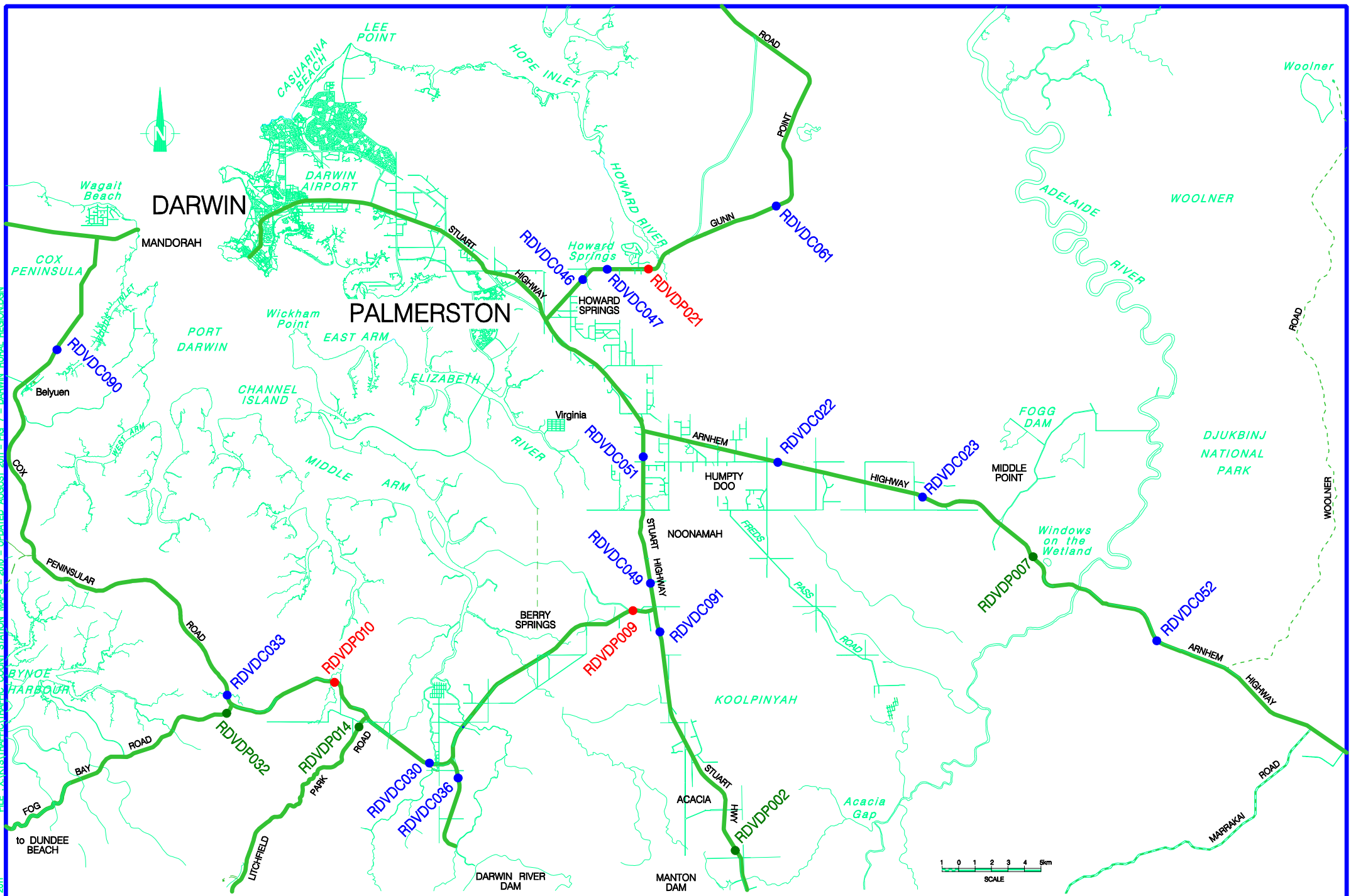
2 AUGUST 2011 FILE : X:\KTS\TRAFFIC\TRAFFIC COUNT STATION MAPS - 2010 - UPDATED AUGUST 2011 - FIG 6 - ALICE SPRINGS.DGN



ALICE SPRINGS URBAN COUNT STATIONS - 2010

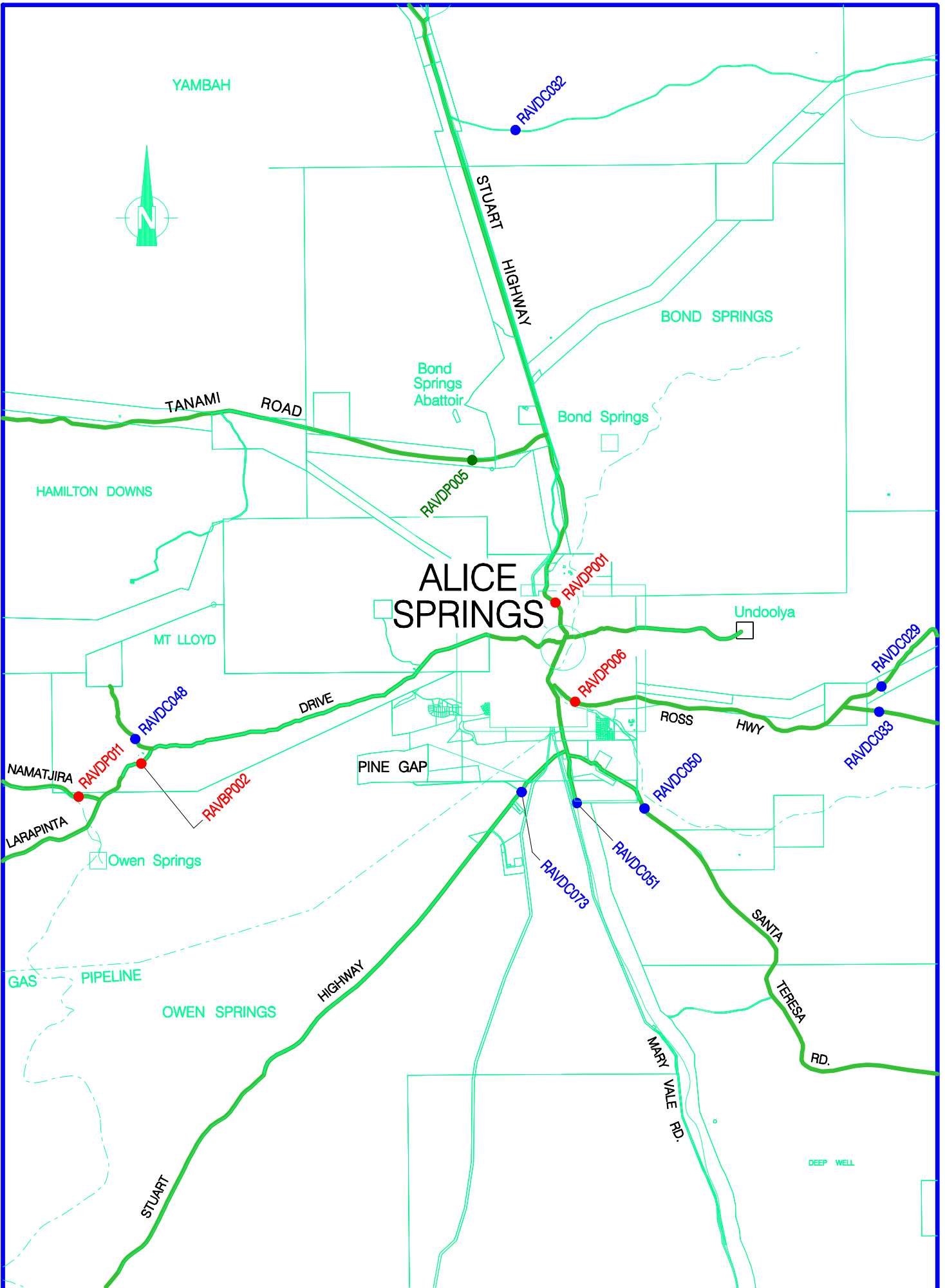
FIGURE 6

FILE: X:\KITS\TRAFFIC\COUNT STATION MAPS - 2010 - UPDATED AUGUST 2011 - FIG 7 - DARWIN RURAL REGION.DGN
2 AUGUST 2011



DARWIN RURAL COUNT STATIONS - 2010

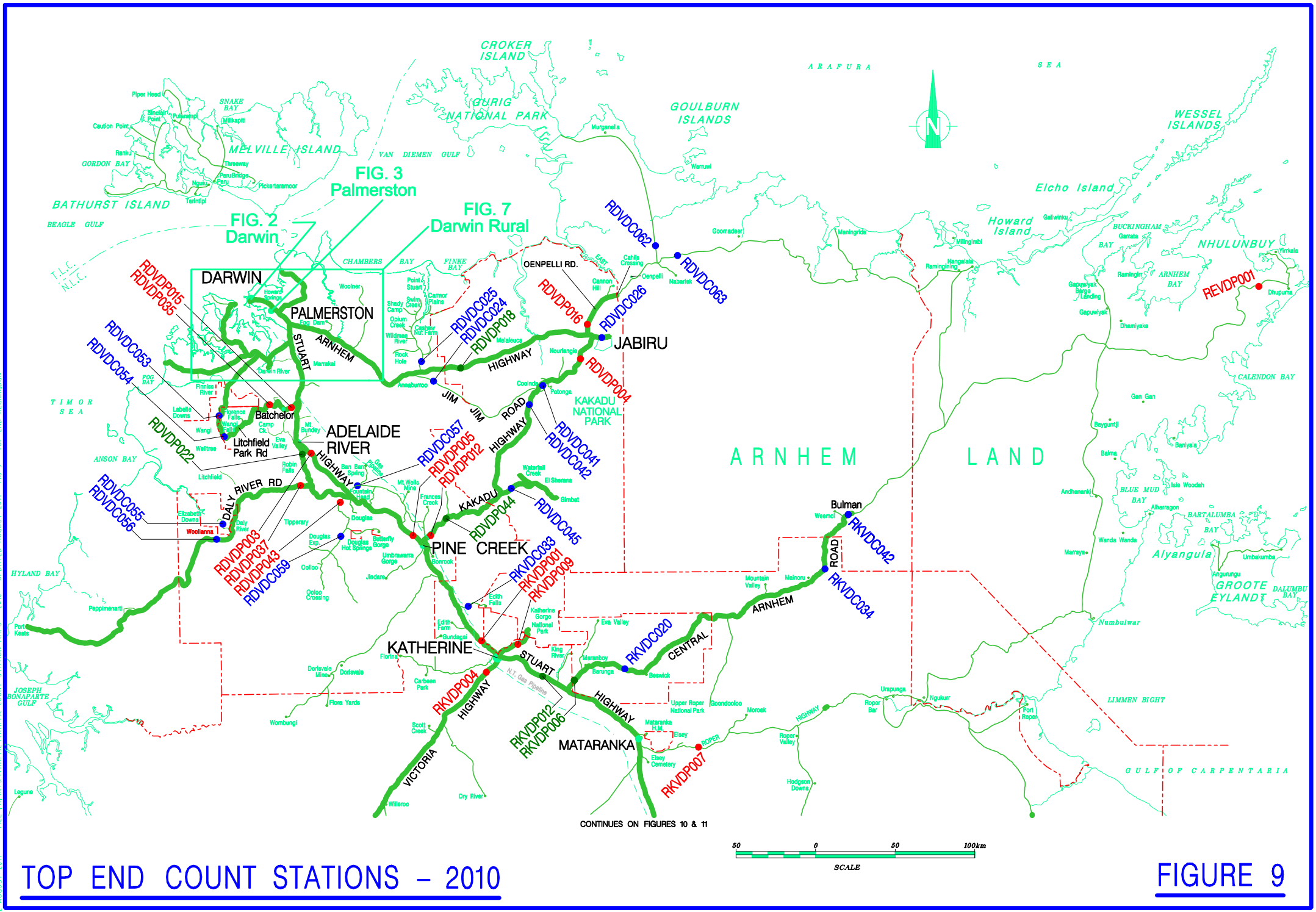
FIGURE 7



ALICE SPRINGS RURAL COUNT STATIONS - 2010

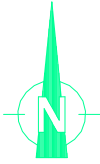
FIGURE 8

FILE: X:\AKTS\TRAFFIC\COUNT STATION MAPS - 2010 - UPDATED AUGUST 2011 - FIG 9 - TOP END REGION.DGN
2 AUGUST 2011

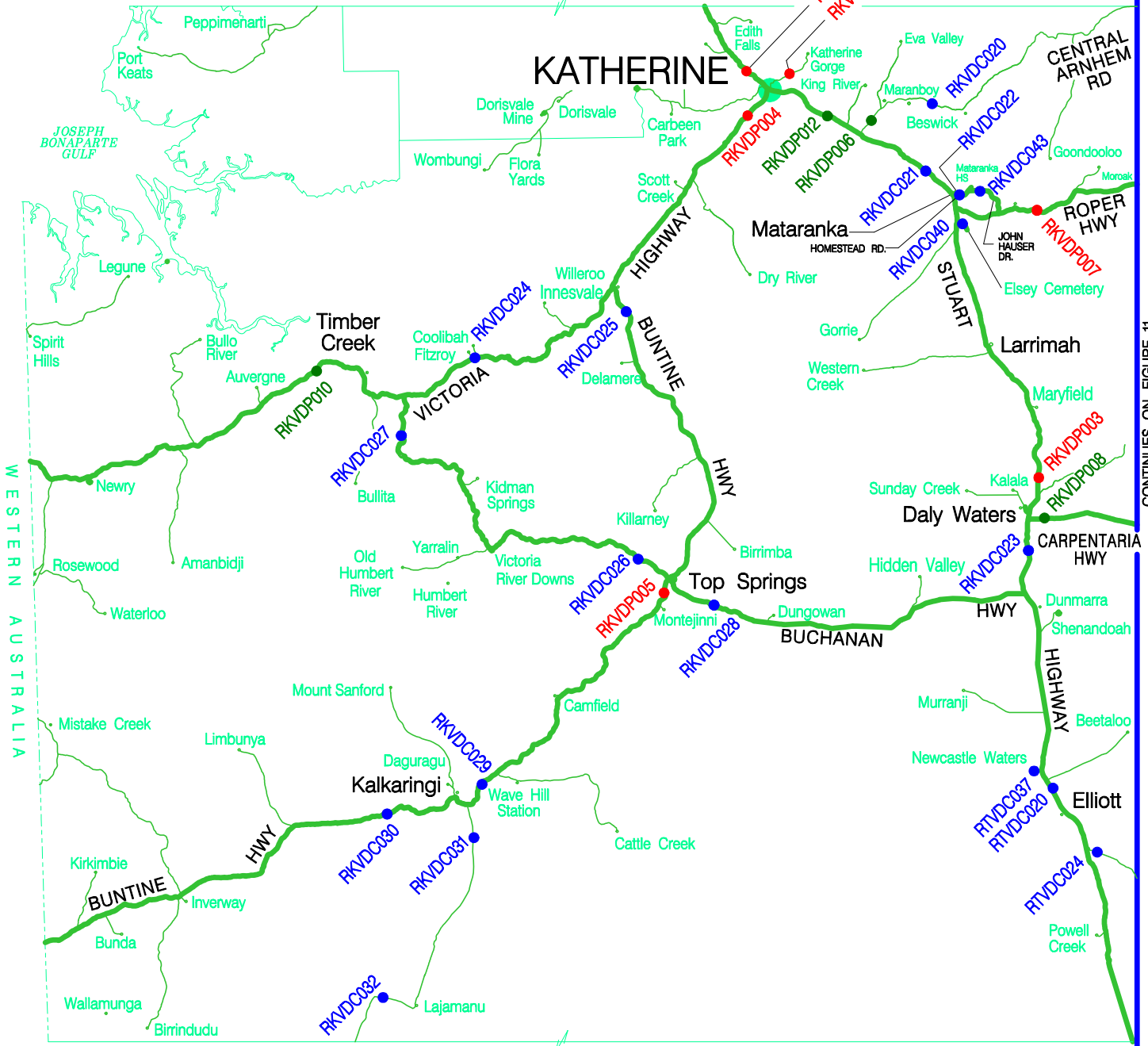


TOP END COUNT STATIONS - 2010

FIGURE 9



CONTINUES ON FIGURE 9



CONTINUES ON FIGURE 12

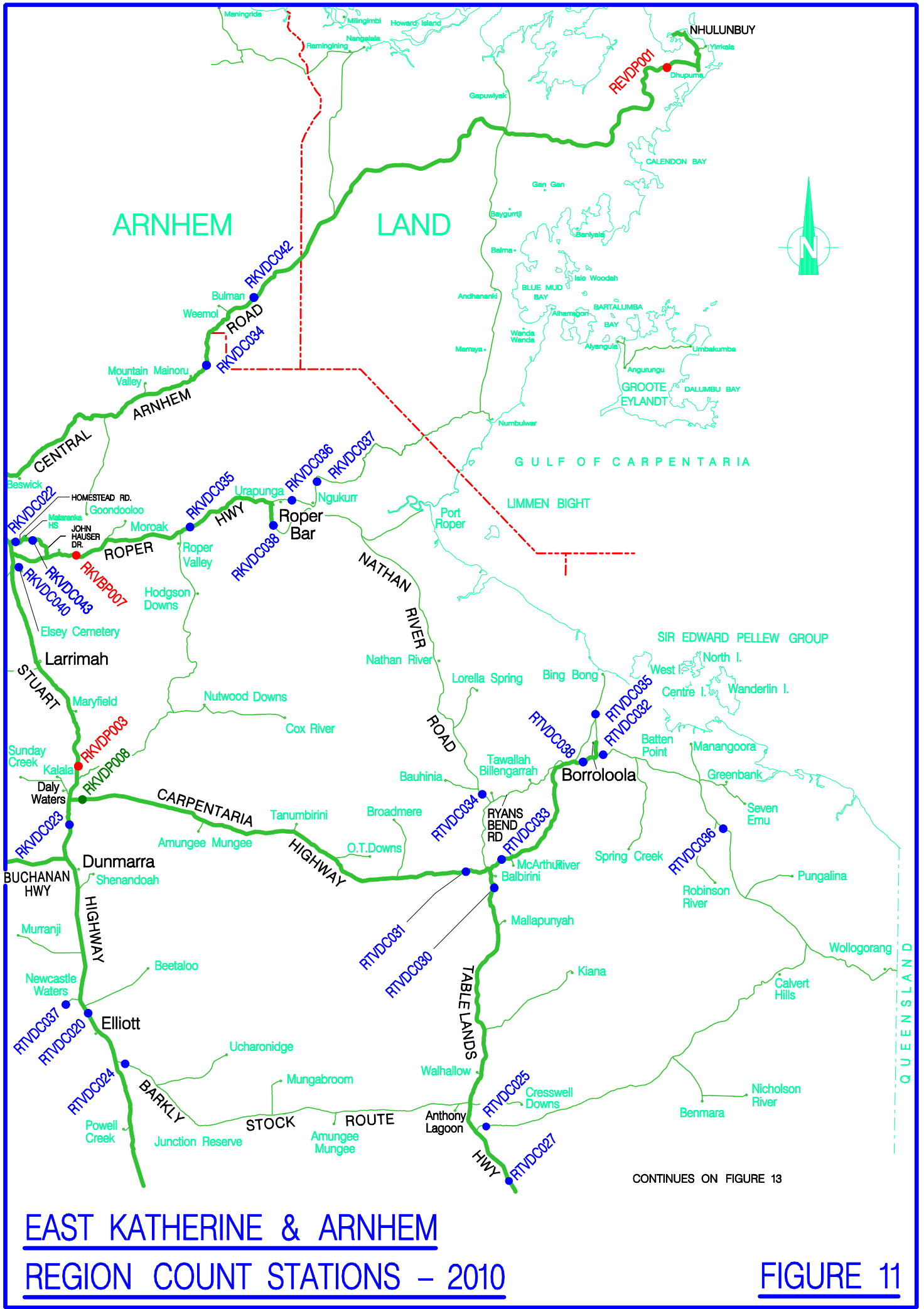
CONTINUES ON FIGURE 11

WEST KATHERINE REGION COUNT STATIONS – 2010

FIGURE 10

CONTINUES FROM FIGURE 10

2 AUGUST 2011 FILE : X:\KTS\TRAFFIC COUNT STATION MAPS - 2010 - UPDATED AUGUST 2011 - FIG 11 - EAST KATHERINE REGION.DGN

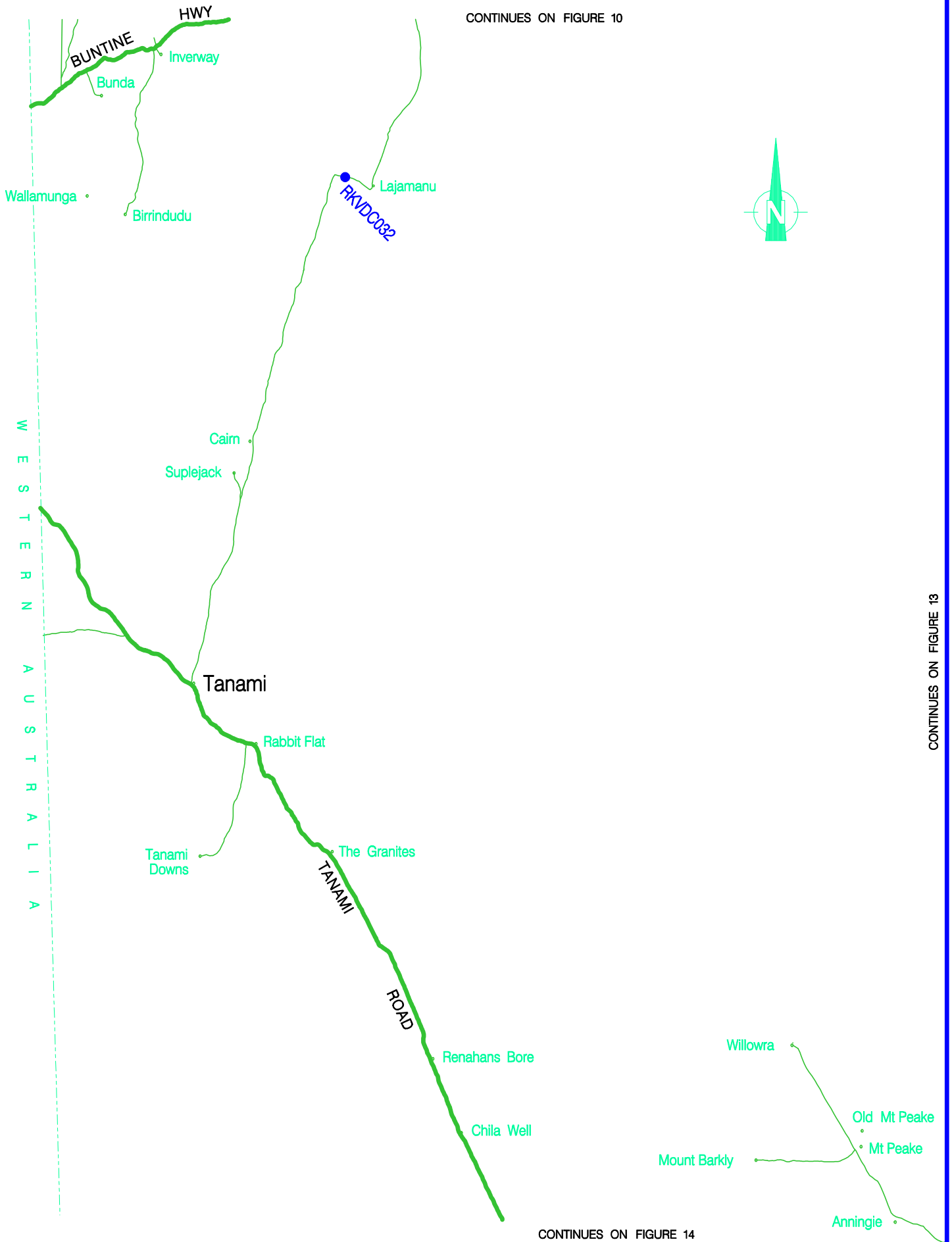


CONTINUES ON FIGURE 13

EAST KATHERINE & ARNHEM REGION COUNT STATIONS - 2010

FIGURE 11

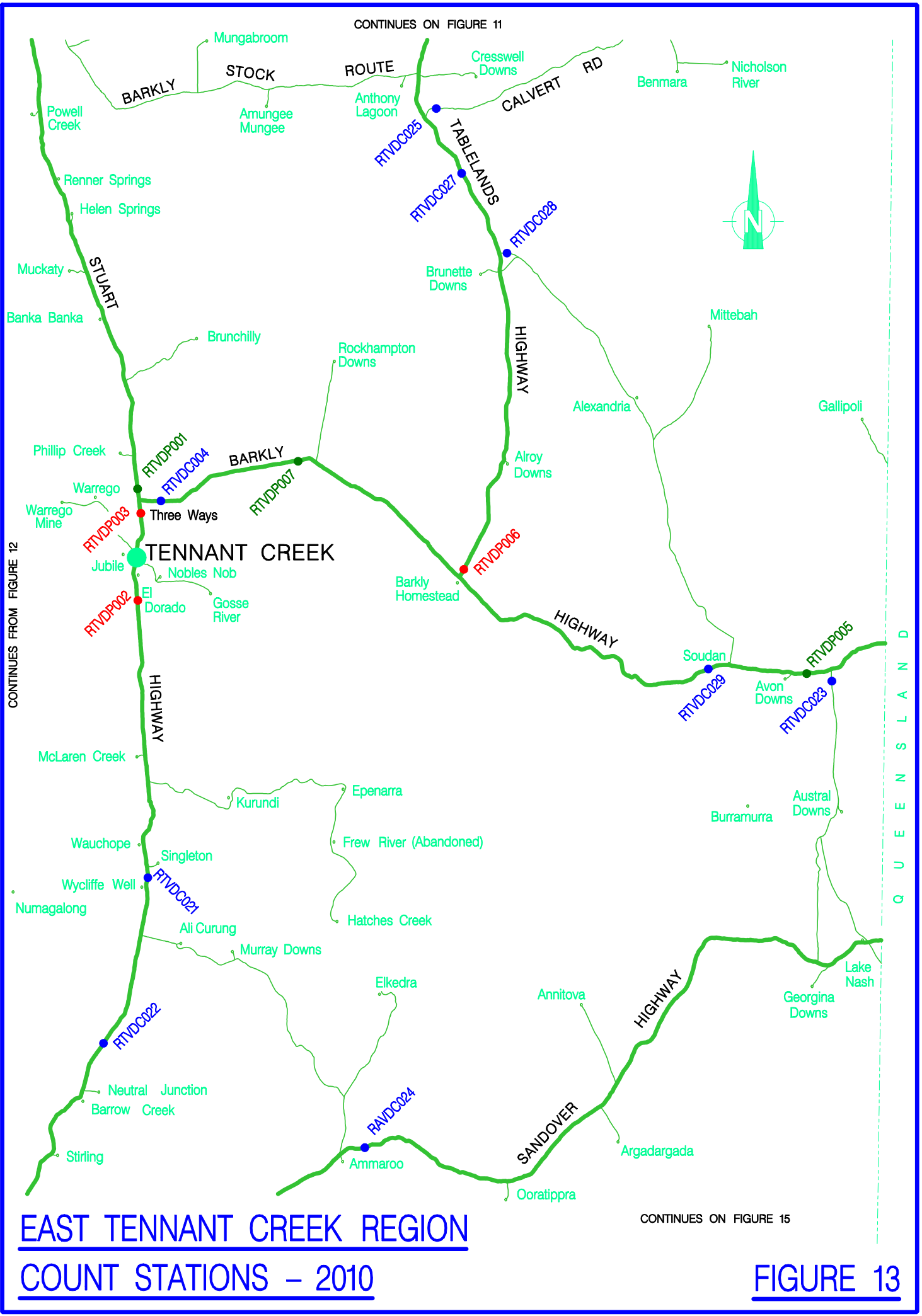
CONTINUES ON FIGURE 10



CONTINUES ON FIGURE 13

WEST TENNANT CREEK REGION
COUNT STATIONS - 2010

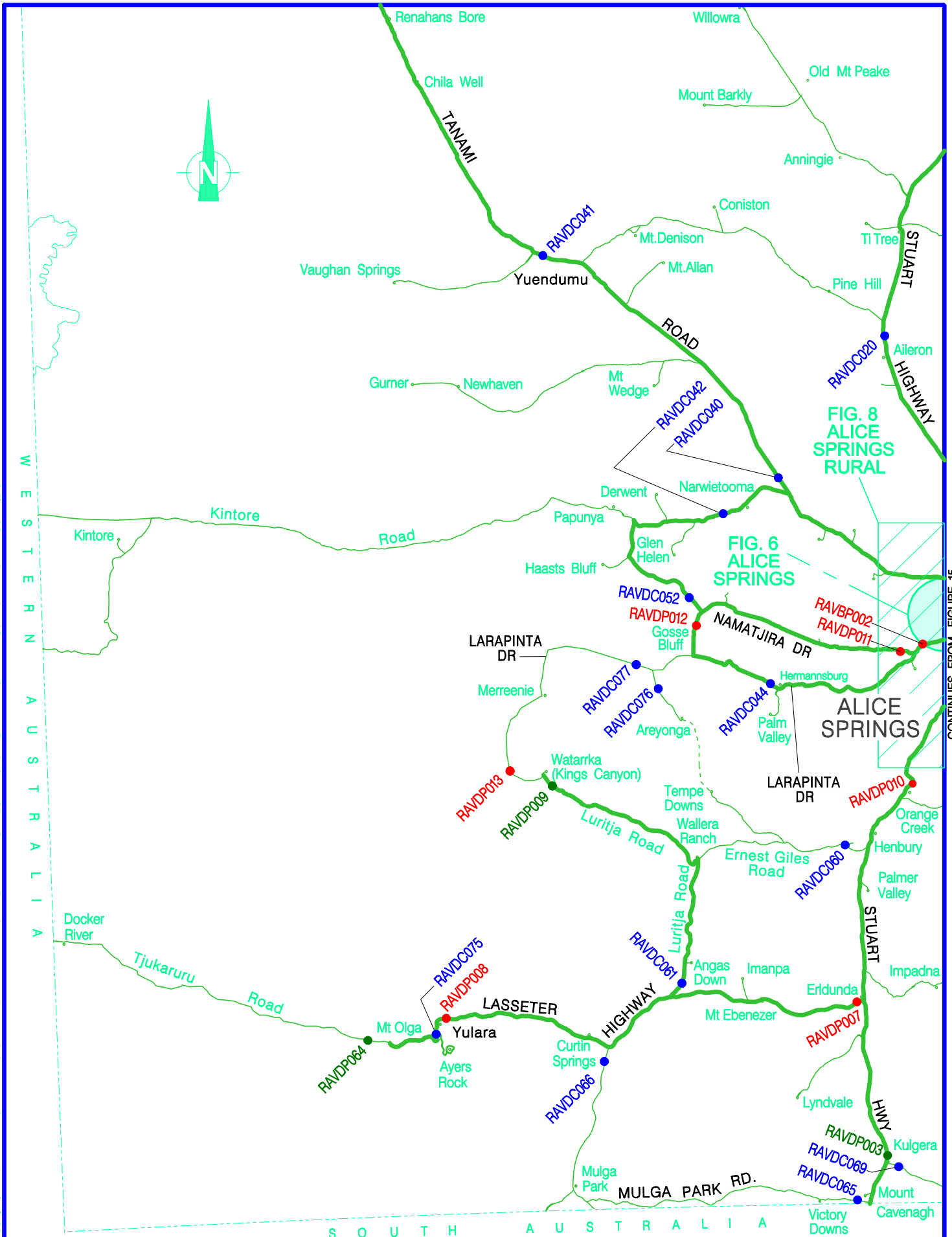
FIGURE 12



EAST TENNANT CREEK REGION
COUNT STATIONS - 2010

CONTINUES ON FIGURE 15

FIGURE 13

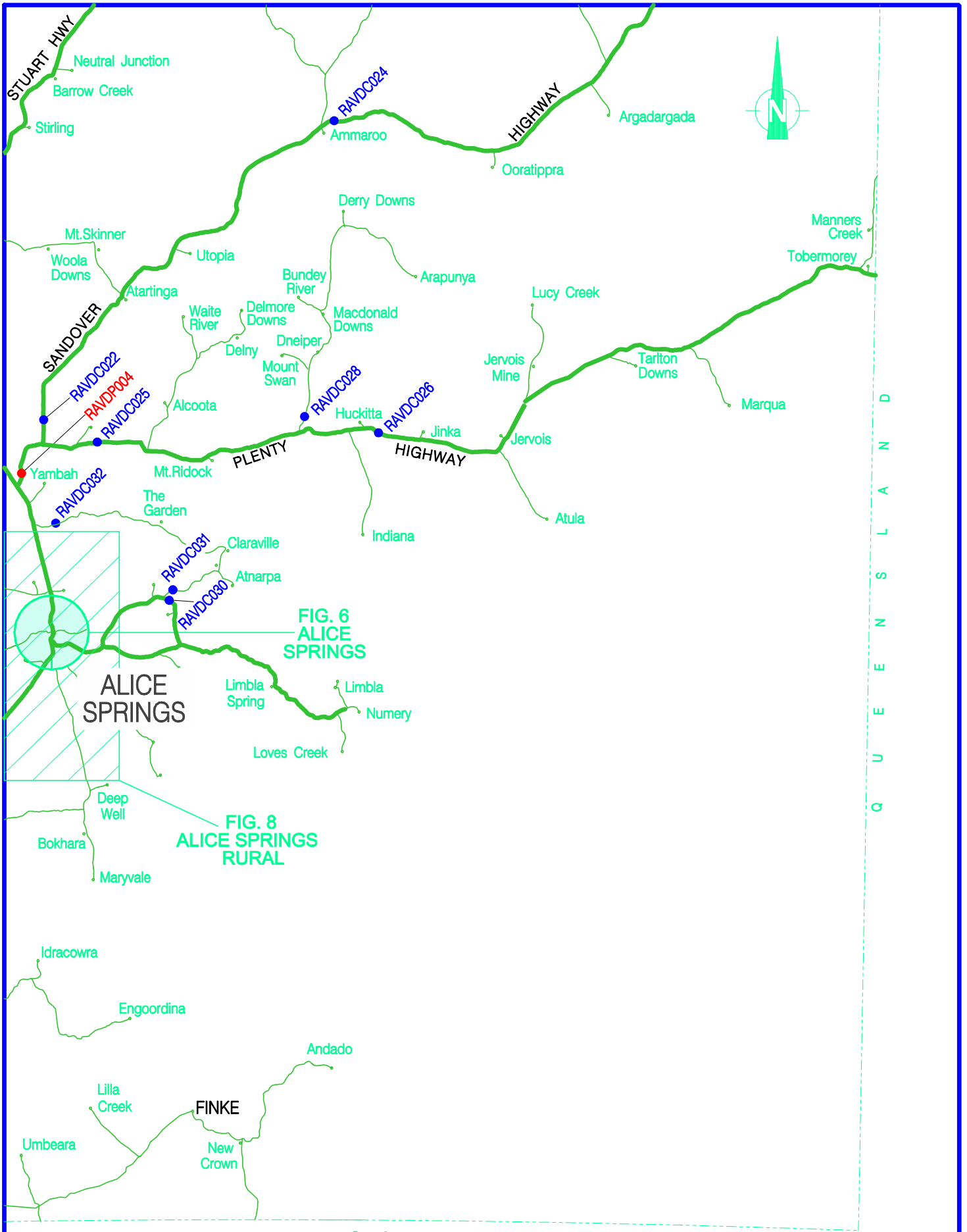


CONTINUES FROM FIGURE 15

2 AUGUST 2011 FILE : X:\KTS\TRAFFIC\COUNT STATION MAPS - 2010 - UPDATED AUGUST 2011 - FIG 14 - WEST SOUTHERN REGION.DGN

WEST SOUTHERN REGION
COUNT STATIONS – 2010

FIGURE 14



CONTINUES FROM FIGURE 14

FILE : X:\KTS\TRAFFIC\TRAFFIC COUNT STATION MAPS - 2010 -
UPDATED AUGUST 2011 - FIG 15 -EAST SOUTHERN REGION.DGN

2 AUGUST 2011

EAST SOUTHERN REGION
COUNT STATIONS - 2010

FIGURE 15

Urban Primary Count Stations

Year: 2010

Table: 1.1 AADT For Primary Stations - 10 Year Period

Region: Alice Springs

Road Name / Location	ADT Station	Direction	Units	2001	2002	2003	2004	2005	2006	2007	2008	2009	2010
Larapinta Drive West of George Crs	UAVDP004	Inbound	Veh	8555	8438	8380	8451	8485	8449	8397	8589	8778	8949
		Outbound	Veh	7958	7796	7720	7765	7846	7813	7771	7961	8141	8311
		Both	Veh	16513	16234	16100	16216	16331	16262	16168	16550	16919	17260
Larapinta Drive 50m West of Battarbee Street	UAVDP013	Inbound	Veh	3830	3857	3936	4074	4053	3986	4037	4133	4335	4488
		Outbound	Veh	3831	3856	3942	4078	4059	3990	4046	4142	4344	4504
		Both	Veh	7661	7713	7878	8152	8112	7976	8083	8275	8679	8992
Ross Hwy Between round-a-bout & John Blakeman Bridge	UAVDP011	Inbound	Veh	747	691	700	791	827	776	864	883	973	1999
		Outbound	Veh	579	498	494	523	543	485	549	546	562	799
		Both	Veh	1326	1189	1194	1314	1370	1261	1413	1429	1535	2798
Stephens Road 50m West of Barrett Drive	UAVDP012	Inbound	Veh	2166	2114	2008	1968	1969	1980	1993	2082	2117	2202
		Outbound	Veh	1937	1950	1851	1805	1815	1803	1832	1912	1935	2190
		Both	Veh	4103	4064	3859	3773	3784	3783	3825	3994	4052	4392
Stott Tce Between Bath and Hartley St	UAVDP009	Inbound	Veh	3748	3634	3535	3584	3633	3720	3910	4204	4297	4677
		Outbound	Veh	4422	4283	4180	4192	4175	3991	4604	4349	4330	4596
		Both	Veh	8170	7917	7715	7776	7808	7711	8514	8553	8627	9273
Stott Tce West of Sadadeen Rd	UAVDP008	Inbound	Veh	4725	4489	4319	4342	4370	4381	4394	4459	4457	4667
		Outbound	Veh	4571	4457	4246	4285	4277	4359	4327	4327	4350	4649
		Both	Veh	9296	8946	8565	8627	8647	8740	8721	8786	8807	9316
Stuart Highway South of Woods Tce	UAVDP002	Inbound	Veh	6782	6793	6722	6672	6668	6606	6651	6740	6957	7043
		Outbound	Veh	6654	6654	6578	6526	6511	6463	6467	6495	6704	6780
		Both	Veh	13436	13447	13300	13198	13179	13069	13118	13235	13661	13823
Stuart Highway South of Skinner St	UAVDP005	Inbound	Veh	5424	5513	5521	5617	5648	5626	5741	5697	6008	6213
		Outbound	D/A-Veh	5096	5268	5905	5951	5803	5756	5868	5865	6226	6510
		Both	Veh	10520	10781				11382	11609		12234	12723
Stuart Highway At Heavitree Gap SITE DECOMMISSIONED DUE TO ROADWORKS	UAVDP007	Inbound	Veh	5477	5468	5464	5641	5645	5827	5912	5974	6433	
		Outbound	Veh	5576	5523	5516	5724	5681	5575	5677	5721	6153	
		Both	Veh	11053	10991	10980	11365	11326	11402	11589	11695	12586	

Framed Data is recorded in Double Axle Counts.

Urban Primary Count Stations

Table: 1.1 AADT For Primary Stations - 10 Year Period

Year: 2010
Region: Alice Springs

Road Name / Location	ADT Station	Direction	Units	2001	2002	2003	2004	2005	2006	2007	2008	2009	2010
Stuart Highway 1km North of Airport Turnoff	UAVDP010	Inbound	Veh	1510	1523	1585	1614	1625	1585	1650	1722	1870	1949
		Outbound	Veh	1482	1481	1534	1601	1605	1581	1638	1693	1852	1924
		Both	Veh	2992	3004	3119	3215	3230	3166	3288	3415	3722	3873
Undoolya Road West of Kurrajong Dr	UAVDP003	Inbound	Veh	2945	2869	2856	2888	2783	2720	2749	2721	2770	2799
		Outbound	Veh	2780	2789	2803	2840	2741	2688	2699	2713	2762	2775
		Both	Veh	5725	5658	5659	5728	5524	5408	5448	5434	5532	5574

Alice Springs Total = 11

Urban Primary Count Stations

Year: 2010

Table: 1.1 AADT For Primary Stations - 10 Year Period

Region: Darwin

Road Name / Location	ADT Station	Direction	Units	2001	2002	2003	2004	2005	2006	2007	2008	2009	2010
Amy Johnson Ave 50m South of McMillans Rd SITE RELOCATED TO UDVDP026 - 2005	UDVDP011	Inbound	Veh	4073	3485	3822	3597						
		Outbound	Veh	4315	4193	4611	4423						
		Both	Veh	8388	7678	8433	8020						
Amy Johnson Ave 500m South of Boulter Rd	UDVDP026	Inbound	Veh					3450	3393	3526	3606	3552	3641
		Outbound	Veh					4309	4164	4376	4500	4420	4544
		Both	Veh					7759	7557	7902	8106	7972	8185
Arnhem Hwy 500m East of Stuart Hwy	UDVDP019	Inbound	Veh	2285	2403	2506	2549	2588	2713	2896	2992	3175	3105
		Outbound	Veh	2394	2431	2536	2577	2639	2729	2866	2882	3028	2987
		Both	Veh	4679	4834	5042	5126	5227	5442	5762	5874	6203	6092
Bagot Road 50m South of Nemaluk Dr	UDVDP002	Inbound	Veh	15620	15753	15621	16152	16464	16448	17229	17540	15684	16800
		Outbound	Veh	15623	15858	15789	16145	16487	16495	17431	17554	16936	17687
		Both	Veh	31243	31611	31410	32297	32951	32943	34660	35094	32620	34487
Berrimah Road 500m South of Wishart Road - Mk3	UDVDP025	Inbound	Veh	1045	1238	1428	1682	1765	1811	1918	2173	2466	2385
		Outbound	Veh	1049	1249	1416	1693	1770	1831	1900	2269	2477	2438
		Both	Veh	2094	2487	2844	3375	3535	3642	3818	4442	4943	4823
Dick Ward Drive At Treatment Works	UDVDP005	Inbound	Veh	7797	7476	7277	7306	7316	7221	6914	6876	7203	7168
		Outbound	Veh	7292	7066	6910	6940	6952	6854	5824	6079	6401	6817
		Both	Veh	15089	14542	14187	14246	14268	14075	12738	12955	13604	13985
Elrundie Ave 200m South of University Ave	UDVDP061	Inbound	Veh	3174	3509	3771	4005	4323	4306	4479	4516	4692	4635
		Outbound	Veh	2871	3219	3424	3621	3940	3891	4082	4178	4438	4439
		Both	Veh	6045	6728	7195	7626	8263	8197	8561	8694	9130	9074
Gilruth Avenue At Darwin Highschool Crossing SITE REMOVED 2008 DUE TO CONSTRUCTION	UDVDP004	Inbound	Veh	8111	8473	8112	8215	7919	7697	7560			8246
		Outbound	Veh	7894	7837	7553	7692	7687	7625	7277			7864
		Both	Veh	16005	16310	15665	15907	15606	15322	14837			16110
Howard Springs Road 500m East of Stuart Hwy	UDVDP018	Inbound	Veh	2530	2511	2534	2596	2650	2684	2890	3226	3397	3109
		Outbound	Veh	2606	2581	2611	2665	2717	2751	2959	3311	3459	3178
		Both	Veh	5136	5092	5145	5261	5367	5435	5849	6537	6856	6287

Framed Data is recorded in Double Axle Counts.

Urban Primary Count Stations

Table: 1.1 AADT For Primary Stations - 10 Year Period

Year: 2010
Region: Darwin

Road Name / Location	ADT Station	Direction	Units	2001	2002	2003	2004	2005	2006	2007	2008	2009	2010
Lambrick Avenue 200m West of Stuart Highway	UDVDP023	Inbound	Veh	2390	2515	2615	2558	2680	2774	2939	3139	3448	3653
		Outbound	Veh	2321	2217	2278	2242	2351	2439	2603	2785	3067	3199
		Both	Veh	4711	4732	4893	4800	5031	5213	5542	5924	6515	6852
McMillans Road 500m North of Stuart Hwy	UDVDP021	Inbound	Veh	6140	5916	5690	5786	5869	5900	6117	6220	6145	6977
		Outbound	Veh	6833	6650	6523	6705	6837	6923	7146	7260	7404	7817
		Both	Veh	12973	12566	12213	12491	12706	12823	13263	13480	13549	14794
McMillans Road 100m East of Sabine Rd	UDVDP008	Inbound	Veh	10614	10556	10552	10719	11061	11116	10828	11112	11418	10111
		Outbound	Veh	10283	10168	10366	10300	10724	10650	10234	10499	10721	9766
		Both	Veh	20897	20724	20918	21019	21785	21766	21062	21611	22139	19877
McMinn Street 50m East of Daly St	UDVDP007	Inbound	Veh	2863	2832	2766	2660	2625	2612	2719	2814	3021	3095
		Outbound	Veh	3272	3216	3142	3124	3046	3057	3278	3689	3701	3942
		Both	Veh	6135	6048	5908	5784	5671	5669	5997	6503	6722	7037
Roystonea Ave 100m West of Yarrowonga Rd SITE DECOMMISSIONED 2010 DUE TO ROADWORKS	UDVDP015	Inbound	Veh	8077	7974	7921	7989	8215	8581	9338	9461	9860	9723
		Outbound	Veh	8829	8649	8729	8718	8816	9094	9942	10184	9867	9842
		Both	Veh	16906	16623	16650	16707	17031	17675	19280	19645	19727	19565
Stuart Highway 10m South of Duke St	UDVDP003	Inbound	Veh	11875	12005	11949	12190	12531	12336	13077	13050	13422	13696
		Outbound	Veh	12199	12369	12294	12456	12781	12847	13514	13650	13934	14358
		Both	Veh	24074	24374	24243	24646	25312	25183	26591	26700	27356	28054
Stuart Highway 200m East of Bagot Rd Intersection	UDVDP001	Inbound	Veh	9569	9394	9279	9546	9740	9910	10261	10357	10938	10602
		Outbound	Veh	8816	8672	8547	8788	8999	9173	8656	9525	9844	9699
		Both	Veh	18385	18066	17826	18334	18739	19083	18917	19882	20782	20301
Stuart Highway 50m West of Amy Johnson Ave	UDVDP014	Inbound	Veh	9245	9131	9141	9540	9982	10153	10343	9938	11093	10609
		Outbound	Veh	9275	9118	9275	9589	10034	10156	10445	10771	10511	11116
		Both	Veh	18520	18249	18416	19129	20016	20309	20788	20709	21604	21725
Stuart Highway 400m East of Berrimah Rd.	UDVDP010	Inbound	Veh	8468	9169	9276	9897	10706	10988	11464	12323	12845	12268
		Outbound	Veh	8214	8615	8657	9159	9868	10051	10453	11194	11932	11437
		Both	Veh	16682	17784	17933	19056	20574	21039	21917	23517	24777	23705

Framed Data is recorded in Double Axle Counts.

Urban Primary Count Stations

Year: 2010

Table: 1.1 AADT For Primary Stations - 10 Year Period

Region: Darwin

Road Name / Location	ADT Station	Direction	Units	2001	2002	2003	2004	2005	2006	2007	2008	2009	2010
Stuart Highway 500m West of Howard Springs Rd	UDVDP017	Inbound	Veh	7354	7412	7514	7866	8084	8244	8669	8530	10225	9135
		Outbound	Veh	7098	7127	7199	7566	7771	7927	8364	8343	9762	8939
		Both	Veh	14452	14539	14713	15432	15855	16171	17033	16873	19987	18074
Stuart Highway 500m North of Arnhem Hwy	UDVDP020	Inbound	Veh	4144	4174	4114	4263	4376	4558	4912	5116	5460	5696
		Outbound	Veh	4174	4317	4313	4409	4548	4705	5075	5252	5536	5811
		Both	Veh	8318	8491	8427	8672	8924	9263	9987	10368	10996	11507
Temple Terrace 100m South of Stuart Hwy	UDVDP024	Inbound	Veh	3527	3459	3339	3570	3627	3759	4027	4350	4488	4958
		Outbound	Veh	2803	2803	2721	2898	2941	3141	3383	3615	3785	3876
		Both	Veh	6330	6262	6060	6468	6568	6900	7410	7965	8273	8834
Tiger Brennan Drive 800m West of Berrimah Rd.	UDVDP022	Inbound	Veh	3651	3838	4024	4211	4216	4257	4434	4386	4518	5313
		Outbound	Veh	3713	3753	3890	4081	4172	4150	4285	4331	4422	4462
		Both	Veh	7364	7591	7914	8292	8388	8407	8719	8717	8940	9775
Tiger Brennan Drive 500m West of Hook Rd	UDVDP016	Inbound	Veh	5235	5442	5639	5838	5928	5899	6067	5893	6136	7080
		Outbound	Veh	5324	5523	5705	5902	6084	6041	6192	6390	6255	7088
		Both	Veh	10559	10965	11344	11740	12012	11940	12259	12283	12391	14168
Tiger Brennan Drive 200m North of Gothenberg Crs	UDVDP006	Inbound	Veh	7295	7481	7941	8063	8288	8456	8852	8996	9096	9626
		Outbound	Veh	7825	7951	8089	8507	8786	8811	9237	9243	9332	9762
		Both	Veh	15120	15432	16030	16570	17074	17267	18089	18239	18428	19388
Trower Road 50m West of Ryland Rd	UDVDP009	Inbound	Veh	13801	13585	13437	13631	13791	13678	11865	11296	11521	14456
		Outbound	Veh	13852	13634	13355	13606	13735	13555	12758	11454	11092	12628
		Both	Veh	27653	27219	26792	27237	27526	27233	24623	22750	22613	27084
Vanderlin Drive 100m West of Lee Point Rd	UDVDP013	Inbound	Veh	9878	9847	9696	9726	9827	9659	9607	9636	9851	10102
		Outbound	Veh	10205	10117	9980	11794	10226	9920	9878	9948	10165	10359
		Both	Veh	20083	19964	19676	21520	20053	19579	19485	19584	20016	20461
Vanderlin Drive 100m North of Manunda Tce	UDVDP012	Inbound	Veh	5727	5829	5821	5996	6314	6338	6581	6760	7151	7299
		Outbound	Veh	5855	5949	5914	6084	6383	6402	6608	6780	7137	7298
		Both	Veh	11582	11778	11735	12080	12697	12740	13189	13540	14288	14597

Framed Data is recorded in Double Axle Counts.

Urban Primary Count Stations

Table: 1.1 AADT For Primary Stations - 10 Year Period

Year: 2010
Region: Darwin

Road Name / Location	ADT Station	Direction	Units	2001	2002	2003	2004	2005	2006	2007	2008	2009	2010
Wishart Road 2km West of Elrundie Ave	UDVDP085	Inbound	Veh	4410	4636	4924	5159	5314	5367	5715	5924	6625	6777
		Outbound	Veh	4068	4584	5481	5339	5308	5356	5772	5929	6304	6485
		Both	Veh	8478	9220	10405	10498	10622	10723	11487	11853	12929	13262

Darwin Total = 28

Urban Primary Count Stations

Table: 1.1 AADT For Primary Stations - 10 Year Period

Year: 2010

Region: Katherine

Road Name / Location	ADT Station	Direction	Units	2001	2002	2003	2004	2005	2006	2007	2008	2009	2010
Giles Street Mid Second & Third Streets	UKVDP004	Inbound	Veh	2599	2661	2584	2510	2474	2380	2405	2263	2398	2512
		Outbound	Veh	2256	2269	2152	2094	2037	1968	1989	1892	1976	2105
		Both	Veh	4855	4930	4736	4604	4511	4348	4394	4155	4374	4617
Stuart Highway 50m North of Katherine River Bridge	UKVDP001	Inbound	Veh	2147	2230	2173	2186	2157	2177	2230	2204	2948	2437
		Outbound	Veh	2147	2233	2172	2173	2150	2162	2219	2197	2312	2391
		Both	Veh	4294	4463	4345	4359	4307	4339	4449	4401	5260	4828
Stuart Highway 100m South of Victoria Hwy	UKVDP002	Inbound	Veh	4805	4815	4648	4612	4547	4335	4811	4454	4555	4666
		Outbound	Veh	4899	4940	4823	4744	4733	4535	4692	4659	4869	5026
		Both	Veh	9704	9755	9471	9356	9280	8870	9503	9113	9424	9692
Stuart Highway 500m South of Crawford St	UKVDP005	Inbound	Veh	1746	1796	1791	1797	1768	1753	1824	1864	1957	2186
		Outbound	Veh	1806	1825	1832	1835	1813	1789	1852	1901	1992	2505
		Both	Veh	3552	3621	3623	3632	3581	3542	3676	3765	3949	4691
Victoria Hwy 500m West of Katherine Tce	UKVDP003	Inbound	Veh	2124	2225	2046	2036	2041	1941	2065	2066	2081	2172
		Outbound	Veh	2134	2251	2053	2041	2031	1934	2067	2069	2098	2183
		Both	Veh	4258	4476	4099	4077	4072	3875	4132	4135	4179	4355

Katherine Total = 5

Urban Primary Count Stations

Year: 2010

Table: 1.1 AADT For Primary Stations - 10 Year Period

Region: Tennant Creek

Road Name / Location	ADT Station	Direction	Units	2001	2002	2003	2004	2005	2006	2007	2008	2009	2010
Stuart Highway 50m North of Garnett St	UTVDP002	Inbound	Veh	1975	2105	2006	1967	1843	1815	1807	1785	1873	1998
		Outbound	Veh	2121	2306	2148	2037	1911	1910	1888	1867	1961	2088
		Both	Veh	4096	4411	4154	4004	3754	3725	3695	3652	3834	4086

Tennant Creek Total = 1

Urban Primary Count Stations

Table: 1.2 Calculated AADT and Monthly ADT for Primary Stations

Key:

Adjusted Data
Road Closure & Restriction
Road Restriction
Road Closure

Year: 2010
Region: Alice Springs

Road Name / Location	Station No	Direction	Units	Jan	Feb	Mar	Apr	May	Jun	Jul	Aug	Sep	Oct	Nov	Dec	AADT
Larapinta Drive West of George Crs	UAVDP004	Inbound	Veh	7041	8979	9219	8795	9137	9301	9347	9290	9531	9386	9335	8372	8949
		Outbound	Veh	6767	8349	8601	8120	8530	8645	8440	8585	8836	8726	8665	7757	8311
		Both	Veh	13808	17328	17820	16915	17667	17946	17787	17875	18367	18112	18000	16129	17260
Larapinta Drive 50m West of Battarbee Street	UAVDP013	Inbound	Veh	3799	4480	4598	4406	4541	4498	4595	4665	4661	4708	4773	4280	4488
		Outbound	Veh	3812	4486	4604	4413	4551	4503	4674	4783	4669	4710	4787	4280	4504
		Both	Veh	7611	8966	9202	8819	9092	9001	9269	9448	9330	9418	9560	8560	8992
Ross Hwy Between round-a-bout & John Blakeman Bridge	UAVDP011	Inbound	Veh	762	1190	1152	1184	1159	2896	2950	2984	2722	2559	2268	2002	1999
		Outbound	Veh	481	846	783	827	734	753	908	846	852	723	709	632	799
		Both	Veh	1243	2036	1935	2011	1893	3649	3858	3830	3574	3282	2977	2634	2798
Stephens Road 50m West of Barrett Drive	UAVDP012	Inbound	Veh	1985	2354	2360	2330	2198	2191	2296	2269	2209	2261	2092	2030	2202
		Outbound	Veh	1833	2209	2175	2172	2076	2195	2239	2388	2424	2469	2321	2211	2190
		Both	Veh	3818	4563	4535	4502	4274	4386	4535	4657	4633	4730	4413	4241	4392
Stott Tce Between Bath and Hartley St	UAVDP009	Inbound	Veh	4153	4818	4369	4623	4721	4714	4878	5063	4995	4898	4776	4078	4677
		Outbound	Veh	4123	4753	4394	4547	4668	4726	4768	4998	4754	4643	4564	4052	4596
		Both	Veh	8276	9571	8763	9170	9389	9440	9646	10061	9749	9541	9340	8130	9273
Stott Tce West of Sadadeen Rd	UAVDP008	Inbound	Veh	4285	5600	5148	4527	4424	4199	4295	4700	4853	4896	4913	4209	4667
		Outbound	Veh	4225	5511	5056	4511	4560	4412	4502	4856	4680	4696	4760	4052	4649
		Both	Veh	8510	11111	10204	9038	8984	8611	8797	9556	9533	9592	9673	8261	9316
Stuart Highway South of Woods Tce	UAVDP002	Inbound	Veh	5593	6988	7206	7262	7192	7326	7346	7413	7332	7230	7146	6557	7043
		Outbound	Veh	5671	6749	6921	6922	6857	6986	7014	7174	7085	6926	6875	6373	6780
		Both	Veh	11264	13737	14127	14184	14049	14312	14360	14587	14417	14156	14021	12930	13823
Stuart Highway South of Skinner St	UAVDP005	Inbound	Veh	5079	5990	6192	6110	6370	6716	6601	6655	6443	6430	6359	5593	6213
		Outbound	Veh	5238	6253	6469	6353	6596	6949	6902	7124	6893	6826	6644	5856	6510
		Both	Veh	10317	12243	12661	12463	12966	13665	13503	13779	13336	13256	13003	11449	12723
Stuart Highway At Heavitree Gap SITE DECOMMISSIONED DUE TO ROADWORKS	UAVDP007	Inbound	Veh	5038	6191	6508	6787	6981	7890							
		Outbound	Veh	4796	5924	6201	6221	6612	7466							
		Both	Veh	9834	12115	12709	13008	13593	15356							

Urban Primary Count Stations

Table: 1.2 Calculated AADT and Monthly ADT for Primary Stations

Key:

Adjusted Data
Road Closure & Restriction
Road Restriction
Road Closure

Year: 2010
Region: Alice Springs

Road Name / Location	Station No	Direction	Units	Jan	Feb	Mar	Apr	May	Jun	Jul	Aug	Sep	Oct	Nov	Dec	AADT
Stuart Highway 1km North of Airport Turnoff	UAVDP010	Inbound	Veh	1628	1778	1938	2027	2017	2516	2134	1932	2006	1947	1843	1619	1949
		Outbound	Veh	1577	1771	1907	1970	1924	2411	1990	1960	2050	1969	1850	1668	1924
		Both	Veh	3205	3549	3845	3997	3941	4927	4124	3892	4056	3916	3693	3287	3873
Undoolya Road West of Kurrajong Dr	UAVDP003	Inbound	Veh	2468	2774	2794	2722	2788	2754	2678	2820	2941	2967	2996	2818	2799
		Outbound	Veh	2446	2735	2762	2703	2770	2740	2661	2812	2928	2937	2949	2785	2775
		Both	Veh	4914	5509	5556	5425	5558	5494	5339	5632	5869	5904	5945	5603	5574

Alice Springs Total = 11

Urban Primary Count Stations

Key: Adjusted Data

Year: 2010

Table: 1.2 Calculated AADT and Monthly ADT for Primary Stations

Region: Darwin

Road Name / Location	Station No	Direction	Units	Jan	Feb	Mar	Apr	May	Jun	Jul	Aug	Sep	Oct	Nov	Dec	AADT
Amy Johnson Ave 500m South of Boulter Rd	UDVDP026	Inbound	Veh	2733	3404	4594	3464	3709	3958	3911	3569	3617	3555	3571	3444	3641
		Outbound	Veh	3532	4326	4604	4278	4636	4862	5101	4667	4653	4496	4464	4325	4544
		Both	Veh	6265	7730	9198	7742	8345	8820	9012	8236	8270	8051	8035	7769	8185
Arnhem Hwy 500m East of Stuart Hwy	UDVDP019	Inbound	Veh	2530	3144	3226	3361	3564	3597	3615	3722	3554	3277	3025	2924	3105
		Outbound	Veh	2357	2990	3085	3156	3452	3451	3456	3644	3348	3166	2920	2885	2987
		Both	Veh	4887	6134	6311	6517	7016	7048	7071	7366	6902	6443	5945	5809	6092
Bagot Road 50m South of Nermaluk Dr	UDVDP002	Inbound	Veh	14434	16303	16814	16010	17045	17477	17944	18042	17902	16968	17119	15517	16800
		Outbound	Veh	15211	17461	17794	16916	17923	18387	18856	19019	18859	17916	18116	16480	17687
		Both	Veh	29645	33764	34608	32926	34968	35864	36800	37061	36761	34884	35235	31997	34487
Berrimah Road 500m South of Wishart Road - Mk3	UDVDP025	Inbound	Veh	1938	2226	2368	2413	2421	2891	2601	2538	2454	2381	2151	2121	2385
		Outbound	Veh	2034	2236	2370	2211	2329	2597	2826	2551	2552	2494	2353	2297	2438
		Both	Veh	3972	4462	4738	4624	4750	5488	5427	5089	5006	4875	4504	4418	4823
Dick Ward Drive At Treatment Works	UDVDP005	Inbound	Veh	5737	6926	6990	6959	7820	7901	7585	7649	7304	7463	7446	6907	7168
		Outbound	Veh	5284	6268	6252	6779	7662	7717	7258	7144	6971	7280	7247	6560	6817
		Both	Veh	11021	13194	13242	13738	15482	15618	14843	14793	14275	14743	14693	13467	13985
Elrundie Ave 200m South of University Ave	UDVDP061	Inbound	Veh	3572	4619	4839	4518	4868	4828	4910	4783	4795	4715	4716	4437	4635
		Outbound	Veh	3321	4481	4729	4338	4809	4673	4689	4472	4527	4524	4538	4096	4439
		Both	Veh	6893	9100	9568	8856	9677	9501	9599	9255	9322	9239	9254	8533	9074
Gilruth Avenue At Darwin Highschool Crossing	UDVDP004	Inbound	Veh	6634	7476	7778	7726	8568	8964	9267	9349	8669	7941	7272	7272	8246
		Outbound	Veh	6419	7228	7342	7315	8069	8525	8839	8875	8207	7839	7480	6846	7864
		Both	Veh	13053	14704	15120	15041	16637	17489	18106	18224	16876	15780	14752	14118	16110
Howard Springs Road 500m East of Stuart Hwy	UDVDP018	Inbound	Veh	2505	3313	3426	3250	3797	3795	3888	3859	3722	3593	3519	3157	3109
		Outbound	Veh	2551	3374	3483	3312	3854	3870	3970	3826	3789	3647	3671	3202	3178
		Both	Veh	5056	6687	6909	6562	7651	7665	7858	7685	7511	7240	7190	6359	6287
Lambrick Avenue 200m West of Stuart Highway	UDVDP023	Inbound	Veh	3375	3594	3677	3504	3792	3820	3997	3702	3694	3579	3802	3385	3653
		Outbound	Veh	2984	3125	3201	3051	3466	3457	3210	3154	3120	3178	3332	2959	3199
		Both	Veh	6359	6719	6878	6555	7258	7277	7207	6856	6814	6757	7134	6344	6852

Urban Primary Count Stations

Key: Adjusted Data

Year: 2010

Table: 1.2 Calculated AADT and Monthly ADT for Primary Stations

Region: Darwin

Road Name / Location	Station No	Direction	Units	Jan	Feb	Mar	Apr	May	Jun	Jul	Aug	Sep	Oct	Nov	Dec	AADT
McMillans Road 500m North of Stuart Hwy	UDVDP021	Inbound	Veh	5904	6770	6979	7159	7329	7223	7309	7256	7179	6970	6982	6576	6977
		Outbound	Veh	6853	7599	7777	7803	8253	8117	8205	7919	7812	7762	7889	7497	7817
		Both	Veh	12757	14369	14756	14962	15582	15340	15514	15175	14991	14732	14871	14073	14794
McMillans Road 100m East of Sabine Rd	UDVDP008	Inbound	Veh	9788	10688	10766	10878	11408	11416	11816	11930	11507	11231	11060	10502	10111
		Outbound	Veh	10407	9514	9905	10407	10545	10451	11093	11242	10857	10750	9213	7078	9766
		Both	Veh	20195	20202	20671	21285	21953	21867	22909	23172	22364	21981	20273	17580	19877
McMinn Street 50m East of Daly St	UDVDP007	Inbound	Veh	2547	2844	2873	3056	3239	3280	3412	3299	3189	3079	3110	2880	3095
		Outbound	Veh	4108	3628	3563	3781	4024	4073	4174	3988	3935	3883	4020	3932	3942
		Both	Veh	6655	6472	6436	6837	7263	7353	7586	7287	7124	6962	7130	6812	7037
Roystonea Ave 100m West of Yarrowonga Rd	UDVDP015	Inbound	Veh	8423	9321	10198	9516	9782	9851	10162	9928	9999	9957	9970	9499	9723
		Outbound	Veh	8715	9183	9040	9872	10484	10541	10263	10124	10142	9535	10368	10179	9842
		Both	Veh	17138	18504	19238	19388	20266	20392	20425	20052	20141	19492	20338	19678	19565
Stuart Highway 10m South of Duke St	UDVDP003	Inbound	Veh	11751	12809	13071	13677	14210	14542	15046	14536	13986	13604	13654	12387	13696
		Outbound	Veh	11933	13356	13537	13825	14944	15102	15627	15216	14632	14548	14719	13290	14358
		Both	Veh	23684	26165	26608	27502	29154	29644	30673	29752	28618	28152	28373	25677	28054
Stuart Highway 200m East of Bagot Rd Intersection	UDVDP001	Inbound	Veh	8897	10250	10312	10241	11128	11732	12244	11538	11412	10990	10472	10059	10602
		Outbound	Veh	8123	9385	9442	9585	10257	10799	11274	10500	10064	9531	9706	9366	9699
		Both	Veh	17020	19635	19754	19826	21385	22531	23518	22038	21476	20521	20178	19425	20301
Stuart Highway 50m West of Amy Johnson Ave	UDVDP014	Inbound	Veh	8970	10603	11257	9916	11257	11078	11459	11420	10773	10207	10575	10357	10609
		Outbound	Veh	9779	10597	11251	11351	11740	11653	12440	11231	11197	11117	11124	10530	11116
		Both	Veh	18749	21200	22508	21267	22997	22731	23899	22651	21970	21324	21699	20887	21725
Stuart Highway 400m East of Berrimah Rd.	UDVDP010	Inbound	Veh	10721	11823	12150	11607	13413	13456	13849	13336	13420	12689	12241	10315	12268
		Outbound	Veh	9803	10716	11363	10892	12523	12562	12753	12321	12453	11823	11298	9935	11437
		Both	Veh	20524	22539	23513	22499	25936	26018	26602	25657	25873	24512	23539	20250	23705
Stuart Highway 500m West of Howard Springs Rd	UDVDP017	Inbound	Veh	6613	8598	8913	8635	9780	9967	10329	10311	9788	9362	9258	7952	9135
		Outbound	Veh	6469	8348	8715	8399	9759	9791	10224	9871	9182	9235	9101	7811	8939
		Both	Veh	13082	16946	17628	17034	19539	19758	20553	20182	18970	18597	18359	15763	18074

Urban Primary Count Stations

Key: Adjusted Data

Year: 2010

Table: 1.2 Calculated AADT and Monthly ADT for Primary Stations

Region: Darwin

Road Name / Location	Station No	Direction	Units	Jan	Feb	Mar	Apr	May	Jun	Jul	Aug	Sep	Oct	Nov	Dec	AADT
Stuart Highway 500m North of Arnhem Hwy	UDVDP020	Inbound	Veh	4302	4696	4916	5472	5778	6079	6642	6123	5866	5863	5732	5082	5696
		Outbound	Veh	4722	4992	5056	5549	5893	6187	6717	6209	5961	6024	5875	4954	5811
		Both	Veh	9024	9688	9972	11021	11671	12266	13359	12332	11827	11887	11607	10036	11507
Temple Terrace 100m South of Stuart Hwy	UDVDP024	Inbound	Veh	3994	4878	4993	4793	5534	5541	5658	4992	4872	4676	4581	3772	4958
		Outbound	Veh	3468	3822	3502	3923	3981	3957	4056	4055	4063	3895	3814	3383	3876
		Both	Veh	7462	8700	8495	8716	9515	9498	9714	9047	8935	8571	8395	7155	8834
Tiger Brennan Drive 800m West of Berrimah Rd.	UDVDP022	Inbound	Veh	3872	4340	4439	4592	5280	5381	5270	4925	4795	4746	4829	5133	5313
		Outbound	Veh	3823	4545	4314	4572	5214	5296	5185	4883	4824	5018	4871	4782	4462
		Both	Veh	7695	8885	8753	9164	10494	10677	10455	9808	9619	9764	9700	9915	9775
Tiger Brennan Drive 500m West of Hook Rd	UDVDP016	Inbound	Veh	5335	6949	7201	6760	7087	7674	7431	7442	7610	6900	7389	5873	7080
		Outbound	Veh	5295	6915	7251	6784	7110	7712	7488	7509	7518	6947	7378	5709	7088
		Both	Veh	10630	13864	14452	13544	14197	15386	14919	14951	15128	13847	14767	11582	14168
Tiger Brennan Drive 200m North of Gothenberg Crs	UDVDP006	Inbound	Veh	8437	9273	9573	9754	9958	10110	10201	9450	9564	9500	9923	9214	9626
		Outbound	Veh	8941	9584	9799	9953	10107	10241	10308	9835	9651	9577	9954	9046	9762
		Both	Veh	17378	18857	19372	19707	20065	20351	20509	19285	19215	19077	19877	18260	19388
Trower Road 50m West of Ryland Rd	UDVDP009	Inbound	Veh	11996	12713	14585	14965	15108	14865	14770	14855	15434	15025	15065	14579	14456
		Outbound	Veh	10996	12587	13988	13649	13156	12787	12853	12957	12679	12428	12399	12090	12628
		Both	Veh	22992	25300	28573	28614	28264	27652	27623	27812	28113	27453	27464	26669	27084
Vanderlin Drive 100m West of Lee Point Rd	UDVDP013	Inbound	Veh	8925	9822	10072	9475	10291	10243	10441	10424	9988	9989	10227	10397	10102
		Outbound	Veh	9004	10071	10326	9737	10611	10499	10776	10703	10280	10197	10451	10635	10359
		Both	Veh	17929	19893	20398	19212	20902	20742	21217	21127	20268	20186	20678	21032	20461
Vanderlin Drive 100m North of Manunda Tce	UDVDP012	Inbound	Veh	6100	7122	7439	7029	7254	7491	7613	7411	7784	7424	7206	7022	7299
		Outbound	Veh	6123	7109	7376	7053	7233	7435	7659	7397	7811	7417	7240	7008	7298
		Both	Veh	12223	14231	14815	14082	14487	14926	15272	14808	15595	14841	14446	14030	14597
Wishart Road 2km West of Elrundie Ave	UDVDP085	Inbound	Veh	7165	8181	7349	6892	6940	7279	6402	6331	6556	6462	6615	5846	6777
		Outbound	Veh	5920	7109	6992	6385	6439	6452	6505	6420	6512	6708	6844	5759	6485
		Both	Veh	13085	15290	14341	13277	13379	13731	12907	12751	13068	13170	13459	11605	13262

Darwin Total = 27

Urban Primary Count Stations

Key: Adjusted Data
Road Restriction

Year: 2010

Table: 1.2 Calculated AADT and Monthly ADT for Primary Stations

Region: Katherine

Road Name / Location	Station No	Direction	Units	Jan	Feb	Mar	Apr	May	Jun	Jul	Aug	Sep	Oct	Nov	Dec	AADT
Giles Street Mid Second & Third Streets	UKVDP004	Inbound	Veh	2051	2154	2391	2409	2570	2811	3023	2668	2652	2580	2340	2086	2512
		Outbound	Veh	1696	1771	1993	1982	2162	2430	2588	2287	2232	2148	1919	1682	2105
		Both	Veh	3747	3925	4384	4391	4732	5241	5611	4955	4884	4728	4259	3768	4617
Stuart Highway 50m North of Katherine River Bridge	UKVDP001	Inbound	Veh	2188	2335	2373	2311	2397	2966	2668	2522	2440	2360	2347	2303	2437
		Outbound	Veh	2147	2309	2290	2248	2326	2478	2677	2577	2480	2396	2374	2316	2391
		Both	Veh	4335	4644	4663	4559	4723	5444	5345	5099	4920	4756	4721	4619	4828
Stuart Highway 100m South of Victoria Hwy	UKVDP002	Inbound	Veh	3977	4202	4389	4674	4774	5017	5495	5012	4847	4653	4571	4280	4666
		Outbound	Veh	4289	4571	4683	4958	5005	5367	5933	5445	5250	5028	4962	4687	5026
		Both	Veh	8266	8773	9072	9632	9779	10384	11428	10457	10097	9681	9533	8967	9692
Stuart Highway 500m South of Crawford St	UKVDP005	Inbound	Veh	1659	1899	2008	2152	2383	2460	2568	2415	2312	2222	2266	1885	2186
		Outbound	Veh	1677	1949	2056	2359	2666	2827	3024	2946	2782	2674	2679	2268	2505
		Both	Veh	3336	3848	4064	4511	5049	5287	5592	5361	5094	4896	4945	4153	4691
Victoria Hwy 500m West of Katherine Tce	UKVDP003	Inbound	Veh	1573	1737	1883	2123	2308	2513	3011	2488	2330	2148	2089	1751	2172
		Outbound	Veh	1597	1766	1909	2134	2321	2531	3030	2495	2332	2163	2087	1734	2183
		Both	Veh	3170	3503	3792	4257	4629	5044	6041	4983	4662	4311	4176	3485	4355

Katherine Total = 5

Urban Primary Count Stations

Table: 1.2 Calculated AADT and Monthly ADT for Primary Stations

Key: Adjusted Data
Road Restriction

Year: 2010
Region: Tennant Creek

Road Name / Location	Station No	Direction	Units	Jan	Feb	Mar	Apr	May	Jun	Jul	Aug	Sep	Oct	Nov	Dec	AADT
Stuart Highway 50m North of Garnett St	UTVDP002	Inbound	Veh	1641	1781	1797	1935	1962	2034	2238	2125	2156	1987	2080	1879	1998
		Outbound	Veh	1915	2029	2070	1991	1989	2025	2238	2211	2235	2061	2156	1963	2088
		Both	Veh	3556	3810	3867	3926	3951	4059	4476	4336	4391	4048	4236	3842	4086

Tennant Creek Total = 1

Rural Primary Count Stations

Table: 2.1 AADT For Primary Stations - 10 Year Period

Year: 2010

Region: Alice Springs

Road Name / Location	ADT Station	Direction	Units	2001	2002	2003	2004	2005	2006	2007	2008	2009	2010
Larapinta Dve 1km East of Larapinta / Namatjira Int	RAVBP002	Both	Veh				301	301	277	284	285	300	344
Larapinta Dve 30km North of Kings Canyon (at jump up) 2010 Bi-directional data only	RAVDP013	Inbound	Veh	19	23	23	23	21	20	19	18	23	
		Outbound	Veh	23	21	18	17	17	16	16	16	19	
		Both	Veh	42	44	41	40	38	36	35	34	42	37
Lasseter Highway 500m West of Stuart Highway	RAVDP007	Inbound	Veh	183	186	175	169	165	155	154	154	167	171
		Outbound	Veh	188	191	181	177	171	161	159	159	173	182
		Both	Veh	371	377	356	346	336	316	313	313	340	353
Lasseter Highway 500m East of Yulara / Airport Int.	RAVDP008	Inbound	Veh	234	233	210	206	197	206	200	216	202	218
		Outbound	Veh	224	222	208	205	199	197	191	199	197	288
		Both	Veh	458	455	418	411	396	403	391	415	399	506
Luritja Road 500m East of Kings Canyon Ranger Stn	RAVDP009	Inbound	Veh						102	106	108	120	119
		Outbound	Veh						106	109	110	122	122
		Both	Veh	246	253	247	237	225	208	215	218	242	241
Namatjira Dr 5km South of Beer Can Cnr SITE DECOMMISSIONED DUE TO ROADWORKS	RAVDP012	Inbound	Veh		16	15	16	15	14	15	15		
		Outbound	Veh		17	16	16	15	15	15	15		
		Both	D/A-Veh	24	33	31	32	30	29	30	30		
Namatjira Drive 5km West of Larapinta Junction	RAVDP011	Inbound	Veh	85	91	89	93	86	80	84	85	91	95
		Outbound	Veh	81	95	89	93	86	81	85	86	92	96
		Both	Veh	166	186	178	186	172	161	169	171	183	191
Plenty Highway 16km East of Stuart Highway 2010 Bi-directional data only	RAVDP004	Inbound	Veh		53	62	51	51	50	51	52	50	
		Outbound	Veh		56	66	54	55	54	54	55	54	
		Both	D/A-Veh	90	109	128	105	106	104	105	107	104	108
Ross Highway 6.5km East of Stuart Highway	RAVDP006	Inbound	D/A-Veh	215	206	200	228	247	275	253	263	289	297
		Outbound	D/A-Veh	212	202	199	227	245	277	253	257	281	293
		Both	D/A-Veh	427	408	399	455	492	552	506	520	570	590

Framed Data is recorded in Double Axle Counts.

Rural Primary Count Stations

Table: 2.1 AADT For Primary Stations - 10 Year Period

Year: 2010
Region: Alice Springs

Road Name / Location	ADT Station	Direction	Units	2001	2002	2003	2004	2005	2006	2007	2008	2009	2010
Stuart Highway 3km North of Alice Springs	RAVDP001	Inbound	Veh	508	532	539	487	490	481	489	488	509	545
		Outbound	Veh	492	512	521	568	471	459	469	466	485	526
		Both	Veh	1000	1044	1060	1055	961	940	958	954	994	1071
Stuart Highway 100km South of Alice Springs	RAVDP010	Inbound	Veh	262	289	260	252	247	236	232	233	255	271
		Outbound	Veh	257	275	253	243	236	225	222	221	243	263
		Both	Veh	519	564	513	495	483	461	454	454	498	534
Stuart Highway 200m North of Kulgera	RAVDP003	Inbound	Veh	166	172	166	157	149	141	141	142	158	177
		Outbound	Veh	155	159	155	143	139	132	135	130	145	165
		Both	Veh	321	331	321	300	288	273	276	272	303	342
Tanami Road 16km West of Stuart Highway	RAVDP005	Inbound	Veh		56	58	58	55	52	54	55	54	59
		Outbound	Veh		62	61	61	58	56	59	60	60	65
		Both	D/A-Veh	113	118	119	119	113	108	113	115	114	124
Tjukururu Road 32km West of Kata Tjuta	RAVDP064	Inbound	Veh			12	11	10	10	11	13	13	
		Outbound	Veh			10	10	10	10	11	12	13	
		Both	D/A-Veh		22	22	21	20	20	22	25	26	

Alice Springs Total = 14

Rural Primary Count Stations

Year: 2010

Table: 2.1 AADT For Primary Stations - 10 Year Period

Region: Darwin

Road Name / Location	ADT Station	Direction	Units	2001	2002	2003	2004	2005	2006	2007	2008	2009	2010
Arnhem Highway 2km West of Adelaide River Brg.	RDVDP007	Inbound	Veh	404	401	404	447	451	474	481	529	520	541
		Outbound	Veh	410	416	420	463	466	481	506	553	574	605
		Both	Veh	814	817	824	910	917	955	987	1082	1094	1146
Arnhem Highway 9.5km East of Point Stuart Rd.	RDVDP018	Inbound	Veh						166	173	193	197	195
		Outbound	Veh						187	192	214	219	215
		Both	Veh						353	365	407	416	410
Arnhem Highway 3km West of South Alligator Brg. RELOCATED TO RDVDP018 - 2005	RDVDP008	Inbound	Veh	173	178	174	190	178					
		Outbound	Veh	203	195	202	217	203					
		Both	Veh	376	373	376	407	381					
Batchelor Road 5km West of Stuart Highway	RDVDP015	Inbound	Veh	369	353	318	315	348	369	447	466	408	456
		Outbound	Veh	371	365	329	330	355	382	451	469	417	370
		Both	Veh	740	718	647	645	703	751	898	935	825	826
Cox Peninsula Road At Pioneer Creek Bridge	RDVDP010	Inbound	Veh		137	149	153	157	160	171	180	167	220
		Outbound	Veh		138	151	156	158	164	174	183	171	225
		Both	D/A-Veh	256	275	300	309	315	324	345	363	338	445
Cox Peninsular Road 4km West of Stuart Highway	RDVDP009	Inbound	Veh	835	857	829	884	889	934	989	1083	1151	1182
		Outbound	Veh	883	896	842	904	908	950	1004	1091	1162	1192
		Both	Veh	1718	1753	1671	1788	1797	1884	1993	2174	2313	2374
Daly River Road 1km West of Dorat Road	RDVDP037	Inbound	Veh	55	62	54	59	65	67	73	89	70	76
		Outbound	Veh	54	61	54	59	64	67	73	88	70	76
		Both	Veh	109	123	108	118	129	134	146	177	140	152
Dorat Road 3.5km West of Stuart Hwy UPGRADED FROM RDVDP011 - 2005	RDVDP022	Inbound	Veh					95	87	97	101	92	100
		Outbound	Veh					82	77	87	91	84	92
		Both	Veh					177	164	184	192	176	192
Dorat Road At Adelaide River Showgrounds RELOCATED TO RDVDP022 - 2005	RDVDP011	Inbound	Veh	108	118	101	110	92					
		Outbound	Veh	99	110	92	100	81					
		Both	Veh	207	228	193	210	173					

Framed Data is recorded in Double Axle Counts.

Rural Primary Count Stations

Year: 2010

Table: 2.1 AADT For Primary Stations - 10 Year Period

Region: Darwin

Road Name / Location	ADT Station	Direction	Units	2001	2002	2003	2004	2005	2006	2007	2008	2009	2010
Fog Bay Road 2km West of Cox Peninsular Road	RDVDP032	Inbound	Veh		76	84	79	91	91	105	108	113	119
		Outbound	Veh		77	84	83	90	93	105	107	112	118
		Both	D/A-Veh	138	153	168	162	181	184	210	215	225	237
Gunn Point Road 700m West of Howard River Bridge	RDVDP021	Inbound	Veh		126	135	135	146	153	179	191	205	207
		Outbound	Veh		125	136	138	174	153	180	191	205	207
		Both	D/A-Veh	248	251	271	273	320	306	359	382	410	414
Kakadu Highway 19km East of Stuart Highway	RDVDP044	Inbound	Veh								76	82	80
		Outbound	Veh								56	61	60
		Both	Veh								132	143	140
Kakadu Highway 500m East of Stuart Highway RELOCATED TO RDVDP044 - 2008	RDVDP012	Inbound	Veh	123	218	124	116	122	125	161			
		Outbound	Veh	101	210	103	95	91	104	142			
		Both	Veh	224	428	227	211	213	229	303			
Kakadu Highway 3km South of Arnhem Highway	RDVDP004	Inbound	Veh	173	175	161	170	177	194	193	192	178	202
		Outbound	Veh	193	193	177	187	193	175	178	182	167	184
		Both	Veh	366	368	338	357	370	369	371	374	345	386
Litchfield Park Road 5km West of Finnis River Crossing	RDVDP035	Inbound	Veh	156	158	159	175	171	174	181	193	202	207
		Outbound	Veh	158	159	161	178	177	187	195	206	217	222
		Both	Veh	314	317	320	353	348	361	376	399	419	429
Litchfield Park Road 2km West of Cox Peninsula Road	RDVDP014	Inbound	Veh		48	43	41	42	29	33	27	43	33
		Outbound	Veh		48	44	41	44	39	44	38	57	42
		Both	D/A-Veh	80	96	87	82	86	68	77	65	100	75
Oenpelli Road 1km North of Arnhem Highway	RDVDP016	Inbound	Veh	182	181	178	168	165	160	146	181	203	202
		Outbound	Veh	179	184	176	167	164	159	148	184	205	201
		Both	Veh	361	365	354	335	329	319	294	365	408	403
Ooloo Road 2km East of Dorat Road	RDVDP043	Inbound	Veh	51	47	48	822	45	45	51	67	52	51
		Outbound	Veh	50	46	46	796	44	44	50	66	51	51
		Both	Veh	101	93	94	1618	89	89	101	133	103	102

Framed Data is recorded in Double Axle Counts.

Rural Primary Count Stations

Table: 2.1 AADT For Primary Stations - 10 Year Period

Year: 2010
Region: Darwin

Road Name / Location	ADT Station	Direction	Units	2001	2002	2003	2004	2005	2006	2007	2008	2009	2010
Stuart Highway 2km North of Manton Dam T/O	RDVDP002	Inbound	Veh	885	924	871	822	870	917	1057	1099	1086	1008
		Outbound	Veh	859	919	867	796	829	898	1035	1077	1065	1051
		Both	Veh	1744	1843	1738	1618	1699	1815	2092	2176	2151	2059
Stuart Highway 500m South of Adelaide River Bridge	RDVDP003	Inbound	Veh	441	498	468	440	435	455	525	550	538	592
		Outbound	Veh	425	480	453	423	425	440	512	534	522	579
		Both	Veh	866	978	921	863	860	895	1037	1084	1060	1171
Stuart Highway 2km North of Kakadu Highway	RDVDP005	Inbound	Veh	488	540	484	446	493	466	534	580	534	590
		Outbound	Veh	466	516	459	419	468	438	510	563	536	588
		Both	Veh	954	1056	943	865	961	904	1044	1143	1070	1178

Darwin Total = 21

Rural Primary Count Stations

Table: 2.1 AADT For Primary Stations - 10 Year Period

Year: 2010

Region: East Arnhem

Road Name / Location	ADT Station	Direction	Units	2001	2002	2003	2004	2005	2006	2007	2008	2009	2010
Central Arnhem Rd 35km West of Dhupuma T/O	REVDP001	Inbound	Veh	17	21	24	27	24	24				
		Outbound	Veh	16	22	25	27	25	24				
		Both	Veh	33	43	49	54	49	48				

East Arnhem Total = 1

Rural Primary Count Stations

Year: 2010

Table: 2.1 AADT For Primary Stations - 10 Year Period

Region: Katherine

Road Name / Location	ADT Station	Direction	Units	2001	2002	2003	2004	2005	2006	2007	2008	2009	2010
Buntine Highway 1km South of Top Springs	RKVDP005	Inbound	Veh	26	25	28	28	36	29	34	33	33	33
		Outbound	Veh	25	25	29	28	34	27	35	32	33	32
		Both	Veh	51	50	57	56	70	56	69	65	66	65
Carpentaria Highway 2km East of Stuart Highway	RKVDP008	Inbound	Veh					27	23	27	24	25	23
		Outbound	Veh					27	30	30	28	30	26
		Both	Veh	41	42	44	48	54	53	57	52	55	49
Central Arnhem 1km East of Stuart Highway	RKVDP006	Inbound	Veh				64	64	61	70	79	81	63
		Outbound	Veh				64	65	62	71	80	83	73
		Both	D/A-Veh	102	106	104	128	129	123	141	159	164	136
Katherine Gorge 10km East of Stuart Highway	RKVDP009	Inbound	Veh	221	234	228	238	230	229	239	238	256	252
		Outbound	Veh	230	236	230	239	231	230	240	239	258	253
		Both	Veh	451	470	458	477	461	459	479	477	514	505
Stuart Highway 20km North of Katherine River Bridge	RKVDP001	Inbound	Veh	515	666	619	615	612	613	665	671	642	700
		Outbound	Veh	514	650	602	592	592	591	649	654	670	692
		Both	Veh	1029	1316	1221	1207	1204	1204	1314	1325	1312	1392
Stuart Highway 6km South of Cutta Cutta Caves	RKVDP012	Inbound	Veh	359	397	352	309	288	261	292	336	352	337
		Outbound	Veh	346	378	337	324	315	284	310	331	348	335
		Both	Veh	705	775	689	633	603	545	602	667	700	672
Stuart Highway 19km North of Carpentaria Hwy	RKVDP003	Inbound	Veh	212	226	219	203	198	193	211	206	200	211
		Outbound	Veh	200	211	202	183	181	174	191	187	188	201
		Both	Veh	412	437	421	386	379	367	402	393	388	412
Victoria Highway 13km West of Stuart Highway	RKVDP004	Inbound	Veh	198	209	199	222	242	220	250	254	277	259
		Outbound	Veh	204	215	207	232	250	227	256	258	281	258
		Both	Veh	402	424	406	454	492	447	506	512	558	517
Victoria Highway 24km West of Timber Creek	RKVDP010	Inbound	Veh	87	94	92	93	91	88	102	105	107	112
		Outbound	Veh	95	102	99	102	101	99	108	105	114	120
		Both	Veh	182	196	191	195	192	187	210	210	221	232

Katherine Total = 9

Framed Data is recorded in Double Axle Counts.

Rural Primary Count Stations

Year: 2010

Table: 2.1 AADT For Primary Stations - 10 Year Period

Region: Tennant Creek

Road Name / Location	ADT Station	Direction	Units	2001	2002	2003	2004	2005	2006	2007	2008	2009	2010
Barkly Highway 100km East of Threeways	RTVDP007	Inbound	Veh	92	91	91	105	103	105	120	112	110	124
		Outbound	Veh	100	126	125	104	105	96	119	113	111	124
		Both	Veh	192	217	216	209	208	201	239	225	221	248
Barkly Highway 8km East of Avon Downs	RTVDP005	Inbound	Veh	117	124	121	115	110	111	127	124	101	143
		Outbound	Veh	124	128	125	116	110	111	122	114	100	148
		Both	Veh	241	252	246	231	220	222	249	238	201	291
Stuart Highway 100m North of Threeways	RTVDP001	Inbound	Veh	202	222	216	197	200	185	197	189	202	214
		Outbound	Veh	194	209	209	185	187	164	195	175	168	177
		Both	Veh	396	431	425	382	387	349	392	364	370	391
Stuart Highway 5km South of Threeways	RTVDP003	Inbound	Veh	218	238	226	206	202	193	197	194	211	221
		Outbound	Veh	205	220	212	190	187	176	183	179	194	194
		Both	Veh	423	458	438	396	389	369	380	373	405	415
Stuart Highway 10km South of Tennant Creek	RTVDP002	Inbound	Veh	209	218	201	183	178	171	179	178	204	223
		Outbound	Veh	200	204	189	169	166	157	167	165	182	213
		Both	Veh	409	422	390	352	344	328	346	343	386	436
Tablelands Highway 1km North of Barkly Highway 2010 Bi-directional data only	RTVDP006	Inbound	Veh	19	21	23	22	22	20	21	20	19	
		Outbound	Veh	19	21	23	21	22	19	20	19	18	
		Both	Veh	38	42	46	43	44	39	41	39	37	45

Tennant Creek Total = 6

Rural Primary Count Stations
 Table: 2.2 Calculated AADT and Monthly ADT for Primary Stations

Key: Road Closure
Adjusted Data
Road Closure & Restriction
Road Restriction

Year: 2010
 Region: Alice Springs

Road Name / Location	Station No	Direction	Units	Jan	Feb	Mar	Apr	May	Jun	Jul	Aug	Sep	Oct	Nov	Dec	AADT
Larapinta Drive 1km East of Larapinta / Namatjira Int. 2010 Bi-directional data only	RAVDP002	Inbound	Veh									236	204	167	139	
		Outbound	Veh									231	199	166	136	
		Both	Veh	233	194	243	322	359	391	433	406	467	403	333	275	344
Larapinta Dve 30km North of Kings Canyon (at jump up) 2010 Bi-directional data only	RAVDP013	Inbound	Veh	11	12	14	23	19	24	40	31					
		Outbound	Veh	10	11	12	18	14	18	30	27					
		Both	Veh	21	23	26	41	33	42	70	58	46	41	32	33	37
Lasseter Highway 500m West of Stuart Highway	RAVDP007	Inbound	Veh	105	116	138	176	178	206	275	219	215	176	122	106	171
		Outbound	Veh	111	121	146	188	190	226	275	228	235	182	140	123	182
		Both	Veh	216	237	284	364	368	432	550	447	450	358	262	229	353
Lasseter Highway 500m East of Yulara / Airport Int.	RAVDP008	Inbound	Veh	175	163	170	204	215	339	305	329	255	199	168	153	218
		Outbound	Veh	151	148	167	198	202	251	307	252	241	191	169	149	288
		Both	Veh	326	311	337	402	417	590	612	581	496	390	337	302	506
Luritja Road 500m East of Kings Canyon Ranger Stn	RAVDP009	Inbound	Veh	76	70	86	123	129	146	202	162	144	121	91	72	119
		Outbound	Veh	79	71	86	128	133	154	206	169	146	120	90	75	122
		Both	Veh	155	141	172	251	262	300	408	331	290	241	181	147	241
Namatjira Dr 5km South of Beer Can Cnr SITE RECOMMISSIONED 2010	RAVDP012	Inbound	Veh									21	18	12	12	
		Outbound	Veh									23	21	15	15	
		Both	Veh									44	39	27	27	
Namatjira Drive 5km West of Larapinta Junction	RAVDP011	Inbound	Veh	74	51	68	105	102	116	134	121	117	101	75	69	95
		Outbound	Veh	74	49	70	106	104	120	136	120	118	101	77	70	96
		Both	Veh	148	100	138	211	206	236	270	241	235	202	152	139	191

Rural Primary Count Stations
 Table: 2.2 Calculated AADT and Monthly ADT for Primary Stations

Key: Road Closure
Adjusted Data
Road Closure & Restriction
Road Restriction

Year: 2010
 Region: Alice Springs

Road Name / Location	Station No	Direction	Units	Jan	Feb	Mar	Apr	May	Jun	Jul	Aug	Sep	Oct	Nov	Dec	AADT
Plenty Highway 16km East of Stuart Highway 2010 Bi-directional data only	RAVDP004	Inbound	Veh	34	44	45	49	59	64	71	71					
		Outbound	Veh	35	47	50	55	61	66	74	76					
		Both	Veh	69	91	95	104	120	130	145	147	113	115	106	82	108
Ross Highway 6.5km East of Stuart Highway	RAVDP006	Inbound	Veh	253	275	245	264	271	277	307	282	356	337	298	273	297
		Outbound	Veh	252	278	239	261	266	270	301	297	350	333	298	271	293
		Both	Veh	505	553	484	525	537	547	608	579	706	670	596	544	590
Stuart Highway 3km North of Alice Springs	RAVDP001	Inbound	Veh	415	411	451	547	595	669	664	612	549	514	503	423	545
		Outbound	Veh	379	401	418	497	512	575	596	636	582	532	508	467	526
		Both	Veh	794	812	869	1044	1107	1244	1260	1248	1131	1046	1011	890	1071
Stuart Highway 100km South of Alice Springs	RAVDP010	Inbound	Veh	187	183	230	291	304	379	386	322	292	256	206	193	271
		Outbound	Veh	166	182	206	242	225	294	357	346	344	286	230	255	263
		Both	Veh	353	365	436	533	529	673	743	668	636	542	436	448	534
Stuart Highway 200m North of Kulgera	RAVDP003	Inbound	Veh	150	102	141	187	221	300	291	222	170	124	100	108	177
		Outbound	Veh	108	98	116	133	125	189	263	249	220	173	123	179	165
		Both	Veh	258	200	257	320	346	489	554	471	390	297	223	287	342
Tanami Road 16km West of Stuart Highway	RAVDP005	Inbound	Veh	39	53	60	59	60	61	57	72	66	64	58	49	59
		Outbound	Veh	44	56	67	65	71	76	60	77	68	68	68	46	65
		Both	Veh	83	109	127	124	131	137	117	149	134	132	126	95	124
Tjukururu Road 32km West of Kata Tjuta	RAVDP064	Inbound	Veh									17	15	12	9	
		Outbound	Veh									14	14	14	11	
		Both	Veh									31	29	26	20	

Alice Springs Total = 16

Rural Primary Count Stations
Table: 2.2 Calculated AADT and Monthly ADT for Primary Stations

Key: Adjusted Data
Road Restriction
Road Closure & Restriction

Year: 2010
Region: Darwin

Road Name / Location	Station No	Direction	Units	Jan	Feb	Mar	Apr	May	Jun	Jul	Aug	Sep	Oct	Nov	Dec	AADT
Arnhem Highway 2km West of Adelaide River Brg.	RDVDP007	Inbound	Veh	377	437	445	502	576	609	754	721	646	558	459	393	541
		Outbound	Veh	426	467	547	620	671	647	843	831	700	637	483	449	605
		Both	Veh	803	904	992	1122	1247	1256	1597	1552	1346	1195	942	842	1146
Arnhem Highway 9.5km East of Point Stuart Rd.	RDVDP018	Inbound	Veh	118	124	144	187	203	244	298	264	240	208	168	138	195
		Outbound	Veh	122	129	154	200	227	277	341	301	269	228	184	136	215
		Both	Veh	240	253	298	387	430	521	639	565	509	436	352	274	410
Batchelor Road 5km West of Stuart Highway	RDVDP015	Inbound	Veh	290	337	355	430	439	502	579	536	483	441	347	296	456
		Outbound	Veh	273	336	348	424	430	498	570	425	330	388	324	262	370
		Both	Veh	563	673	703	854	869	1000	1149	961	813	829	671	558	826
Cox Peninsula Road At Pioneer Creek Bridge	RDVDP010	Inbound	Veh	148	146	174	255	234	265	291	263	232	218	212	186	220
		Outbound	Veh	143	149	182	267	235	275	311	258	242	222	214	192	225
		Both	Veh	291	295	356	522	469	540	602	521	474	440	426	378	445
Cox Peninsular Road 4km West of Stuart Highway	RDVDP009	Inbound	Veh	905	976	1024	1144	1203	1342	1505	1425	1321	1192	1110	1001	1182
		Outbound	Veh	910	992	1046	1166	1215	1351	1526	1388	1333	1201	1125	1023	1192
		Both	Veh	1815	1968	2070	2310	2418	2693	3031	2813	2654	2393	2235	2024	2374
Daly River Road 1km West of Dorat Road	RDVDP037	Inbound	Veh	36	41	57	81	88	102	102	97	89	79	69	58	76
		Outbound	Veh	36	41	59	88	90	104	103	93	86	78	68	56	76
		Both	Veh	72	82	116	169	178	206	205	190	175	157	137	114	152
Dorat Road 3.5km West of Stuart Hwy	RDVDP022	Inbound	Veh	57	62	80	116	124	147	147	125	107	91	80	63	100
		Outbound	Veh	56	60	75	108	107	128	129	107	103	88	80	58	92
		Both	Veh	113	122	155	224	231	275	276	232	210	179	160	121	192
Fog Bay Road 2km West of Cox Peninsular Road	RDVDP032	Inbound	Veh	74	80	104	160	139	139	159	136	121	128	125	106	119
		Outbound	Veh	80	80	101	155	142	133	144	132	117	120	123	112	118
		Both	Veh	154	160	205	315	281	272	303	268	238	248	248	218	237
Gunn Point Road 700m West of Howard River Bridge	RDVDP021	Inbound	Veh	164	163	177	188	220	194	216	221	244	246	234	186	207
		Outbound	Veh	164	157	177	190	220	196	219	217	245	245	234	187	207
		Both	Veh	328	320	354	378	440	390	435	438	489	491	468	373	414

Rural Primary Count Stations
 Table: 2.2 Calculated AADT and Monthly ADT for Primary Stations

Key: Adjusted Data
 Road Restriction
 Road Closure & Restriction

Year: 2010
 Region: Darwin

Road Name / Location	Station No	Direction	Units	Jan	Feb	Mar	Apr	May	Jun	Jul	Aug	Sep	Oct	Nov	Dec	AADT
Kakadu Highway 19km East of Stuart Highway	RDVDP044	Inbound	Veh	25	27	35	63	80	124	174	139	101	77	45	30	80
		Outbound	Veh	22	21	29	51	68	104	134	94	68	48	32	24	60
		Both	Veh	47	48	64	114	148	228	308	233	169	125	77	54	140
Kakadu Highway 3km South of Arnhem Highway	RDVDP004	Inbound	Veh	102	100	136	171	196	271	373	305	245	186	127	100	202
		Outbound	Veh	100	97	128	168	184	248	338	275	216	162	116	92	184
		Both	Veh	202	197	264	339	380	519	711	580	461	348	243	192	386
Litchfield Park Road 5km West of Finnis River Crossing	RDVDP035	Inbound	Veh	100	111	127	234	241	308	394	313	249	180	120	95	207
		Outbound	Veh	101	111	131	248	257	337	434	349	274	195	127	97	222
		Both	Veh	201	222	258	482	498	645	828	662	523	375	247	192	429
Litchfield Park Road 2km West of Cox Peninsula Road	RDVDP014	Inbound	Veh	7	10	11	36	53	55	59	55	47	43	32	21	33
		Outbound	Veh	7	11	13	47	67	73	85	73	62	63	38	22	42
		Both	Veh	14	21	24	83	120	128	144	128	109	106	70	43	75
Oenpelli Road 1km North of Arnhem Highway	RDVDP016	Inbound	Veh	78	68	84	158	208	279	341	296	247	208	140	91	202
		Outbound	Veh	78	67	76	159	210	282	340	297	247	205	138	90	201
		Both	Veh	156	135	160	317	418	561	681	593	494	413	278	181	403
Ooloo Road 2km East of Dorat Road	RDVDP043	Inbound	Veh	22	22	28	51	61	90	105	74	53	48	35	27	51
		Outbound	Veh	22	22	28	54	60	89	107	69	51	47	35	27	51
		Both	Veh	44	44	56	105	121	179	212	143	104	95	70	54	102
Stuart Highway 2km North of Manton Dam T/O	RDVDP002	Inbound	Veh	859	917	991	1203	1195	1210	1228	1113	1020	978	863	730	1008
		Outbound	Veh	849	927	984	1186	1160	1336	1371	1220	1126	1069	942	830	1051
		Both	Veh	1708	1844	1975	2389	2355	2546	2599	2333	2146	2047	1805	1560	2059
Stuart Highway 500m South of Adelaide River Bridge	RDVDP003	Inbound	Veh	441	434	486	601	690	754	828	714	675	598	538	506	592
		Outbound	Veh	426	425	477	536	592	698	819	729	676	604	542	505	579
		Both	Veh	867	859	963	1137	1282	1452	1647	1443	1351	1202	1080	1011	1171

Rural Primary Count Stations

Table: 2.2 Calculated AADT and Monthly ADT for Primary Stations

Key: Adjusted Data
 Road Restriction
 Road Closure & Restriction

Year: 2010
 Region: Darwin

Road Name / Location	Station No	Direction	Units	Jan	Feb	Mar	Apr	May	Jun	Jul	Aug	Sep	Oct	Nov	Dec	AADT
Stuart Highway 2km North of Kakadu Highway	RDVDP005	Inbound	Veh	417	404	457	577	649	782	853	700	650	575	517	484	590
		Outbound	Veh	411	423	481	566	600	695	796	706	684	618	554	509	588
		Both	Veh	828	827	938	1143	1249	1477	1649	1406	1334	1193	1071	993	1178

Darwin Total = 18

Rural Primary Count Stations

Table: 2.2 Calculated AADT and Monthly ADT for Primary Stations

Key: Adjusted Data
Road Closure & Restriction
Road Restriction
Road Closure

Year: 2010
 Region: Katherine

Road Name / Location	Station No	Direction	Units	Jan	Feb	Mar	Apr	May	Jun	Jul	Aug	Sep	Oct	Nov	Dec	AADT
Buntine Highway 1km South of Top Springs	RKVDP005	Inbound	Veh	23	22	31	37	35	39	36	39	44	33	32	29	33
		Outbound	Veh	26	23	29	34	36	35	36	36	41	32	31	28	32
		Both	Veh	49	45	60	71	71	74	72	75	85	65	63	57	65
Carpentaria Highway 2km East of Stuart Highway	RKVDP008	Inbound	Veh	12	12	16	23	30	37	40	37	32	26	25	20	23
		Outbound	Veh	14	15	19	23	32	37	43	30	29	24	24	18	26
		Both	Veh	26	27	35	46	62	74	83	67	61	50	49	38	49
Central Arnhem 1km East of Stuart Highway	RKVDP006	Inbound	Veh	52	60	63	59	56	118	76	94	84	79	75	67	63
		Outbound	Veh	55	64	64	71	66	121	91	94	93	80	76	69	73
		Both	Veh	107	124	127	130	122	239	167	188	177	159	151	136	136
Katherine Gorge 10km East of Stuart Highway	RKVDP009	Inbound	Veh	147	154	161	228	294	352	454	364	294	240	178	198	252
		Outbound	Veh	144	153	161	230	298	355	460	368	297	240	177	196	253
		Both	Veh	291	307	322	458	592	707	914	732	591	480	355	394	505
Roper Highway 44km East of Stuart Highway	RKVBP007	Both	Veh	28	35	51	56	71	99	123	118	102	91	81	61	76
Stuart Highway 20km North of Katherine River Bridge	RKVDP001	Inbound	Veh	500	517	594	704	779	864	1020	859	791	691	625	573	700
		Outbound	Veh	481	506	577	660	719	791	1022	907	821	720	638	575	692
		Both	Veh	981	1023	1171	1364	1498	1655	2042	1766	1612	1411	1263	1148	1392
Stuart Highway 6km South of Cutta Cutta Caves	RKVDP012	Inbound	Veh	249	228	267	329	384	532	536	415	395	318	282	229	337
		Outbound	Veh	207	219	245	291	329	463	499	457	435	370	331	315	335
		Both	Veh	456	447	512	620	713	995	1035	872	830	688	613	544	672
Stuart Highway 19km North of Carpentaria Hwy	RKVDP003	Inbound	Veh	154	133	159	217	284	351	336	263	224	180	151	140	211
		Outbound	Veh	118	120	132	165	196	242	324	309	250	198	163	186	201
		Both	Veh	272	253	291	382	480	593	660	572	474	378	314	326	412
Victoria Highway 13km West of Stuart Highway	RKVDP004	Inbound	Veh	178	187	188	237	272	292	394	333	325	278	241	220	259
		Outbound	Veh	184	188	194	235	271	308	384	325	301	282	254	212	258
		Both	Veh	362	375	382	472	543	600	778	658	626	560	495	432	517

Rural Primary Count Stations

Table: 2.2 Calculated AADT and Monthly ADT for Primary Stations

Key:

Adjusted Data
Road Closure & Restriction
Road Restriction
Road Closure

Year: 2010
Region: Katherine

Road Name / Location	Station No	Direction	Units	Jan	Feb	Mar	Apr	May	Jun	Jul	Aug	Sep	Oct	Nov	Dec	AADT
Victoria Highway 24km West of Timber Creek	RKVDP010	Inbound	Veh	54	54	70	111	138	165	206	159	123	102	81	76	112
		Outbound	Veh	59	56	73	107	142	193	225	173	138	114	84	66	120
		Both	Veh	113	110	143	218	280	358	431	332	261	216	165	142	232

Katherine Total = 10

Rural Primary Count Stations

Key: Adjusted Data
Road Restriction

Year: 2010

Table: 2.2 Calculated AADT and Monthly ADT for Primary Stations

Region: Tennant Creek

Road Name / Location	Station No	Direction	Units	Jan	Feb	Mar	Apr	May	Jun	Jul	Aug	Sep	Oct	Nov	Dec	AADT
Barkly Highway 100km East of Threeways	RTVDP007	Inbound	Veh	95	78	99	120	151	184	185	157	135	102	92	79	124
		Outbound	Veh	69	74	74	100	128	178	207	178	148	116	97	110	124
		Both	Veh	164	152	173	220	279	362	392	335	283	218	189	189	248
Barkly Highway 8km East of Avon Downs	RTVDP005	Inbound	Veh	106	89	96	141	164	203	194	168	145	108	97	89	143
		Outbound	Veh	85	81	83	101	130	182	220	199	165	126	101	127	148
		Both	Veh	191	170	179	242	294	385	414	367	310	234	198	216	291
Stuart Highway 100m North of Threeways	RTVDP001	Inbound	Veh	164	126	154	216	273	347	363	248	208	170	149	135	214
		Outbound	Veh	119	115	119	149	165	244	283	278	239	187	172	191	177
		Both	Veh	283	241	273	365	438	591	646	526	447	357	321	326	391
Stuart Highway 5km South of Threeways	RTVDP003	Inbound	Veh	140	134	166	225	278	335	298	295	262	205	179	184	221
		Outbound	Veh	130	134	144	183	210	233	317	265	238	188	165	155	194
		Both	Veh	270	268	310	408	488	568	615	560	500	393	344	339	415
Stuart Highway 10km South of Tennant Creek	RTVDP002	Inbound	Veh	157	138	162	202	258	317	335	252	232	198	163	150	223
		Outbound	Veh	131	137	151	167	197	229	275	281	257	214	178	185	213
		Both	Veh	288	275	313	369	455	546	610	533	489	412	341	335	436
Tablelands Highway 1km North of Barkly Highway 2010 Bi-directional data only	RTVDP006	Inbound	Veh	8	8	10	17	27								
		Outbound	Veh	8	9	13	21	27								
		Both	Veh	16	17	23	38	54	93	60	58	56	45	40	25	45

Tennant Creek Total = 7

Urban Coverage Count Stations

Year: 2010

Table: 3.1 AADT For Coverage Stations - 10 Year Period

Region: Alice Springs

Road Name / Location	ADT Station	Direction	Units	2001	2002	2003	2004	2005	2006	2007	2008	2009	2010
Gap Road South of South Tce	UAVDC029	Inbound	Veh	1977		2074		2037		2100		2045	
		Outbound	Veh	2116		2142		2121		2235		2190	
		Both	Veh	4093		4216		4158		4335		4235	
Honeymoon Gap Rd 500m South of Larapinta Dr	UAVDC039	Inbound	Veh		78		63		63		77		87
		Outbound	Veh		76		73		69		81		92
		Both	Veh		154		136		132		158		179
Larapinta Drive West of Van Senden Ave	UAVDC033	Inbound	Veh		5325		5530		5482		5289		5925
		Outbound	Veh		5196		5424		5435		5237		5845
		Both	Veh		10521		10954		10917		10526		11770
Larapinta Drive West of Milner Rd	UAVDC043	Inbound	D/A-Veh	5698		5411		5726		5467		5850	
		Outbound	D/A-Veh	5364		5183		5521		5272		5421	
		Both	D/A-Veh	11062		10594		11247		10739		11271	
Larapinta Drive At Alice Springs Town Boundary	UAVDC044	Inbound	Veh		569		447		429		541		465
		Outbound	Veh		540		455		432		562		480
		Both	Veh		1109		902		861		1103		945
Sadadeen Rd East of Stott Tce	UAVDC022	Inbound	Veh	1902		1868		1964		1876		1907	
		Outbound	Veh	1849		1837		1919		1857		1828	
		Both	Veh	3751		3705		3883		3733		3735	
Santa Teresa Road 1km East of Stuart Hwy Intersection	UAVDC041	Inbound	Veh	885		881		778		946		888	
		Outbound	Veh	862		881		780		923		920	
		Both	Veh	1747		1762		1558		1869		1808	
South Terrace East of Gap Rd	UAVDC028	Inbound	Veh	2057		2051		1900		2069		2123	
		Outbound	Veh	1745		1810		1636		1815		1914	
		Both	Veh	3802		3861		3536		3884		4037	
Stevens Road East of Barrett Drive	UAVDC047	Inbound	Veh	1088		1179		1176		1149		1130	
		Outbound	Veh	1104		1189		1203		1155		1118	
		Both	Veh	2192		2368		2379		2304		2248	

Framed Data is recorded in Double Axle Counts.

Urban Coverage Count Stations

Year: 2010

Table: 3.1 AADT For Coverage Stations - 10 Year Period

Region: Alice Springs

Road Name / Location	ADT Station	Direction	Units	2001	2002	2003	2004	2005	2006	2007	2008	2009	2010
Stott Tce East of Sadadeen Rd	UAVDC021	Inbound	Veh	2975		2753		2376		2776		2880	
		Outbound	Veh	2855		2702		2302		2721		2833	
		Both	Veh	5830		5455		4678		5497		5713	
Stuart Highway South of Sargeant Street	UAVDC001	Inbound	Veh	2738		2698		2608		2753		2864	
		Outbound	Veh	2783		2709		2639		2770		2804	
		Both	Veh	5521		5407		5247		5523		5668	
Stuart Highway 50m North of Schwartz Crescent	UAVDC046	Inbound	D/A-Veh		7507		7430		7566		7215		8257
		Outbound	D/A-Veh		7282		7384		7172		6997		7736
		Both	D/A-Veh		14789		14814		14738		14212		15993
Stuart Highway South of Acacia St	UAVDC030	Inbound	D/A-Veh	3103		3003		3169				3982	
		Outbound	D/A-Veh	2920		2857		2913				3997	
		Both	D/A-Veh	6023		5860		6082				7979	
Undoolya Road West of Sturt Tce (Wills Tce Causeway)	UAVDC023	Inbound	Veh		4707		4535		3692		4555		3833
		Outbound	Veh		4647		4424		3969		4574		3765
		Both	Veh		9354		8959		7661		9129		7598
Undoolya Road East of Kurrajong Dr	UAVDC020	Inbound	Veh		1227		1247		1288		246		267
		Outbound	Veh		1227		1318		1340		248		273
		Both	Veh		2454		2565		2628		494		540

Alice Springs Total = 15

Urban Coverage Count Stations

Year: 2010

Table: 3.1 AADT For Coverage Stations - 10 Year Period

Region: Darwin

Road Name / Location	ADT Station	Direction	Units	2001	2002	2003	2004	2005	2006	2007	2008	2009	2010
Amy Johnson Ave Mid Stuart Hwy & Tiger Brennan Drive	UDVDC088	Inbound	Veh	2153	2565	2107		2197		1994		2290	
		Outbound	Veh	1765	3010	1898		1958		2235		2524	
		Both	Veh	3918	5575	4005		4155		4229		4814	
Bagot Road 100m North of McMillans Rd	UDVDC042	Inbound	D/A-Veh	10051		9480		10064		10258		10055	
		Outbound	D/A-Veh	12631		11735		12294		11955		15415	
		Both	D/A-Veh	22682		21215		22358		22213		25470	
Berrimah Rd 100m South Marlow Rd	UDVDC024	Inbound	Veh		2057		2302		2315	1784		2795	
		Outbound	Veh		2094		2442		2512	2594		2818	
		Both	Veh		4151		4744		4827	4378		5613	
Berrimah Road 500m South of Stuart Highway	UDVDC091	Inbound	Veh	3178		3441		3804		3938		4987	
		Outbound	Veh	3275		3398		3697		3944		4885	
		Both	Veh	6453		6839		7501		7882		9872	
Channel Island Road South of Elizabeth River Bridge	UDVDC072	Inbound	Veh	115	122	213	289	406	300	312	339	371	454
		Outbound	Veh	114	123	219	290	428	295	312	339	372	439
		Both	Veh	229	245	432	579	834	595	624	678	743	893
Chung Wah Terrace Between Rolyat & Temple Tce	UDVDC089	Inbound	D/A-Veh	7227		6948	7166	7032		7521		7092	
		Outbound	D/A-Veh	5672		6088	7515	6140		6736		7454	
		Both	D/A-Veh	12899		13036	14681	13172		14257		14546	
Chung Wah Terrace Between Rolyat & Raffles Roads	UDVDC074	Inbound	D/A-Veh	7606	7323	7193	7799	7634	6888	7663	7642	8529	
		Outbound	D/A-Veh	7937	7628	7588	8119	7885	7218	7790	7895	8349	
		Both	D/A-Veh	15543	14951	14781	15918	15519	14106	15453	15537	16878	
Chung Wah Terrace 100m East of Elrundie Ave	UDVDC063	Inbound	Veh	686	700	725	675	812	875	1007	1090	1228	1381
		Outbound	Veh	666	668	713	710	793	868	1008	1059	1200	1300
		Both	Veh	1352	1368	1438	1385	1605	1743	2015	2149	2428	2681

Framed Data is recorded in Double Axle Counts.

Urban Coverage Count Stations

Year: 2010

Table: 3.1 AADT For Coverage Stations - 10 Year Period

Region: Darwin

Road Name / Location	ADT Station	Direction	Units	2001	2002	2003	2004	2005	2006	2007	2008	2009	2010
Elrundie Avenue 100m North of Chung Wah Tce	UDVDC062	Inbound	Veh	554	632	713	947	920	857	946	1052	1216	1205
		Outbound	Veh	565	668	748	817	934	869	954	1075	1266	1269
		Both	Veh	1119	1300	1461	1764	1854	1726	1900	2127	2482	2474
Francis Bay Dve Mid Dinah Beach Rd & Fishermans Pl	UDVDC096	Inbound	Veh				1350		1144		1522		1797
		Outbound	Veh				1425		1646		1895		1700
		Both	Veh				2775		2790		3417		3497
Henry Wrigley Drive South of Abala Rd	UDVDC090	Inbound	D/A-Veh	2931		2676		3136		3444		2791	
		Outbound	D/A-Veh	2722		2490		2981		3343		2208	
		Both	D/A-Veh	5653		5166		6117		6787		4999	
McMillans Road 100m South of Police Station Entrance	UDVDC094	Inbound	Veh	6167		6013		6246		6462		7327	
		Outbound	Veh	6521		6888		7168		7433		7163	
		Both	Veh	12688		12901		13414		13895		14490	
McMillans Road 100m West of Rothdale Rd	UDVDC068	Inbound	D/A-Veh	9679		11187		10591		10872		11941	
		Outbound	D/A-Veh	8794		13531		10173		10602		11378	
		Both	D/A-Veh	18473		24718		20764		21474		23319	
McMillans Road 50m West of Lee Point Rd	UDVDC033	Inbound	D/A-Veh	9507		9930		10672		11949		12627	
		Outbound	D/A-Veh	9641		10224		10886		15487		12773	
		Both	D/A-Veh	19148		20154		21558		27436		25400	
McMillans Road 100m West of Amy Johnson Ave	UDVDC030	Inbound	D/A-Veh	8701		7614		9053		9489		9884	
		Outbound	D/A-Veh	9047		8034		9521		9360		9737	
		Both	D/A-Veh	17748		15648		18574		18849		19621	
McMillans Road 100m West of Vanderlin Dr	UDVDC028	Inbound	D/A-Veh	4848		5048		5552		5781		6615	
		Outbound	D/A-Veh	5443		5863		6639		6822		8023	
		Both	D/A-Veh	10291		10911		12191		12603		14638	
McMinn Street Between Knuckey & Gardiner Sts	UDVDC075	Inbound	Veh		2852		2905		2429		3220		3496
		Outbound	Veh		2601		2595		2304		2947		3004
		Both	Veh		5453		5500		4733		6167		6500

Framed Data is recorded in Double Axle Counts.

Urban Coverage Count Stations

Year: 2010

Table: 3.1 AADT For Coverage Stations - 10 Year Period

Region: Darwin

Road Name / Location	ADT Station	Direction	Units	2001	2002	2003	2004	2005	2006	2007	2008	2009	2010
Roystonea Ave East of Gurd St	UDVDC095	Inbound	Veh	640	924		1084		1306		2007		2235
		Outbound	Veh	718	874		1030		1379		2469		2225
		Both	Veh	1358	1798		2114		2685		4476		4460
Stuart Highway 100m North of Henning Road	UDVDC021	Inbound	D/A-Veh		7023		6633		6710	7005	7680	9425	8111
		Outbound	D/A-Veh		6774		6061		6152	6435	7041	8071	7175
		Both	D/A-Veh		13797		12694		12862	13440	14721	17496	15286
Stuart Highway Between Parap & Goyder Roads	UDVDC078	Inbound	D/A-Veh		14525		14852		12458		16984		18009
		Outbound	D/A-Veh		14550		14828		12570		17019		17632
		Both	D/A-Veh		29075		29680		25028		34003		35641
Stuart Highway Midway The Overpass & Ross Smith Ave	UDVDC070	Inbound	D/A-Veh		16135		16726		14360		19278		20322
		Outbound	D/A-Veh		15891		16455		11427		18718		19922
		Both	D/A-Veh		32026		33181		25787		37996		40244
Stuart Highway Midway Woolner & Parap Rds	UDVDC047	Inbound	D/A		15334		14096		12135		16189		
		Outbound	D/A		15099		13851		11846		15531		
		Both	D/A		30433		27947		23981		31720		
Stuart Highway Midway Hook Rd & Lee St	UDVDC071	Inbound	D/A-Veh		7137		6821		7564		7974		8488
		Outbound	D/A-Veh		6529		6159		6250		7248		7487
		Both	D/A-Veh		13666		12980		13814		15222		15975
Stuart Highway 100m West of Berrimah Rd	UDVDC026	Inbound	D/A		8929		10021		10861		11626		
		Outbound	D/A		8200		9172		10902		10351		
		Both	D/A-Veh		17129		19193		21763		21977		
Stuart Highway Midway Yarrowonga & Tulagi Rds.	UDVDC079	Inbound	D/A-Veh	6589	7330	7019	7051	7564	8302	7804	8185	9283	10319
		Outbound	D/A-Veh	5552	6385	8215	5617	6250	6290	6509	6797	7524	8014
		Both	D/A-Veh	12141	13715	15234	12668	13814	14592	14313	14982	16807	18333
Temple Terrace 300m North of Roystonea Ave	UDVDC066	Inbound	D/A-Veh		4225		4161		4516		5337		
		Outbound	D/A-Veh		3828		3663		3243		4246		
		Both	D/A-Veh		8053		7824		7759		9583		

Framed Data is recorded in Double Axle Counts.

Urban Coverage Count Stations

Year: 2010

Table: 3.1 AADT For Coverage Stations - 10 Year Period

Region: Darwin

Road Name / Location	ADT Station	Direction	Units	2001	2002	2003	2004	2005	2006	2007	2008	2009	2010
Temple Terrace 100m South of Roystonea Ave	UDVDC065	Inbound	D/A-Veh						5956	6139	6297	7028	
		Outbound	D/A-Veh						5481	5692	5603	6189	
		Both	D/A-Veh						11437	11831	11900	13217	
Tiger Brennan Drive 200m West of Reichardt Rd (In Cutting)	UDVDC069	Inbound	Veh		5661		6135		6357		6471		7445
		Outbound	Veh		6004		6596		6774		7115		6745
		Both	Veh		11665		12731		13131		13586		14190
Trower Road 100m North of Parer Dr	UDVDC038	Inbound	D/A-Veh	10404		9834		10747		9823		13339	
		Outbound	D/A-Veh	10377		9727		10254		10318		11267	
		Both	D/A-Veh	20781		19561		21001		20141		24606	
Tulagi Road 500m South of Robinson Barracks	UDVDC093	Inbound	D/A-Veh	1673		1744		1429		1337		2001	
		Outbound	D/A-Veh	1735		1771		1420		1393		1984	
		Both	D/A-Veh	3408		3515		2849		2730		3985	
University Ave Midway Dwyer & Chung Wah	UDVDC086	Inbound	Veh	3013	3681	4497	4860	3980	4166	4543	4502	4844	6037
		Outbound	Veh	2860	3380	4250	4572	3987	3806	4013	4732	5262	5259
		Both	Veh	5873	7061	8747	9432	7967	7972	8556	9234	10106	11296
University Avenue 50m West of Roystonea Ave	UDVDC060	Inbound	D/A-Veh	4935	5150	5567	5745	5992	5473	5801	5635	5619	
		Outbound	D/A-Veh	3924	4607	5159	5333	5686	5314	5461	5417	5556	
		Both	D/A-Veh	8859	9757	10726	11078	11678	10787	11262	11052	11175	
McMinn St Entrance to Darwin Wharf Precinct	UDVDC080	Inbound	Veh				1645		1670		2206		2601
		Outbound	Veh				1412		1656		2199		2578
		Both	Veh				3057		3326		4405		5179
Vanderlin Drive 100m East of Lee Point Rd	UDVDC037	Inbound	D/A-Veh	10368		11754		10626		11001		11872	
		Outbound	D/A-Veh	11828		14020		11114		10385		12184	
		Both	D/A-Veh	22196		25774		21740		21386		24056	
Vanderlin Drive 100m West of Mueller Rd	UDVDC076	Inbound	Veh	7977		7791		8406		8837			
		Outbound	Veh	8075		7965		8493		8668			
		Both	Veh	16052		15756		16899		17505			

Framed Data is recorded in Double Axle Counts.

Urban Coverage Count Stations

Table: 3.1 AADT For Coverage Stations - 10 Year Period

Year: 2010
Region: Darwin

Road Name / Location	ADT Station	Direction	Units	2001	2002	2003	2004	2005	2006	2007	2008	2009	2010
Vanderlin Drive 50m South of McMillans Road	UDVDC027	Inbound	Veh	3114		3540		4618		4985		5354	
		Outbound	Veh	3206		3563		4557		5029		5294	
		Both	Veh	6320		7103		9175		10014		10648	

Darwin Total = 37

Urban Coverage Count Stations

Year: 2010

Table: 3.1 AADT For Coverage Stations - 10 Year Period

Region: Katherine

Road Name / Location	ADT Station	Direction	Units	2001	2002	2003	2004	2005	2006	2007	2008	2009	2010
Bicentennial Road 1km West of Stuart Highway	UKVDC018	Inbound	Veh	478	493		492		375		514		580
		Outbound	Veh	464	472		450		344		495		573
		Both	Veh	942	965		942		719		1009		1153
Chambers Drive 100m South of Lindsay St	UKVDC021	Inbound	Veh		1309		1460		1246		1172		1344
		Outbound	Veh		1212		1266		1094		1062		1214
		Both	Veh		2521		2726		2340		2234		2558
Chambers Drive 100m West of Lindsay St (near BMX)	UKVDC023	Inbound	Veh		213		464		440		426		530
		Outbound	Veh		270		451		417		417		519
		Both	Veh		483		915		857		843		1049
Florina Road 100m West of Cossack Rd	UKVDC022	Inbound	Veh		41		74		45		83	95	93
		Outbound	Veh		42		74		44		82	91	94
		Both	Veh		83		148		89		165	186	187
Lindsay St North of Katherine Tce	UKVDC015	Inbound	Veh		832		727		641		659		
		Outbound	Veh		1011		896		849		826		
		Both	Veh		1843		1623		1490		1485		
Stuart Highway Between Maluka Rd and Crawford St	UKVDC017	Inbound	D/A-Veh		3241		2635		2892		2757		3275
		Outbound	D/A-Veh		3302		2684		2889		2635		3314
		Both	D/A-Veh		6543		5319		5781		5392		6589
Stuart Highway Between Bicentennial and Maluka Rds	UKVDC019	Inbound	D/A-Veh		4369		4070		4017		3904		4671
		Outbound	D/A-Veh		4540		2301		4468		2393		3042
		Both	D/A-Veh		8909		6371		8485		6297		7713
Stuart Highway Between Katherine Tce and Bicentennial Rd	UKVDC020	Inbound	D/A-Veh		4001		3784		3826		3634		8788
		Outbound	D/A-Veh		4095		4129		3904		3813		
		Both	D/A-Veh		8096		7913		7730		7447		
Victoria Highway East of Zimmen Dr	UKVDC014	Inbound	Veh		1361		1046		919		1079		
		Outbound	Veh		1370		1045		907		1084		
		Both	Veh		2731		2091		1826		2163		

Katherine Total = 9

Framed Data is recorded in Double Axle Counts.

Urban Coverage Count Stations

Year: 2010

Table: 3.1 AADT For Coverage Stations - 10 Year Period

Region: Tennant Creek

Road Name / Location	ADT Station	Direction	Units	2001	2002	2003	2004	2005	2006	2007	2008	2009	2010
Peko Road 10m West of Ambrose Street PREVIOUSLY UTVDP003	UTVDC003	Inbound	D/A-Veh	1448	1356	1260	1339	1141		1166			
		Outbound	D/A-Veh	1218	1270	1131	1184	1041		1033			
		Both	D/A-Veh	2666	2626	2391	2523	2182		2199			
Stuart Highway 50m South of Blain Street PREVIOUSLY UTVDP001	UTVDC001	Inbound	D/A-Veh	1462	1755	1935	1433	1461		1582			
		Outbound	D/A-Veh	1435	1807	1621	1437	1501		1588		1603	
		Both	D/A-Veh	2897	3562	3556	2870	2962		3170			
Warrego Road 1.5km West of Stuart Hwy	UTVDC017	Inbound	Veh		82	39	43	34		16		21	
		Outbound	Veh		95	41	42	35		16		20	
		Both	Veh		177	80	85	69		32		41	
Warrego Road 15km West of Stuart Hwy RELOCATED TO UTVDC017	UTVDC016	Inbound	D/A	72									
		Outbound	D/A	55									
		Both	D/A-Veh	127									

Tennant Creek Total = 4

Urban Coverage Count Stations

Year: 2010

Table: 3.2 Calculated AADT and Monthly ADT for Coverage Stations

Region: Alice Springs

Road Name / Location	Station No	Direction	Units	Jan	Feb	Mar	Apr	May	Jun	Jul	Aug	Sep	Oct	Nov	Dec	AADT
Honeymoon Gap Rd 500m South of Larapinta Dr	UAVDC039	Inbound	Veh										93			87
		Outbound	Veh										98			92
		Both	Veh											191		
Larapinta Drive West of Van Senden Ave	UAVDC033	Inbound	Veh										6392			5925
		Outbound	Veh										6318			5845
		Both	Veh											12710		
Larapinta Drive At Alice Springs Town Boundary	UAVDC044	Inbound	Veh										499			465
		Outbound	Veh										513			480
		Both	Veh											1012		
Stuart Highway 50m North of Schwartz Crescent	UAVDC046	Inbound	Veh										8476			8257
		Outbound	Veh										7994			7736
		Both	Veh											16470		
Undoolya Road East of Kurrajong Dr	UAVDC020	Inbound	Veh										287			267
		Outbound	Veh										295			273
		Both	Veh											582		

Alice Springs Total = 5

Urban Coverage Count Stations

Year: 2010

Table: 3.2 Calculated AADT and Monthly ADT for Coverage Stations

Region: Darwin

Road Name / Location	Station No	Direction	Units	Jan	Feb	Mar	Apr	May	Jun	Jul	Aug	Sep	Oct	Nov	Dec	AADT
Channel Island Road South of Elizabeth River Bridge	UDVDC072	Inbound	Veh						445							454
		Outbound	Veh						433							439
		Both	Veh						878							893
Chung Wah Terrace 100m East of Elrundie Ave	UDVDC063	Inbound	Veh							1440						1381
		Outbound	Veh						1392							1300
		Both	Veh						2832							2681
Elrundie Avenue 100m North of Chung Wah Tce	UDVDC062	Inbound	Veh													1205
		Outbound	Veh						1252							1269
		Both	Veh						1252							2474
Francis Bay Dve Mid Dinah Beach Rd & Fishermans Pl	UDVDC096	Inbound	Veh						1760							1797
		Outbound	Veh						1631							1700
		Both	Veh						3391							3497
McMinn Street Between Knuckey & Gardiner Sts	UDVDC075	Inbound	Veh						3425							3496
		Outbound	Veh						2882							3004
		Both	Veh						6307							6500
Roystonea Ave East of Gurd St	UDVDC095	Inbound	Veh						2264							2235
		Outbound	Veh						2383							2225
		Both	Veh						4647							4460
Stuart Highway 100m North of Henning Road	UDVDC021	Inbound	Veh											8220		8111
		Outbound	Veh											7305		7175
		Both	Veh											15525		15286
Stuart Highway Between Parap & Goyder Roads	UDVDC078	Inbound	Veh										17902			18009
		Outbound	Veh										17647			17632
		Both	Veh										35549			35641
Stuart Highway Midway The Overpass & Ross Smith Ave	UDVDC070	Inbound	Veh										20037			20322
		Outbound	Veh										19747			19922
		Both	Veh										39784			40244

Urban Coverage Count Stations

Year: 2010

Table: 3.2 Calculated AADT and Monthly ADT for Coverage Stations

Region: Darwin

Road Name / Location	Station No	Direction	Units	Jan	Feb	Mar	Apr	May	Jun	Jul	Aug	Sep	Oct	Nov	Dec	AADT
Stuart Highway Midway Yarrowonga & Tulagi Rds.	UDVDC079	Inbound	Veh											9831	9618	10319
		Outbound	Veh											7594	7570	8014
		Both	Veh												17425	17188
Tiger Brennan Drive 200m West of Reichardt Rd (In Cutting)	UDVDC069	Inbound	Veh						7284							7445
		Outbound	Veh						6638							6745
		Both	Veh						13922							14190
University Ave Midway Dwyer & Chung Wah	UDVDC086	Inbound	Veh						6116							6037
		Outbound	Veh						5633							5259
		Both	Veh						11749							11296
McMinn St Entrance to Darwin Wharf Precinct	UDVDC080	Inbound	Veh						2548							2601
		Outbound	Veh						2473							2578
		Both	Veh						5021							5179

Darwin Total = 13

Urban Coverage Count Stations

Year: 2010

Table: 3.2 Calculated AADT and Monthly ADT for Coverage Stations

Region: Katherine

Road Name / Location	Station No	Direction	Units	Jan	Feb	Mar	Apr	May	Jun	Jul	Aug	Sep	Oct	Nov	Dec	AADT
Bicentennial Road 1km West of Stuart Highway	UKVDC018	Inbound	Veh				617	585								580
		Outbound	Veh				584	566								573
		Both	Veh				1201	1151								1153
Chambers Drive 100m South of Lindsay St	UKVDC021	Inbound	Veh				1398	1293								1344
		Outbound	Veh				1239	1156								1214
		Both	Veh				2637	2449								2558
Chambers Drive 100m West of Lindsay St (near BMX)	UKVDC023	Inbound	Veh				534	516								530
		Outbound	Veh				518	503								519
		Both	Veh				1052	1019								1049
Florina Road 100m West of Cossack Rd	UKVDC022	Inbound	Veh				90									93
		Outbound	Veh				90									94
		Both	Veh				180									187
Stuart Highway Between Maluka Rd and Crawford St	UKVDC017	Inbound	Veh				3432	3364								3275
		Outbound	Veh				3402	3243								3314
		Both	Veh				6834	6607								6589
Stuart Highway Between Bicentennial and Maluka Rds	UKVDC019	Inbound	Veh				4962	4676								4671
		Outbound	Veh				3114	2987								3042
		Both	Veh				8076	7663								7713
Stuart Highway Between Katherine Tce and Bicentennial Rd	UKVDC020	Inbound	Veh				8651									8788
		Both	Veh				8651									8788

Katherine Total = 7

Count Stations

Table: Calculated AADT and Monthly ADT for Stations

Year:

Region:

Road Name / Location	Station No	Direction	Units	Jan	Feb	Mar	Apr	May	Jun	Jul	Aug	Sep	Oct	Nov	Dec	AADT
-----------------------------	-------------------	------------------	--------------	------------	------------	------------	------------	------------	------------	------------	------------	------------	------------	------------	------------	-------------

Tennant Creek Total = 0

Rural Coverage Count Stations

Year: 2010

Table: 4.1 AADT For Coverage Stations - 10 Year Period

Region: Alice Springs

Road Name / Location	ADT Station	Direction	Units	2001	2002	2003	2004	2005	2006	2007	2008	2009	2010
Arapunya Road 8km North of Plenty Hwy	RAVDC028	Inbound	Veh					13		7		14	
		Outbound	Veh					13		7		11	
		Both	Veh		11		11		26		14		25
Areyonga Road 5km South of Kings Canyon T/O	RAVDC076	Inbound	Veh				12		12		29		11
		Outbound	Veh				10		10		26		11
		Both	Veh		12		22		22		55		22
Arltunga Road 5km North of Ross Hwy	RAVDC031	Inbound	Veh				12		9		11		8
		Outbound	Veh				14		9		12		8
		Both	Veh		39		26		18		23		16
Ernest Giles Road 2km West of Henbury Crater T/O	RAVDC060	Inbound	Veh				8		10		8	19	13
		Outbound	Veh				6		8		8	15	13
		Both	Veh		21		14		18		16	34	26
Finke Road 10km East of Stuart Hwy	RAVDC069	Inbound	Veh				20		11		20		17
		Outbound	Veh				27		8		16		12
		Both	Veh		22		47		19		36		29
Haasts Bluff Settacc 5km West of Namatjira Dr (Beer Can Cnr)	RAVDC052	Inbound	Veh				4				11		7
		Outbound	Veh				3				9		3
		Both	Veh		14		7				20		10
Kintore Road 32km West of Tanami Rd	RAVDC042	Inbound	Veh				17		16		13		15
		Outbound	Veh				21		16		16		17
		Both	Veh		35		38		32		29		32
Larapinta Drive 5km West of Hermansburg	RAVDC044	Inbound	Veh				49		54		40		51
		Outbound	Veh				47		58		39		49
		Both	Veh		124		96		112		79		100
Larapinta Drive 5km West of Areyonga Road	RAVDC077	Inbound	Veh				20		22		14		18
		Outbound	Veh				16		18		13		18
		Both	D/A-Veh		43		36		40		27		36

Framed Data is recorded in Double Axle Counts.

Rural Coverage Count Stations

Year: 2010

Table: 4.1 AADT For Coverage Stations - 10 Year Period

Region: Alice Springs

Road Name / Location	ADT Station	Direction	Units	2001	2002	2003	2004	2005	2006	2007	2008	2009	2010
Luritja Road 16km North of Lasseter Hwy	RAVDC061	Inbound	Veh				96		89		99		113
		Outbound	Veh				106		94		101		118
		Both	Veh		214		202		183		200		231
Maryvale Road 16km South of Santa Teresa Rd	RAVDC051	Inbound	Veh				29		55		43		32
		Outbound	Veh				32		58		48		30
		Both	Veh		56		61		113		91		62
Mulga Park Road 16km West of Stuart Hwy	RAVDC065	Inbound	Veh				13		8		9		10
		Outbound	Veh				13		9		10		9
		Both	Veh		24		26		17		19		19
Mulga Park Road 8km South of Lasseter Hwy	RAVDC066	Inbound	Veh				6		12		8		12
		Outbound	Veh				11		12		9		11
		Both	Veh		18		17		24		17		23
Plenty Highway 56km East of Stuart Hwy	RAVDC025	Inbound	Veh					40		38		42	
		Outbound	Veh					38		37		40	
		Both	Veh	71		77		78		75		82	
Plenty Highway 10km East of Huckitta Stn	RAVDC026	Inbound	Veh					18		13		14	
		Outbound	Veh					16		12		11	
		Both	Veh	23		25		34		25		25	
Ringwood Road 8km South of Ross Hwy	RAVDC033	Inbound	Veh				8		5		5		5
		Outbound	Veh				8		5		5		5
		Both	Veh		14		16		10		10		10
Ross Highway 10km East of Arltunga T/O	RAVDC030	Inbound	Veh				11		17		17		27
		Outbound	Veh				11		17		19		29
		Both	Veh		74		22		34		36		56
Ross Highway 32km East of Alice Springs	RAVDC029	Inbound	Veh				43		30		42		51
		Outbound	Veh				44		29		42		50
		Both	Veh		125		87		59		84		101

Framed Data is recorded in Double Axle Counts.

Rural Coverage Count Stations

Year: 2010

Table: 4.1 AADT For Coverage Stations - 10 Year Period

Region: Alice Springs

Road Name / Location	ADT Station	Direction	Units	2001	2002	2003	2004	2005	2006	2007	2008	2009	2010
Sandover Highway 10km North of Plenty Hwy	RAVDC022	Inbound	Veh					14		14		15	
		Outbound	Veh					17		16		13	
		Both	Veh	20		26		31		30		28	
Sandover Highway 10km East of Ammaroo Stn	RAVDC024	Inbound	Veh					6		3			
		Outbound	Veh					5		3			
		Both	Veh	8		14		11		6			
Santa Teresa Road 16km South of Maryvale T/O	RAVDC050	Inbound	Veh				44		34		56		
		Outbound	Veh				42		35		56		
		Both	Veh		71		86		69		112		
Standley Chasm Rd 5km North of Larapinta Dr	RAVDC048	Inbound	Veh				86		68		90		89
		Outbound	Veh				89		71		90		89
		Both	Veh		216		175		139		180		178
Stuart Highway 8km North of Aileron	RAVDC020	Inbound	Veh					189		208	173	206	239
		Outbound	Veh					188		181	180	157	248
		Both	Veh	398		399		377		389	353	363	487
Stuart Highway 39km North of Alice Springs	RAVDC021	Inbound	Veh									369	
		Outbound	Veh									339	
		Both	Veh									708	
Stuart Highway 1km South of Airport Intersection	RAVDC073	Inbound	Veh				761		596	508	593	701	728
		Outbound	Veh				662		559	532	534	817	704
		Both	Veh		1351		1423		1155	1040	1127	1518	1432
Tanami Road 8km North of Papunya Rd	RAVDC040	Inbound	Veh				31		36		41		36
		Outbound	Veh				31		39		41		39
		Both	Veh		65		62		75		82		75
Tanami Road 50km West of Yuendumu	RAVDC041	Inbound	Veh				12		27		17		12
		Outbound	Veh				10		29		20		11
		Both	Veh		30		22		56		37		23

Framed Data is recorded in Double Axle Counts.

Rural Coverage Count Stations

Table: 4.1 AADT For Coverage Stations - 10 Year Period

Year: 2010
Region: Alice Springs

Road Name / Location	ADT Station	Direction	Units	2001	2002	2003	2004	2005	2006	2007	2008	2009	2010
The Garden 5km East of Stuart Hwy	RAVDC032	Inbound	Veh				7		11		9		4
		Outbound	Veh				7		11		10		5
		Both	Veh		13		14		22		19		9
Uluru Road Between Yulara Town I/S & Uluru Park	RAVDC075	Inbound	Veh				565		575	551	537		603
		Outbound	Veh				554		574	550	541		774
		Both	Veh		1260		1119		1149	1101	1078		1377

Alice Springs Total = 30

Rural Coverage Count Stations

Year: 2010

Table: 4.1 AADT For Coverage Stations - 10 Year Period

Region: Darwin

Road Name / Location	ADT Station	Direction	Units	2001	2002	2003	2004	2005	2006	2007	2008	2009	2010
Arnhem Highway 500m East of Trippe Rd	RDVDC022	Inbound	Veh					731		741			
		Outbound	Veh					767		808			
		Both	Veh	1501		1456		1498		1549			
Arnhem Highway 200m East of Lambells Lagoon Rd	RDVDC023	Inbound	Veh					495		616			
		Outbound	Veh					521		662			
		Both	Veh	967		966		1016		1278			
Arnhem Highway 5km East of Adelaide River Bridge	RDVDC052	Inbound	Veh					359		453		495	
		Outbound	Veh					377		482		526	
		Both	Veh	680		692		736		935		1021	
Arnhem Highway 1km East of Kakadu Hwy	RDVDC026	Inbound	Veh					421				570	
		Outbound	Veh					416				546	
		Both	Veh	1039		947		837				1116	
Cox Peninsula Road At Blackmore River Bridge	RDVDC030	Inbound	Veh				245		240		272		296
		Outbound	Veh				246		221		256		294
		Both	Veh		392		491		461		528		590
Cox Peninsula Road 500m West of Fog Bay Rd	RDVDC033	Inbound	Veh				64		68		71		97
		Outbound	Veh				66		68		69		94
		Both	Veh		114		130		136		140		191
Cox Peninsula Road Between Belyuen & Charles Pt.	RDVDC090	Inbound	Veh				61		68		80		106
		Outbound	Veh				62		68		80		106
		Both	Veh		131		123		136		160		212
Darwin River Road 3km West of Cox Peninsula Rd	RDVDC036	Inbound	Veh				248		244		263		355
		Outbound	Veh				253		255		266		359
		Both	Veh		565		501		499		529		714
Gimbat Road 1km East of Kakadu Hwy	RDVDC045	Inbound	Veh					23		31		22	
		Outbound	Veh					34		33		22	
		Both	Veh		65		65		57		64		44

Framed Data is recorded in Double Axle Counts.

Rural Coverage Count Stations

Year: 2010

Table: 4.1 AADT For Coverage Stations - 10 Year Period

Region: Darwin

Road Name / Location	ADT Station	Direction	Units	2001	2002	2003	2004	2005	2006	2007	2008	2009	2010
Gunn Point Road 100m East of Howard Springs Rd	RDVDC047	Inbound	Veh					655		717		780	
		Outbound	Veh					404		678		745	
		Both	Veh	1292		1115		1059		1395		1525	
Gunn Point Road 10km East of Howard River Bridge	RDVDC061	Inbound	Veh					52		52		55	
		Outbound	Veh					38		52		55	
		Both	Veh	114		99		90		104		110	
Howard Springs Road 200m West of Gunn Point Rd	RDVDC046	Inbound	Veh					757		781		860	
		Outbound	Veh					720		745		830	
		Both	Veh	1558		1576		1477		1526		1690	
Jim Jim Road 4km East of Arnhem Hwy	RDVDC024	Inbound	Veh					17		18		55	
		Outbound	Veh					15		18		49	
		Both	Veh	33		82		32		36		104	
Kakadu Highway 5km South of Old Jim Jim Rd	RDVDC042	Inbound	Veh					94		89		63	
		Outbound	Veh					68		52		47	
		Both	Veh	131		84		162		141		110	
Kakadu Highway 1km North of Old Jim Jim Rd	RDVDC041	Inbound	Veh					100		96		75	
		Outbound	Veh					74		59		62	
		Both	Veh	150		95		174		155		137	
Litchfield Park Road 5km South of Wangi Falls Rd	RDVDC054	Inbound	Veh				156		137		142		
		Outbound	Veh				157		147		155		
		Both	Veh		274		313		284		297		
Litchfield Park Road 1km North of Wangi Falls Rd	RDVDC053	Inbound	Veh				97		69		65		
		Outbound	Veh				117		79		68		
		Both	Veh		118		214		148		133		
Maningrida Access 1km East of Narbalek Mine T/Off	RDVDC063	Inbound	Veh					8		7		15	
		Outbound	Veh					8		8		17	
		Both	Veh	24		19		16		15		32	

Framed Data is recorded in Double Axle Counts.

Rural Coverage Count Stations

Year: 2010

Table: 4.1 AADT For Coverage Stations - 10 Year Period

Region: Darwin

Road Name / Location	ADT Station	Direction	Units	2001	2002	2003	2004	2005	2006	2007	2008	2009	2010
Mount Wells 2km East of Stuart Hwy	RDVDC057	Inbound	Veh					19		98		40	
		Outbound	Veh					18		96		37	
		Both	Veh	31		52		37		194		77	
Murgenella Sett 1km North of Narbalek Mine T/Off	RDVDC062	Inbound	Veh					7		7			
		Outbound	Veh					7		8			
		Both	Veh	14		12		14		15			
Oolloo Road 1km West of Douglas Hot Springs	RDVDC059	Inbound	Veh				44		47		46		44
		Outbound	Veh				43		48		46		44
		Both	Veh		91		87		95		92		88
Point Stuart Road 2km North of Arnhem Hwy	RDVDC025	Inbound	Veh					27		26		37	
		Outbound	Veh					26		25		36	
		Both	Veh	67		73		53		51		73	
Port Keats Road 5km West of Daly River Crossing	RDVDC056	Inbound	Veh				23		35	31	56	33	42
		Outbound	Veh				25		34	33	59	32	42
		Both	Veh		33		48		69	64	115	65	84
Stuart Highway 500m North of Gulnare Rd	RDVDC051	Inbound	Veh					2442		2442	3317	3315	3053
		Outbound	Veh					2417		2442	3302	3459	3164
		Both	Veh	6165		5772		4859		4884	6619	6774	6217
Stuart Highway 500m North of Cox Peninsula Rd	RDVDC049	Inbound	Veh				2379		2796	2586	2760	2590	
		Outbound	Veh				2326		2784	2596	2672	2736	
		Both	Veh		4165		4705		5580	5182	5432	5326	
Stuart Highway 500m South of Cox Peninsular Road	RDVDC091	Inbound	Veh				1485		1371	1667	1811	1759	
		Outbound	Veh				1428		1314	1675	1852	1713	
		Both	Veh		2545		2913		2685	3342	3663	3472	
Woolianna Road 1km North of Daly River Rd	RDVDC055	Inbound	Veh				49		46	49	59		
		Outbound	Veh				49		45	49	58		
		Both	Veh		126		98		91	98	117		

Darwin Total = 27

Framed Data is recorded in Double Axle Counts.

Rural Coverage Count Stations

Year: 2010

Table: 4.1 AADT For Coverage Stations - 10 Year Period

Region: Katherine

Road Name / Location	ADT Station	Direction	Units	2001	2002	2003	2004	2005	2006	2007	2008	2009	2010
Buchanan Highway 32km East of Top Springs	RKVDC028	Inbound	Veh				5		9		6		7
		Outbound	Veh				5		9		6		13
		Both	Veh		11		10		18		12		20
Buchanan Hwy 32km West of Top Springs Rd	RKVDC026	Inbound	Veh				7		11		9		10
		Outbound	Veh				8		9		8		13
		Both	Veh		13		15		20		17		23
Buchanan Hwy 5km South of Victoria Hwy	RKVDC027	Inbound	Veh				9		5		6		10
		Outbound	Veh				9		10		7		8
		Both	Veh		13		18		15		13		18
Buntine Highway 16km East of Wave Hill	RKVDC029	Inbound	Veh				26		23		19		22
		Outbound	Veh				25		22		19		25
		Both	Veh		51		51		45		38		47
Buntine Highway 64km West of Wave Hill	RKVDC030	Inbound	Veh				7		19		15		8
		Outbound	Veh				7		17		14		10
		Both	Veh		11		14		36		29		18
Central Arnhem 5km North of Mainoru T/O	RKVDC034	Inbound	Veh					13		15		21	
		Outbound	Veh					15		15		23	
		Both	Veh		14	22		28		30		44	
Central Arnhem North of Bulman	RKVDC042	Inbound	Veh					14		14		16	
		Outbound	Veh					15		14		18	
		Both	Veh		35	15		29		28		34	
Central Arnhem Rd 8km East of Barunga	RKVDC020	Inbound	Veh					42		50		55	
		Outbound	Veh					42		51		56	
		Both	Veh		73	69		84		101		111	
Delamere Road 10km South of Victoria Hwy	RKVDC025	Inbound	Veh				24		27		23		20
		Outbound	Veh				22		25		22		18
		Both	Veh		44		46		52		45		38

Framed Data is recorded in Double Axle Counts.

Rural Coverage Count Stations

Year: 2010

Table: 4.1 AADT For Coverage Stations - 10 Year Period

Region: Katherine

Road Name / Location	ADT Station	Direction	Units	2001	2002	2003	2004	2005	2006	2007	2008	2009	2010
Edith Falls Road 2km East of Stuart Hwy	RKVDC033	Inbound	Veh					78		94		87	
		Outbound	Veh					76		94		88	
		Both	Veh	200		192		154		188		175	
John Hauser Drive 500m East of Mataranka Rd	RKVDC043	Inbound	Veh			55	32	32		30		38	
		Outbound	Veh			46	27	26		23		51	
		Both	Veh			101	59	58		53		89	
Elsey Cemetery Access 500m East of Stuart Hwy (Elsey Park)	RKVDC040	Inbound	Veh				11			15			
		Outbound	Veh				9			18			
		Both	Veh	44			20			33			
Lajamanu Road 10km South of Hooker Ck	RKVDC032	Inbound	Veh				8		3		4		
		Outbound	Veh				9		3		4		
		Both	Veh		6		17		6		8		
Lajamanu Road 16km South of Wave Hill	RKVDC031	Inbound	Veh				13		10		12		8
		Outbound	Veh				14		10		12		9
		Both	Veh		33		27		20		24		17
Mataranka 1km East of Stuart Hwy	RKVDC022	Inbound	Veh					153		163		185	
		Outbound	Veh					153		207		163	
		Both	Veh	449		385		306		370		348	
Nathan River Road 5km South of Roper Bar	RKVDC038	Inbound	Veh					8		18		9	
		Outbound	Veh					9		18		9	
		Both	Veh	28		20		17		36		18	
Numbulwar Road 5km East of Ngukurr	RKVDC037	Inbound	Veh					12		9		8	
		Outbound	Veh					11		9		8	
		Both	Veh	15		22		23		18		16	
Roper Highway 5km East of Hodgson Downs T/O	RKVDC035	Inbound	Veh					23		28		20	
		Outbound	Veh					24		28		21	
		Both	Veh	39		47		47		56		41	

Framed Data is recorded in Double Axle Counts.

Rural Coverage Count Stations

Table: 4.1 AADT For Coverage Stations - 10 Year Period

Year: 2010

Region: Katherine

Road Name / Location	ADT Station	Direction	Units	2001	2002	2003	2004	2005	2006	2007	2008	2009	2010
Roper Highway 10km East of Roper Bar	RKVDC036	Inbound	Veh					30		35		17	
		Outbound	Veh					29		35		17	
		Both	Veh	44		34		59		70		34	
Stuart Highway 80km South of Katherine	RKVDC021	Inbound	Veh					269		355	262	313	296
		Outbound	Veh					260		304	265	306	286
		Both	Veh	529		547		529		659	527	619	582
Stuart Highway 10km South of Carpentaria Hwy	RKVDC023	Inbound	Veh				184		173	192	177	179	200
		Outbound	Veh				160		153	174	171	153	196
		Both	Veh		388		344		326	366	348	332	396
Victoria Highway 80km West of Willeroo	RKVDC024	Inbound	Veh				98		94		159		
		Outbound	Veh				101		103		142		
		Both	Veh		197		199		197		301		

Katherine Total = 22

Rural Coverage Count Stations

Year: 2010

Table: 4.1 AADT For Coverage Stations - 10 Year Period

Region: Tennant Creek

Road Name / Location	ADT Station	Direction	Units	2001	2002	2003	2004	2005	2006	2007	2008	2009	2010
Austral Downs Road 8km South of Barkly Hwy	RTVDC023	Inbound	Veh					4		1		3	
		Outbound	Veh					4		2		4	
		Both	Veh	6		5		8		3		7	
Barkly Highway 10km East of Stuart Highway	RTVDC004	Inbound	Veh				98		107		116		129
		Outbound	Veh				114		99		115		125
		Both	Veh	237		212		206		231		254	
Barkly Highway In Front of Radio Repeater 8501	RTVDC029	Inbound	Veh					114		125		102	143
		Outbound	Veh					123		121		104	148
		Both	Veh	251		217		237		246		206	291
Barkly Stock Route 5km East of Stuart Hwy	RTVDC024	Inbound	Veh					2		4		7	
		Outbound	Veh					2		4		5	
		Both	Veh	10		10		4		8		12	
Calvert Road 5km East of Tablelands Hwy	RTVDC025	Inbound	Veh					1		1		2	
		Outbound	Veh					1		2		2	
		Both	Veh	4		3		2		3		4	
Carpentaria Highway 2km West of Robinson Rd (Borrooloola T/Off)	RTVDC038	Inbound	Veh				51		39		48		47
		Outbound	Veh				51		47		51		54
		Both	Veh	108	117		102		86		99		101
Carpentaria Highway 5km East of Borrooloola	RTVDC032	Inbound	Veh						27		31		21
		Outbound	Veh						34		31		24
		Both	Veh						61		62		45
Carpentaria Highway 5km West of Tablelands Hwy	RTVDC031	Inbound	Veh				22		18		24		27
		Outbound	Veh				26		23		27		30
		Both	Veh		37		48		41		51		57
Carpentaria Highway 5km East of Tablelands Hwy	RTVDC033	Inbound	Veh				30		24		30		37
		Outbound	Veh				29		28		33		44
		Both	Veh		61		59		52		63		81

Framed Data is recorded in Double Axle Counts.

Rural Coverage Count Stations

Year: 2010

Table: 4.1 AADT For Coverage Stations - 10 Year Period

Region: Tennant Creek

Road Name / Location	ADT Station	Direction	Units	2001	2002	2003	2004	2005	2006	2007	2008	2009	2010
Nathan River Road 2km North of Ryans Bend Rd	RTVDC034	Inbound	Veh				8		5		5		5
		Outbound	Veh				8		6		6		7
		Both	Veh		12		16		11		11		12
Newcastle Waters Rd 2km West of Stuart Hwy	RTVDC037	Inbound	Veh					36		36		34	
		Outbound	Veh					42		36		45	
		Both	Veh	92		92		78		72		79	
Old Bing Bong Rd 5km North of Borroloola	RTVDC035	Inbound	Veh				53		34				42
		Outbound	Veh				51		41				51
		Both	Veh		113		104		75				93
Ranken Road 5km East of Brunette Downs	RTVDC028	Inbound	Veh					2		1		1	
		Outbound	Veh					3		2		1	
		Both	Veh	2		2		5		3		2	
Stuart Highway 20km North of Elliott	RTVDC020	Inbound	Veh					196		207			225
		Outbound	Veh					183		190			221
		Both	Veh	412		420		379		397			446
Stuart Highway 15km South of Wauchope	RTVDC021	Inbound	Veh					160		160	179	209	200
		Outbound	Veh					155		148	159	181	192
		Both	Veh					315		308	338	390	392
Stuart Highway 30km North of Barrow Ck	RTVDC022	Inbound	Veh					145		150	155	183	169
		Outbound	Veh					143		139	131	156	174
		Both	D/A-Veh	701		326		288		289	286	339	343
Tablelands Highway 160km North of Barkly Hwy	RTVDC027	Inbound	Veh					9		20		19	
		Outbound	Veh					9		18		18	
		Both	Veh	33		39		18		38		37	
Tablelands Highway 5km South of Carpentaria Hwy	RTVDC030	Inbound	Veh						18		19		16
		Outbound	Veh						17		16		20
		Both	Veh						35		35		36

Framed Data is recorded in Double Axle Counts.

Rural Coverage Count Stations

Year: 2010

Table: 4.1 AADT For Coverage Stations - 10 Year Period

Region: Tennant Creek

Road Name / Location	ADT Station	Direction	Units	2001	2002	2003	2004	2005	2006	2007	2008	2009	2010
Wollogorang Road 5km East of Robinson River T/O	RTVDC036	Inbound	Veh						8		11		5
		Outbound	Veh						7		8		6
		Both	Veh						15		19		11

Tennant Creek Total = 19

Rural Coverage Count Stations

Key: Road Closure & Restriction
Road Restriction

Year: 2010

Table: 4.2 Calculated AADT and Monthly ADT for Coverage Stations

Region: Alice Springs

Road Name / Location	Station No	Direction	Units	Jan	Feb	Mar	Apr	May	Jun	Jul	Aug	Sep	Oct	Nov	Dec	AADT
Areyonga Road 5km South of Kings Canyon T/O	RAVDC076	Inbound	Veh									12				11
		Outbound	Veh									10				11
		Both	Veh										22			
Arltunga Road 5km North of Ross Hwy	RAVDC031	Inbound	Veh									9				8
		Outbound	Veh									9				8
		Both	Veh										18			
Ernest Giles Road 2km West of Henbury Crater T/O	RAVDC060	Inbound	Veh									14				13
		Outbound	Veh									13				13
		Both	Veh										27			
Finke Road 10km East of Stuart Hwy	RAVDC069	Inbound	Veh									15				17
		Outbound	Veh									15				12
		Both	Veh										30			
Haasts Bluff Settacc 5km West of Namatjira Dr (Beer Can Cnr)	RAVDC052	Inbound	Veh									8				7
		Outbound	Veh									4				3
		Both	Veh										12			
Kintore Road 32km West of Tanami Rd	RAVDC042	Inbound	Veh									16				15
		Outbound	Veh									16				17
		Both	Veh										32			
Larapinta Drive 5km West of Hermansburg	RAVDC044	Inbound	Veh									59				51
		Outbound	Veh									57				49
		Both	Veh										116			
Larapinta Drive 5km West of Areyonga Road	RAVDC077	Inbound	Veh									19				18
		Outbound	Veh									17				18
		Both	Veh										36			
Luritja Road 16km North of Lasseter Hwy	RAVDC061	Inbound	Veh									113				113
		Outbound	Veh									116				118
		Both	Veh										229			

Rural Coverage Count Stations

Key: Road Closure & Restriction
Road Restriction

Year: 2010

Table: 4.2 Calculated AADT and Monthly ADT for Coverage Stations

Region: Alice Springs

Road Name / Location	Station No	Direction	Units	Jan	Feb	Mar	Apr	May	Jun	Jul	Aug	Sep	Oct	Nov	Dec	AADT
Maryvale Road 16km South of Santa Teresa Rd	RAVDC051	Inbound	Veh									38				32
		Outbound	Veh									30				30
		Both	Veh										68			
Mulga Park Road 16km West of Stuart Hwy	RAVDC065	Inbound	Veh									12				10
		Outbound	Veh									10				9
		Both	Veh										22			
Mulga Park Road 8km South of Lasseter Hwy	RAVDC066	Inbound	Veh									11				12
		Outbound	Veh									14				11
		Both	Veh										25			
Ringwood Road 8km South of Ross Hwy	RAVDC033	Inbound	Veh									6				5
		Outbound	Veh									6				5
		Both	Veh										12			
Ross Highway 10km East of Arltunga T/O	RAVDC030	Inbound	Veh									30				27
		Outbound	Veh									32				29
		Both	Veh										62			
Ross Highway 32km East of Alice Springs	RAVDC029	Inbound	Veh									57				51
		Outbound	Veh									56				50
		Both	Veh										113			
Standley Chasm Rd 5km North of Larapinta Dr	RAVDC048	Inbound	Veh									103				89
		Outbound	Veh									103				89
		Both	Veh										206			
Stuart Highway 8km North of Aileron	RAVDC020	Inbound	Veh									230				239
		Outbound	Veh									265				248
		Both	Veh										495			
Stuart Highway 1km South of Airport Intersection	RAVDC073	Inbound	Veh									830				728
		Outbound	Veh									869				704
		Both	Veh										1699			

Rural Coverage Count Stations

Key: Road Closure & Restriction
Road Restriction

Year: 2010

Table: 4.2 Calculated AADT and Monthly ADT for Coverage Stations

Region: Alice Springs

Road Name / Location	Station No	Direction	Units	Jan	Feb	Mar	Apr	May	Jun	Jul	Aug	Sep	Oct	Nov	Dec	AADT
Tanami Road 8km North of Papunya Rd	RAVDC040	Inbound	Veh									38				36
		Outbound	Veh									37				39
		Both	Veh										75			
Tanami Road 50km West of Yuendumu	RAVDC041	Inbound	Veh									13				12
		Outbound	Veh									10				11
		Both	Veh										23			
The Garden 5km East of Stuart Hwy	RAVDC032	Inbound	Veh									5				4
		Outbound	Veh									5				5
		Both	Veh										10			
Uluru Road Between Yulara Town I/S & Uluru Park	RAVDC075	Inbound	Veh									664				603
		Outbound	Veh									640				774
		Both	Veh										1304			

Alice Springs Total = 22

Rural Coverage Count Stations

Key: Road Restriction

Year: 2010

Table: 4.2 Calculated AADT and Monthly ADT for Coverage Stations

Region: Darwin

Road Name / Location	Station No	Direction	Units	Jan	Feb	Mar	Apr	May	Jun	Jul	Aug	Sep	Oct	Nov	Dec	AADT
Cox Peninsula Road At Blackmore River Bridge	RDVDC030	Inbound	Veh											284		296
		Outbound	Veh											279		294
		Both	Veh												563	
Cox Peninsula Road 500m West of Fog Bay Rd	RDVDC033	Inbound	Veh											94		97
		Outbound	Veh											89		94
		Both	Veh												183	
Cox Peninsula Road Between Belyuen & Charles Pt.	RDVDC090	Inbound	Veh											105		106
		Outbound	Veh											103		106
		Both	Veh												208	
Darwin River Road 3km West of Cox Peninsula Rd	RDVDC036	Inbound	Veh											336		355
		Outbound	Veh											339		359
		Both	Veh												675	
Oolloo Road 1km West of Douglas Hot Springs	RDVDC059	Inbound	Veh											28		44
		Outbound	Veh											27		44
		Both	Veh												55	
Port Keats Road 5km West of Daly River Crossing	RDVDC056	Inbound	Veh					23			43	54	58	36		42
		Outbound	Veh					24			44	56	55	35		42
		Both	Veh					47			87	110	113	71		84
Stuart Highway 500m North of Gulnare Rd	RDVDC051	Inbound	Veh											2898		3053
		Outbound	Veh												2697	3164
		Both	Veh												2898	2697

Darwin Total = 7

Rural Coverage Count Stations

Key: Road Restriction

Year: 2010

Table: 4.2 Calculated AADT and Monthly ADT for Coverage Stations

Region: Katherine

Road Name / Location	Station No	Direction	Units	Jan	Feb	Mar	Apr	May	Jun	Jul	Aug	Sep	Oct	Nov	Dec	AADT
Buchanan Highway 32km East of Top Springs	RKVDC028	Inbound	Veh					8								7
		Outbound	Veh					15								13
		Both	Veh					23								20
Buchanan Hwy 32km West of Top Springs Rd	RKVDC026	Inbound	Veh						12							10
		Outbound	Veh						14							13
		Both	Veh						26							23
Buchanan Hwy 5km South of Victoria Hwy	RKVDC027	Inbound	Veh					11								10
		Outbound	Veh					9								8
		Both	Veh					20								18
Buntine Highway 16km East of Wave Hill	RKVDC029	Inbound	Veh						26							22
		Outbound	Veh						27							25
		Both	Veh						53							47
Buntine Highway 64km West of Wave Hill	RKVDC030	Inbound	Veh						10							8
		Outbound	Veh						11							10
		Both	Veh						21							18
Delamere Road 10km South of Victoria Hwy	RKVDC025	Inbound	Veh												19	20
		Outbound	Veh												16	18
		Both	Veh												35	38
Lajamanu Road 16km South of Wave Hill	RKVDC031	Inbound	Veh						10							8
		Outbound	Veh						10							9
		Both	Veh						20							17
Stuart Highway 80km South of Katherine	RKVDC021	Inbound	Veh												226	296
		Outbound	Veh												329	286
		Both	Veh												555	582
Stuart Highway 10km South of Carpentaria Hwy	RKVDC023	Inbound	Veh						333							200
		Outbound	Veh						236							196
		Both	Veh						569							396

Katherine Total = 9

Rural Coverage Count Stations

Key: Road Restriction
Road Closure

Year: 2010

Table: 4.2 Calculated AADT and Monthly ADT for Coverage Stations

Region: Tennant Creek

Road Name / Location	Station No	Direction	Units	Jan	Feb	Mar	Apr	May	Jun	Jul	Aug	Sep	Oct	Nov	Dec	AADT
Barkly Highway 10km East of Stuart Highway	RTVDC004	Inbound	Veh						190							129
		Outbound	Veh						179							125
		Both	Veh						369							254
Barkly Highway In Front of Radio Repeater 8501	RTVDC029	Inbound	Veh						198							143
		Outbound	Veh						180							148
		Both	Veh						378							291
Carpentaria Highway 2km West of Robinson Rd (Borrooloola T/Off)	RTVDC038	Inbound	Veh						76							47
		Outbound	Veh						77							54
		Both	Veh						153							101
Carpentaria Highway 5km East of Borrooloola	RTVDC032	Inbound	Veh						34							21
		Outbound	Veh						34							24
		Both	Veh						68							45
Carpentaria Highway 5km West of Tablelands Hwy	RTVDC031	Inbound	Veh						44							27
		Outbound	Veh						43							30
		Both	Veh						87							57
Carpentaria Highway 5km East of Tablelands Hwy	RTVDC033	Inbound	Veh						59							37
		Outbound	Veh						63							44
		Both	Veh						122							81
Nathan River Road 2km North of Ryans Bend Rd	RTVDC034	Inbound	Veh						8							5
		Outbound	Veh						10							7
		Both	Veh						18							12

Rural Coverage Count Stations

Key: Road Restriction
Road Closure

Year: 2010

Table: 4.2 Calculated AADT and Monthly ADT for Coverage Stations

Region: Tennant Creek

Road Name / Location	Station No	Direction	Units	Jan	Feb	Mar	Apr	May	Jun	Jul	Aug	Sep	Oct	Nov	Dec	AADT
Old Bing Bong Rd 5km North of Borroloola	RTVDC035	Inbound	Veh						68							42
		Outbound	Veh						72							51
		Both	Veh						140							93
Stuart Highway 20km North of Elliott	RTVDC020	Inbound	Veh					298	354							225
		Outbound	Veh					206	255							221
		Both	Veh					504	609							446
Stuart Highway 15km South of Wauchope	RTVDC021	Inbound	Veh									201				200
		Outbound	Veh									231				192
		Both	Veh									432				392
Stuart Highway 30km North of Barrow Ck	RTVDC022	Inbound	Veh									170				169
		Outbound	Veh									207				174
		Both	Veh									377				343
Tablelands Highway 5km South of Carpentaria Hwy	RTVDC030	Inbound	Veh						41							16
		Outbound	Veh						50							20
		Both	Veh						91							36
Wollogorang Road 5km East of Robinson River T/O	RTVDC036	Inbound	Veh						8							5
		Outbound	Veh						8							6
		Both	Veh						16							11

Tennant Creek Total = 13

Coverage Count Stations

Table: 4A Stations and Last Year Recorded

Year: 2010
Region: Alice Springs

Road	Location	Station	Comment	Year Last Recorded
Arapunya Road	8km North of Plenty Hwy	RAVDC028		2009
Areyonga Road	5km South of Kings Canyon T/O	RAVDC076		2010
Arltunga Road	5km North of Ross Hwy	RAVDC031		2010
Ernest Giles Road	2km West of Henbury Crater T/O	RAVDC060		2010
Finke Road	10km East of Stuart Hwy	RAVDC069		2010
Gap Road	South of South Tce	UAVDC029		2009
Haasts Bluff Settacc	5km West of Namatjira Dr (Beer Can Cnr)	RAVDC052		2010
Honeymoon Gap Rd	500m South of Larapinta Dr	UAVDC039		2010
Kintore Road	32km West of Tanami Rd	RAVDC042		2010
Larapinta Drive	West of Milner Rd	UAVDC043		2009
Larapinta Drive	West of Van Senden Ave	UAVDC033		2010
Larapinta Drive	At Alice Springs Town Boundary	UAVDC044		2010
Larapinta Drive	5km West of Hermansburg	RAVDC044		2010
Larapinta Drive	5km West of Areyonga Road	RAVDC077		2010
Lasseter Hwy	32km West of Curtin Springs	RAVBC063		1998
Luritja Road	16km North of Lasseter Hwy	RAVDC061		2010
Maryvale Road	16km South of Santa Teresa Rd	RAVDC051		2010
Mulga Park Road	16km West of Stuart Hwy	RAVDC065		2010
Mulga Park Road	8km South of Lasseter Hwy	RAVDC066		2010
Namatjira Drive	5km West of Glen Helen	RAVDC046		1997
Plenty Highway	56km East of Stuart Hwy	RAVDC025		2009
Plenty Highway	10km East of Huckitta Stn	RAVDC026		2009
Ringwood Road	8km South of Ross Hwy	RAVDC033		2010
Ross Highway	10km East of Arltunga T/O	RAVDC030		2010
Ross Highway	32km East of Alice Springs	RAVDC029		2010
Sadadeen Rd	East of Stott Tce	UAVDC022		2009
Sandover Highway	10km North of Plenty Hwy	RAVDC022		2009
Sandover Highway	10km East of Woodgreen Stn	RAVBC023		1997
Sandover Highway	10km East of Ammaroo Stn	RAVDC024		2007
Santa Teresa Road	16km South of Maryvale T/O	RAVBC050		2004
Santa Teresa Road	1km East of Stuart Hwy Intersection	UAVDC041		2009
Santa Teresa Road	16km South of Maryvale T/O	RAVDC050		2008
South Terrace	East of Gap Rd	UAVDC028		2009
Standley Chasm Rd	5km North of Larapinta Dr	RAVDC048		2010
Stevens Road	East of Barrett Drive	UAVDC047		2009

Coverage Count Stations

Year: 2010

Table: 4A Stations and Last Year Recorded

Region: Alice Springs

Road	Location	Station	Comment	Year Last Recorded
Stevens Road	Between Causeway and Barrett Dr	UAVDC042		1997
Stott Tce	East of Sadadeen Rd	UAVDC021		2009
Stuart Highway	South of Sargeant Street	UAVDC001		2009
Stuart Highway	8km North of Aileron	RAVDC020		2010
Stuart Highway	50m North of Schwartz Crescent	UAVDC046		2010
Stuart Highway	South of Acacia St	UAVDC030		2009
Stuart Highway	1km South of Airport Intersection	RAVDC073		2010
Tanami Road	8km North of Papunya Rd	RAVDC040		2010
Tanami Road	50km West of Yuendumu	RAVDC041		2010
The Garden	5km East of Stuart Hwy	RAVDC032		2010
Tjukururu Road	32km West of Mount Olga	RAVBC064		2004
Uluru Road	Between Yulara Town I/S & Uluru Park - Inbound	RAVIC075		2005
Uluru Road	Between Yulara Town I/S & Uluru Park	RAVBC075		2004
Uluru Road	Between Yulara Town I/S & Uluru Park	RAVDC075		2008
Undoolya Road	West of Sturt Tce (Wills Tce Causeway)	UAVDC023		2010
Undoolya Road	East of Kurrajong Dr	UAVDC020		2010

Alice Springs Total = 51

Coverage Count Stations

Year: 2010

Table: 4A Stations and Last Year Recorded

Region: Darwin

Road	Location	Station	Comment	Year Last Recorded	
Amy Johnson Ave	Mid Stuart Hwy & Tiger Brennan Drive	UDVDC088		2009	
Arnhem Highway	500m East of Trippe Rd	RDVDC022		2007	
Arnhem Highway	200m East of Lambells Lagoon Rd	RDVDC023		2007	
Arnhem Highway	5km East of Adelaide River Bridge	RDVDC052		2009	
Arnhem Highway	1km East of Kakadu Hwy	RDVDC026		2009	
Bagot Road	100m North of McMillans Rd	UDVDC042		2009	
Berrimah Rd	100m South Marlow Rd	UDVDC024		2009	
Berrimah Road	500m South of Stuart Highway	UDVDC091		2009	
Channel Island Road	South of Elizabeth River Bridge	UDVDC072			2010
Chung Wah Terrace	Between Rolyat & Temple Tce	UDVDC089		2009	
Chung Wah Terrace	Between Rolyat & Raffles Roads	UDVDC074		2009	
Chung Wah Terrace	100m East of Elrundie Ave	UDVDC063			2010
Cox Peninsula Road	At Blackmore River Bridge	RDVDC030			2010
Cox Peninsula Road	500m West of Fog Bay Rd	RDVDC033			2010
Cox Peninsula Road	Between Belyuen & Charles Pt.	RDVDC090			2010
Daly River Road	1km West of Dorat Road	RDVBC037		1997	
Darwin River Road	3km West of Cox Peninsula Rd	RDVDC036			2010
Elrundie Ave	100m South of University Ave	UDVDC061		1998	
Elrundie Avenue	100m North of Chung Wah Tce	UDVDC062			2010
Fog Bay Road	2km West of Cox Peninsular Road	RDVBC032		1998	
Francis Bay Dve	Mid Dinah Beach Rd & Fishermans Pl	UDVDC096			2010
Gimbat Road	1km East of Kakadu Hwy	RDVDC045		2009	
Gunn Point Road	100m East of Howard Springs Rd	RDVDC047		2009	
Gunn Point Road	10km East of Howard River Bridge	RDVDC061		2009	
Henry Wrigley Drive	South of Abala Rd	UDVDC090		2009	
Howard Springs Road	200m West of Gunn Point Rd	RDVDC046		2009	
Jim Jim Road	4km East of Arnhem Hwy	RDVDC024		2009	
Kakadu Highway	5km South of Old Jim Jim Rd	RDVDC042		2009	
Kakadu Highway	1km North of Old Jim Jim Rd	RDVDC041		2009	
Litchfield Park Road	5km South of Wangi Falls Rd	RDVDC054		2008	
Litchfield Park Road	5km South of Wangi Falls Rd	RDVBC054		2004	
Litchfield Park Road	1km North of Wangi Falls Rd	RDVDC053		2008	
Litchfield Park Road	1km North of Wangi Falls Rd	RDVBC053		2004	
Maningrida Access	1km East of Narbalek Mine T/Off	RDVDC063		2009	

Coverage Count Stations

Year: 2010

Table: 4A Stations and Last Year Recorded

Region: Darwin

Road	Location	Station	Comment	Year Last Recorded
McMillans Road	100m South of Police Station Entrance	UDVDC094		2009
McMillans Road	100m West of Rothdale Rd	UDVDC068		2009
McMillans Road	50m West of Lee Point Rd	UDVDC033		2009
McMillans Road	100m West of Amy Johnson Ave	UDVDC030		2009
McMillans Road	100m West of Vanderlin Dr	UDVDC028		2009
McMinn Street	Between Knuckey & Gardiner Sts	UDVDC075		2010
Mount Wells	2km East of Stuart Hwy	RDVDC057		2009
Murgenella Sett	1km North of Narbalek Mine T/Off	RDVDC062		2007
Ooloo Road	1km West of Douglas Hot Springs	RDVDC059		2010
Ooloo Road	2km East of Dorat Road	RDVBC043		1997
Point Stuart Road	2km North of Arnhem Hwy	RDVDC025		2009
Port Keats Road	5km West of Daly River Crossing	RDVDC056		2010
Roystonea Ave	East of Gurd St	UDVDC095		2010
Stuart Highway	100m North of Henning Road	UDVDC021		2010
Stuart Highway	Between Parap & Goyder Roads	UDVDC078		2010
Stuart Highway	Midway Woolner & Parap Rds	UDVDC047		2008
Stuart Highway	Midway The Overpass & Ross Smith Ave	UDVDC070		2010
Stuart Highway	Midway Hook Rd & Lee St	UDVDC071		2009
Stuart Highway	100m West of Berrimah Rd	UDVDC026		2008
Stuart Highway	Midway Yarrowonga & Tulagi Rds.	UDVDC079		2010
Stuart Highway	100m North Henning Rd	RDVBC020		1996
Stuart Highway	500m North of Gulnare Rd	RDVDC051		2010
Stuart Highway	500m North of Cox Peninsula Rd	RDVDC049		2009
Stuart Highway	500m North of Noonamah	RDVBC050		1998
Stuart Highway	500m North of Cox Peninsula Rd	RDVBC049		2004
Stuart Highway	500m South of Cox Peninsular Road	RDVBC091		2004
Stuart Highway	500m South of Cox Peninsular Road	RDVDC091		2009
Temple Terrace	300m North of Roystonea Ave	UDVDC066		2008
Temple Terrace	100m South of Roystonea Ave	UDVDC065		2009
Tiger Brennan Drive	200m West of Reichardt Rd (In Cutting)	UDVDC069		2010
Tiger Brennan Dve	300m East of Hook Rd	UDVDC081		1998
Tiger Brennan Dve	300m East of Hidden Valley Overpass	UDVDC082		1998
Trower Road	100m North of Parer Dr	UDVDC038		2009
Tulagi Road	500m South of Robinson Barracks	UDVDC093		2009
University Ave	Midway Dwyer & Chung Wah	UDVDC086		2010
University Avenue	50m West of Roystonea Ave	UDVDC060		2009

Coverage Count Stations

Year: 2010

Table: 4A Stations and Last Year Recorded

Region: Darwin

Road	Location	Station	Comment	Year Last Recorded
McMinn St	Entrance to Darwin Wharf Precinct	UDVDC080		2010
Vanderlin Drive	100m West of Mueller Rd	UDVDC076		2007
Vanderlin Drive	100m East of Mueller Rd	UDVDC035		1997
Vanderlin Drive	100m East of Lee Point Rd	UDVDC037		2009
Vanderlin Drive	50m South of McMillans Road	UDVDC027		2009
Wishart Rd	Between Elrundie Ave & Tivendale Rd	UDVDC085		1998
Wishart Rd	300m East of Berrimah Rd	UDVDC084		1998
Woolianna Road	1km North of Daly River Rd	RDVDC055		2008
Woolianna Road	1km North of Daly River Rd	RDVBC055		2004

Darwin Total = 79

Coverage Count Stations

Year: 2010

Table: 4A Stations and Last Year Recorded

Region: Katherine

Road	Location	Station	Comment	Year Last Recorded
Bicentennial Road	1km West of Stuart Highway	UKVDC018		2010
Buchanan Highway	32km East of Top Springs	RKVDC028		2010
Buchanan Hwy	32km West of Top Springs Rd	RKVDC026		2010
Buchanan Hwy	5km South of Victoria Hwy	RKVDC027		2008
Buchanan Hwy	5km South of Victoria Hwy	RKVBC027		2004
Buntine Highway	16km East of Wave Hill	RKVDC029		2010
Buntine Highway	64km West of Wave Hill	RKVDC030		2010
Central Arnhem	5km North of Mainoru T/O	RKVDC034		2009
Central Arnhem	North of Bulman	RKVDC042		2009
Central Arnhem Rd	8km East of Barunga	RKVDC020		2009
Chambers Drive	100m West of Lindsay St (near BMX)	UKVDC023		2010
Chambers Drive	100m South of Lindsay St	UKVDC021		2010
Delamere Road	10km South of Victoria Hwy	RKVDC025		2010
Edith Falls Road	Near Park Entrance	RKVBC041		1999
Edith Falls Road	2km East of Stuart Hwy	RKVDC033		2009
Elsey Cemetery Rd	500m East of Stuart Hwy (Elsey Park)	RKVBC040		2004
Florina Road	100m West of Cossack Rd	UKVDC022		2010
John Hauser Drive	500m East of Mataranka Rd	RKVBC043		2004
John Hauser Drive	500m East of Mataranka Rd	RKVDC043		2009
Elsey Cemetery Access	500m East of Stuart Hwy (Elsey Park)	RKVDC040		2007
Lajamanu Road	10km South of Hooker Ck	RKVBC032		2004
Lajamanu Road	10km South of Hooker Ck	RKVDC032		2008
Lajamanu Road	16km South of Wave Hill	RKVDC031		2010
Lindsay St	North of Katherine Tce	UKVDC015		2008
Mataranka	1km East of Stuart Hwy	RKVDC022		2009
Nathan River Road	5km South of Roper Bar	RKVDC038		2009
Numbulwar Road	5km East of Ngukurr	RKVDC037		2009
Roper Highway	5km East of Hodgson Downs T/O	RKVDC035		2009
Roper Highway	10km East of Roper Bar	RKVDC036		2009
Stuart Highway	Between Bicentennial and Maluka Rds	UKVDC019		2010
Stuart Highway	Between Katherine Tce and Bicentennial Rd	UKVDC020		2008
Stuart Highway	Between Maluka Rd and Crawford St	UKVDC017		2010
Stuart Highway	80km South of Katherine	RKVDC021		2010

Coverage Count Stations

Year: 2010

Table: 4A Stations and Last Year Recorded

Region: Katherine

Road	Location	Station	Comment	Year Last Recorded
Stuart Highway	10km South of Carpentaria Hwy	RKVDC023		2009
Stuart Highway	10km South of Carpentaria Hwy	RKVBC023		2004
Victoria Highway	East of Zimmen Dr	UKVDC014		2008
Victoria Highway	80km West of Willeroo	RKVDC024		2008
Victoria Highway	80km West of Willeroo	RKVBC024		2004

Katherine Total = 38

Coverage Count Stations

Year: 2010

Table: 4A Stations and Last Year Recorded

Region: Tennant Creek

Road	Location	Station	Comment	Year Last Recorded
Austral Downs Road	8km South of Barkly Hwy	RTVDC023		2010
Barkly Highway	10km East of Stuart Highway	RTVDC004		2010
Barkly Highway	In Front of Radio Repeater 8501	RTVDC029		2010
Barkly Stock Route	5km East of Stuart Hwy	RTVDC024		2010
Calvert Road	5km East of Tablelands Hwy	RTVDC025		2009
Carpentaria Highway	2km West of Robinson Rd (Borrooloola T/Off)	RTVDC038		2010
Carpentaria Highway	5km East of Borrooloola	RTVDC032		2010
Carpentaria Highway	5km West of Tablelands Hwy	RTVDC031		2010
Carpentaria Highway	5km East of Tablelands Hwy	RTVDC033		2010
Nathan River Road	2km North of Ryans Bend Rd	RTVDC034		2010
Newcastle Waters Rd	2km West of Stuart Hwy	RTVDC037		2009
Old Bing Bong Rd	5km North of Borrooloola	RTVDC035		2010
Peko Road	100m East of Orlando Rd	UTVDC012		1998
Peko Road	Opp Drive-In (Pole 5221)	UTVDC011		1998
Peko Road	10m West of Ambrose Street	UTVDC003	PREVIOUSLY UTVDP003	2007
Ranken Road	5km East of Brunette Downs	RTVDC028		2009
Stuart Highway	20km North of Elliott	RTVDC020		2010
Stuart Highway	50m South of Blain Street	UTVDC001	PREVIOUSLY UTVDP001	2009
Stuart Highway	15km South of Wauchope	RTVDC021		2010
Stuart Highway	30km North of Barrow Ck	RTVDC022		2010
Tablelands Highway	160km North of Barkly Hwy	RTVDC027		2010
Tablelands Highway	5km South of Carpentaria Hwy	RTVDC030		2010
Warrego Road	1.5km West of Stuart Hwy	UTVDC017		2009
Warrego Road	15km West of Stuart Hwy	UTVDC016	RELOCATED TO UTVDC017	2001
Wollogorang Road	5km East of Robinson River T/O	RTVDC036		2010

Tennant Creek Total = 25

Primary Count Stations
Table: 4B Stations and Last Year Recorded

Year: 2010
Region: Alice Springs

Road	Location	Station	Comment	Year Last Recorded
Larapinta Drive	1km East of Larapinta / Namatjira Int.	RAVDP002		2010
Larapinta Drive	50m West of Battarbee Street	UAVDP013		2010
Larapinta Drive	West of George Crs	UAVDP004		2010
Larapinta Dve	West of Bradshaw Dve	UAVDP006		1998
Larapinta Dve	30km North of Kings Canyon (at jump up)	RAVDP013		2010
Lasseter Highway	500m West of Stuart Highway	RAVDP007		2010
Lasseter Highway	500m East of Yulara / Airport Int.	RAVDP008		2010
Luritja Road	500m East of Kings Canyon Ranger Stn	RAVDP009		2010
Namatjira Drive	5km West of Larapinta Junction	RAVDP011		2010
Plenty Highway	16km East of Stuart Highway	RAVDP004		2010
Ross Highway	6.5km East of Stuart Highway	RAVDP006		2010
Ross Hwy	Between round-a-bout & John Blakeman Bridge	UAVDP011	Changed Traffic Conditions	2010
Stephens Road	50m West of Barrett Drive	UAVDP012		2010
Stott Tce	Between Bath and Hartley St	UAVDP009	Site removed due to damage	2010
Stott Tce	West of Sadadeen Rd	UAVDP008		2010
Stuart Highway	South of Sargeant Street	UAVDP001		1998
Stuart Highway	South of Woods Tce	UAVDP002		2010
Stuart Highway	3km North of Alice Springs	RAVDP001		2010
Stuart Highway	South of Skinner St	UAVDP005		2010
Stuart Highway	At Heavitree Gap	UAVDP007		2010
Stuart Highway	1km North of Airport Turnoff	UAVDP010		2010
Stuart Highway	100km South of Alice Springs	RAVDP010		2010
Stuart Highway	200m North of Kulgera	RAVDP003		2010
Tanami Road	16km West of Stuart Highway	RAVDP005		2010
Tjukururu Road	32km West of Kata Tjuta	RAVDP064		2010
Undoolya Road	West of Kurrajong Dr	UAVDP003		2010

Alice Springs Total = 26

Primary Count Stations
Table: 4B Stations and Last Year Recorded

Year: 2010
Region: Darwin

Road	Location	Station	Comment	Year Last Recorded	
Amy Johnson Ave	500m South of Boulter Rd	UDVDP026			2010
Amy Johnson Ave	50m South of McMillans Rd	UDVDP011	SITE RELOCATED TO UDVDP026 - 2005	2005	
Arnhem Highway	2km West of Adelaide River Brg.	RDVDP007			2010
Arnhem Highway	3km West of South Alligator Brg.	RDVDP008	RELOCATED TO RDVDP018 - 2005	2005	
Arnhem Highway	9.5km East of Point Stuart Rd.	RDVDP018			2010
Arnhem Hwy	500m East of Stuart Hwy	UDVDP019			2010
Bagot Road	50m South of Nermaluk Dr	UDVDP002			2010
Batchelor Road	5km West of Stuart Highway	RDVDP015			2010
Berrimah Road	500m South of Wishart Road - Mk3	UDVDP025			2010
Berrimah Road	500m South of Wishart Road - Inbound	UDVIP025		2005	
Berrimah Road	500m South of Wishart Road - Outbound	UDVOP025		2005	
Cox Peninsula Road	At Pioneer Creek Bridge	RDVDP010			2010
Cox Peninsular Road	4km West of Stuart Highway	RDVDP009			2010
Daly River Road	1km West of Dorat Road	RDVDP037			2010
Dick Ward Drive	At Treatment Works	UDVDP005			2010
Dorat Road	3.5km West of Stuart Hwy	RDVDP022			2010
Dorat Road	At Adelaide River Showgrounds	RDVDP011	RELOCATED TO RDVDP022 - 2005	2005	
Elrundie Ave	200m South of University Ave	UDVDP061			2010
Fog Bay Road	2km West of Cox Peninsular Road	RDVDP032			2010
Gilruth Avenue	At Darwin Highschool Crossing	UDVDP004	SITE REMOVED 2008 DUE TO CONSTRUCTION		2010
Gunn Point Road	700m West of Howard River Bridge	RDVDP021			2010
Howard Springs Road	500m East of Stuart Hwy	UDVDP018			2010
Kakadu Highway	500m East of Stuart Highway	RDVDP012	RELOCATED TO RDVDP044 - 2008	2008	
Kakadu Highway	19km East of Stuart Highway	RDVDP044			2010
Kakadu Highway	3km South of Arnhem Highway	RDVDP004			2010
Lambrick Avenue	200m West of Stuart Highway	UDVDP023			2010
Litchfield Park Road	5km West of Finnis River Crossing	RDVDP035			2010
Litchfield Park Road	2km West of Cox Peninsula Road	RDVDP014			2010
McMillans Road	500m North of Stuart Hwy	UDVDP021			2010
McMillans Road	100m East of Sabine Rd	UDVDP008			2010
McMinn Street	50m East of Daly St	UDVDP007			2010
Oenpelli Road	1km North of Arnhem Highway	RDVDP016			2010
Ooloo Road	2km East of Dorat Road	RDVDP043			2010
Roystonea Ave	100m West of Yarrowonga Rd	UDVDP015	SITE DECOMMISSIONED 2010 DUE TO ROADWORKS		2010
Stuart Highway	10m South of Duke St	UDVDP003			2010
Stuart Highway	200m East of Bagot Rd Intersection	UDVDP001			2010
Stuart Highway	50m West of Amy Johnson Ave	UDVDP014			2010

Primary Count Stations**Table: 4B Stations and Last Year Recorded****Year: 2010**
Region: Darwin

Road	Location	Station	Comment	Year Last Recorded
Stuart Highway	400m East of Berrimah Rd.	UDVDP010		2010
Stuart Highway	500m West of Howard Springs Rd	UDVDP017		2010
Stuart Highway	500m North of Arnhem Hwy	UDVDP020		2010
Stuart Highway	2km North of Manton Dam T/O	RDVDP002		2010
Stuart Highway	500m South of Adelaide River Bridge	RDVDP003		2010
Stuart Highway	2km North of Kakadu Highway	RDVDP005		2010
Temple Terrace	100m South of Stuart Hwy	UDVDP024		2010
Tiger Brennan Drive	800m West of Berrimah Rd.	UDVDP022		2010
Tiger Brennan Drive	200m North of Gothenberg Crs	UDVDP006		2010
Tiger Brennan Drive	500m West of Hook Rd	UDVDP016		2010
Trower Road	50m West of Ryland Rd	UDVDP009		2010
Vanderlin Drive	100m North of Manunda Tce	UDVDP012		2010
Vanderlin Drive	100m West of Lee Point Rd	UDVDP013		2010
Wishart Road	2km West of Elrundie Ave	UDVDP085		2010

Darwin Total = 51

Primary Count Stations
Table: 4B Stations and Last Year Recorded

Year: 2010
Region: East Arnhem

Road	Location	Station	Comment	Year Last Recorded
Central Arnhem Rd	35km West of Dhupuma T/O	REVDP001		2007

East Arnhem Total = 1

Primary Count Stations**Table: 4B Stations and Last Year Recorded**

Year: 2010

Region: Katherine

Road	Location	Station	Comment	Year Last Recorded
Buntine Highway	1km South of Top Springs	RKVDP005		2010
Carpentaria Highway	2km East of Stuart Highway	RKVDP008		2010
Central Arnhem	1km East of Stuart Highway	RKVDP006		2010
Giles Street	Mid Second & Third Streets	UKVDP004		2010
Katherine Gorge	10km East of Stuart Highway	RKVDP009		2010
Roper Highway	44km East of Stuart Highway	RKVBP007		2010
Stuart Highway	20km North of Katherine River Bridge	RKVDP001		2010
Stuart Highway	50m North of Katherine River Bridge	UKVDP001		2010
Stuart Highway	100m South of Victoria Hwy	UKVDP002		2010
Stuart Highway	500m South of Crawford St	UKVDP005		2010
Stuart Highway	6km South of Cutta Cutta Caves	RKVDP012		2010
Stuart Highway	19km North of Carpentaria Hwy	RKVDP003		2010
Victoria Highway	13km West of Stuart Highway	RKVDP004		2010
Victoria Highway	24km West of Timber Creek	RKVDP010		2010
Victoria Hwy	500m West of Katherine Tce	UKVDP003		2010

Katherine Total = 15

Primary Count Stations**Table: 4B Stations and Last Year Recorded****Year: 2010**
Region: Tennant Creek

Road	Location	Station	Comment	Year Last Recorded
Barkly Highway	100km East of Threeways	RTVDP007		2010
Barkly Highway	8km East of Avon Downs	RTVDP005		2010
Peko Road	10m West of Ambrose Street	UTVDP003		1998
Stuart Highway	50m South of Blain Street	UTVDP001		1998
Stuart Highway	100m North of Threeways	RTVDP001		2010
Stuart Highway	5km South of Threeways	RTVDP003		2010
Stuart Highway	50m North of Garnett St	UTVDP002		2010
Stuart Highway	10km South of Tennant Creek	RTVDP002		2010
Tablelands Highway	1km North of Barkly Highway	RTVDP006		2010

Tennant Creek Total = 9

All Stations

Table: 4D Road Closures/Restrictions

Year: 2010

Region: All

Road Name	Station Location	Site Number	Days Affected	Month(s) Affected	Restriction Type	Description	Details
Stuart Highway	8Km North Of Aileron	RAVDC020	2	Jan	Restriction	High Clearance 4Wd Only	Water Over Road
Stuart Highway	8Km North Of Aileron	RAVDC020	15	Jan	Restriction	With Caution	Water Over Road
Stuart Highway	1Km South Of Airport Intersection	RAVDC073	1	Oct	Restriction	With Caution	Water Over Road
Stuart Highway	3Km North Of Alice Springs	RAVDP001	2	Jan	Restriction	High Clearance 4Wd Only	Water Over Road
Stuart Highway	3Km North Of Alice Springs	RAVDP001	15	Jan	Restriction	With Caution	Water Over Road
Stuart Highway	200M North Of Kulgera	RAVDP003	1	Oct	Restriction	With Caution	Water Over Road
Stuart Highway	100Km South Of Alice Springs	RAVDP010	1	Oct	Restriction	With Caution	Water Over Road
Stuart Highway	6Km South Of Cutta Cutta Caves	RKVDP012	1	Dec	Restriction	With Caution	Shoulder Damage
Stuart Highway	20Km North Of Elliott	RTVDC020	32	Jan - Feb	Restriction	With Caution	Water Over Road
Stuart Highway	15Km South Of Wauchope	RTVDC021	32	Jan - Feb	Restriction	With Caution	Water Over Road
Stuart Highway	15Km South Of Wauchope	RTVDC021	6	Dec	Restriction	With Caution	Water Over Road
Stuart Highway	30Km North Of Barrow Ck	RTVDC022	32	Jan - Feb	Restriction	With Caution	Water Over Road
Stuart Highway	30Km North Of Barrow Ck	RTVDC022	6	Dec	Restriction	With Caution	Water Over Road
Stuart Highway	30Km North Of Barrow Ck	RTVDC022	1	Dec	Restriction	With Caution	Water Over Road
Stuart Highway	30Km North Of Barrow Ck	RTVDC022	17	Dec	Restriction	With Caution	Water Over Road
Stuart Highway	100M North Of Threeways	RTVDP001	32	Jan - Feb	Restriction	With Caution	Water Over Road
Stuart Highway	10Km South Of Tennant Creek	RTVDP002	32	Jan - Feb	Restriction	With Caution	Water Over Road
Stuart Highway	10Km South Of Tennant Creek	RTVDP002	6	Dec	Restriction	With Caution	Water Over Road
Stuart Highway	5Km South Of Threeways	RTVDP003	32	Jan - Feb	Restriction	With Caution	Water Over Road
Stuart Highway	South Of Woods Tce	UAVDP002	2	Jan	Restriction	High Clearance 4Wd Only	Water Over Road
Stuart Highway	South Of Woods Tce	UAVDP002	15	Jan	Restriction	With Caution	Water Over Road
Stuart Highway	100M South Of Victoria Hwy	UKVDP002	42	May - Jul	Restriction	Lane Closure	Road Works
Stuart Highway	50M North Of Garnett St	UTVDP002	32	Jan - Feb	Restriction	With Caution	Water Over Road
Stuart Highway	50M North Of Garnett St	UTVDP002	6	Dec	Restriction	With Caution	Water Over Road
Victoria Highway	13Km West Of Stuart Highway	RKVDP004	14	Feb - Mar	Restriction	With Caution	Water Over Road
Victoria Highway	13Km West Of Stuart Highway	RKVDP004	6	Feb - Mar	Restriction	Weight And Or Vehicle Type Restriction	No Over Mass Permit Vehicles
Victoria Highway	24Km West Of Timber Creek	RKVDP010	14	Feb - Mar	Restriction	With Caution	Water Over Road
Victoria Highway	24Km West Of Timber Creek	RKVDP010	6	Feb - Mar	Restriction	Weight And Or Vehicle Type Restriction	No Over Mass Permit Vehicles
Victoria Highway	500M West Of Katherine Tce	UKVDP003	6	Feb - Mar	Restriction	Weight And Or Vehicle Type Restriction	No Over Mass Permit Vehicles
Victoria Highway	500M West Of Katherine Tce	UKVDP003	14	Feb - Mar	Restriction	With Caution	Water Over Road
Buchanan Highway	32Km West Of Top Springs Rd	RKVDC026	29	Mar - Apr	Restriction	High Clearance 4Wd Only	Changing Surface Conditions
Buchanan Highway	32Km West Of Top Springs Rd	RKVDC026	2	May	Restriction	High Clearance 4Wd Only	Changing Surface Conditions
Buchanan Highway	32Km West Of Top Springs Rd	RKVDC026	1	Oct	Restriction	With Caution	Changing Surface Conditions
Buchanan Highway	32Km West Of Top Springs Rd	RKVDC026	5	Oct - Nov	Closure	Impassable	Flooding
Buchanan Highway	32Km West Of Top Springs Rd	RKVDC026	25	Nov - Dec	Closure	Impassable	Flooding
Buchanan Highway	32Km East Of Top Springs	RKVDC028	16	Feb	Restriction	With Caution	Changing Surface Conditions
Buchanan Highway	32Km East Of Top Springs	RKVDC028	28	Feb - Mar	Restriction	High Clearance 4Wd Only	Changing Surface Conditions
Buchanan Highway	32Km East Of Top Springs	RKVDC028	29	Mar - Apr	Restriction	High Clearance 4Wd Only	Changing Surface Conditions
Buchanan Highway	32Km East Of Top Springs	RKVDC028	2	May	Restriction	High Clearance 4Wd Only	Changing Surface Conditions
Buchanan Highway	32Km East Of Top Springs	RKVDC028	81	Oct - Dec	Restriction	With Caution	Changing Surface Conditions

All Stations

Table: 4D Road Closures/Restrictions

Year: 2010

Region: All

Road Name	Station Location	Site Number	Days Affected	Month(s) Affected	Restriction Type	Description	Details
Tanami Road	8Km North Of Papunya Rd	RAVDC040	7	Jan	Restriction	High Clearance 4Wd Only	Road Damage
Tanami Road	8Km North Of Papunya Rd	RAVDC040	35	Jan - Mar	Restriction	High Clearance Only	Road Damage
Tanami Road	8Km North Of Papunya Rd	RAVDC040	13	Mar	Restriction	With Caution	Road Damage
Tanami Road	8Km North Of Papunya Rd	RAVDC040	16	Mar - Apr	Restriction	With Caution	Road Damage
Tanami Road	8Km North Of Papunya Rd	RAVDC040	3	Apr	Restriction	High Clearance 4Wd Only	Flooding
Tanami Road	8Km North Of Papunya Rd	RAVDC040	4	Apr	Restriction	High Clearance 4Wd Only	Road Damage
Tanami Road	8Km North Of Papunya Rd	RAVDC040	23	Apr - May	Restriction	With Caution	Changing Surface Conditions
Tanami Road	8Km North Of Papunya Rd	RAVDC040	9	May	Restriction	High Clearance 4Wd Only	Changing Surface Conditions
Tanami Road	8Km North Of Papunya Rd	RAVDC040	3	Nov	Closure	Impassable	Flooding
Tanami Road	50Km West Of Yuendumu	RAVDC041	7	Jan	Restriction	With Caution	Changing Surface Conditions
Tanami Road	50Km West Of Yuendumu	RAVDC041	6	Jan	Closure	Road Closed	Flooding
Tanami Road	50Km West Of Yuendumu	RAVDC041	3	Jan	Closure	Impassable	Flooding
Tanami Road	50Km West Of Yuendumu	RAVDC041	2	Jan	Closure	Road Closed	Flooding
Tanami Road	50Km West Of Yuendumu	RAVDC041	5	Jan	Restriction	High Clearance 4Wd Only	Water Over Road
Tanami Road	50Km West Of Yuendumu	RAVDC041	4	Jan	Restriction	Weight And Or Vehicle Type Restriction	No Over Mass Permit Vehicles
Tanami Road	50Km West Of Yuendumu	RAVDC041	4	Jan	Restriction	With Caution	Road Damage
Tanami Road	50Km West Of Yuendumu	RAVDC041	7	Jan	Restriction	High Clearance 4Wd Only	Road Damage
Tanami Road	50Km West Of Yuendumu	RAVDC041	13	Mar	Restriction	With Caution	Road Damage
Tanami Road	50Km West Of Yuendumu	RAVDC041	2	Mar	Restriction	High Clearance 4Wd Only	Road Damage
Tanami Road	50Km West Of Yuendumu	RAVDC041	10	Mar	Closure	Impassable	Flooding
Tanami Road	50Km West Of Yuendumu	RAVDC041	3	Apr	Restriction	High Clearance 4Wd Only	Flooding
Tanami Road	50Km West Of Yuendumu	RAVDC041	4	Apr	Closure	Impassable	Flooding
Tanami Road	50Km West Of Yuendumu	RAVDC041	23	Apr - May	Restriction	With Caution	Changing Surface Conditions
Tanami Road	50Km West Of Yuendumu	RAVDC041	9	May	Restriction	High Clearance 4Wd Only	Changing Surface Conditions
Tanami Road	50Km West Of Yuendumu	RAVDC041	4	May	Closure	Impassable	Water Over Road
Tanami Road	50Km West Of Yuendumu	RAVDC041	38	May - Jul	Restriction	With Caution	Changing Surface Conditions
Tanami Road	50Km West Of Yuendumu	RAVDC041	5	Jul	Restriction	Weight And Or Vehicle Type Restriction	Maximum Gvm 4.5 Tonne, Light Vehicles Only
Tanami Road	50Km West Of Yuendumu	RAVDC041	12	Jul	Closure	Impassable	Flooding
Tanami Road	50Km West Of Yuendumu	RAVDC041	2	Jul	Restriction	Weight And Or Vehicle Type Restriction	Maximum Gvm 4.5 Tonne, Light Vehicles Only
Tanami Road	50Km West Of Yuendumu	RAVDC041	62	Jul - Sep	Restriction	High Clearance 4Wd Only	Water Over Road
Tanami Road	50Km West Of Yuendumu	RAVDC041	8	Sep	Closure	Impassable	Flooding
Tanami Road	50Km West Of Yuendumu	RAVDC041	6	Sep	Restriction	With Caution	Changing Surface Conditions
Tanami Road	50Km West Of Yuendumu	RAVDC041	4	Oct	Restriction	Weight And Or Vehicle Type Restriction	Maximum Gvm 4.5 Tonne, Light Vehicles Only
Tanami Road	50Km West Of Yuendumu	RAVDC041	5	Oct	Restriction	High Clearance 4Wd Only	Changing Surface Conditions
Tanami Road	50Km West Of Yuendumu	RAVDC041	4	Nov	Closure	Impassable	Flooding
Tanami Road	50Km West Of Yuendumu	RAVDC041	2	Nov	Restriction	With Caution	Changing Surface Conditions
Tanami Road	50Km West Of Yuendumu	RAVDC041	3	Nov	Closure	Impassable	Flooding
Tanami Road	50Km West Of Yuendumu	RAVDC041	4	Dec	Closure	Impassable	Flooding
Tanami Road	50Km West Of Yuendumu	RAVDC041	8	Dec	Restriction	With Caution	Changing Surface Conditions

All Stations

Year: 2010

Table: 4D Road Closures/Restrictions

Region: All

Road Name	Station Location	Site Number	Days Affected	Month(s) Affected	Restriction Type	Description	Details
Tanami Road	50Km West Of Yuendumu	RAVDC041	2	Dec	Closure	Impassable	Flooding
Tanami Road	50Km West Of Yuendumu	RAVDC041	11	Dec	Restriction	With Caution	Changing Surface Conditions
Tanami Road	16Km West Of Stuart Highway	RAVDP005	13	Mar	Restriction	With Caution	Road Damage
Tanami Road	16Km West Of Stuart Highway	RAVDP005	3	Apr	Restriction	High Clearance 4Wd Only	Flooding
Tanami Road	16Km West Of Stuart Highway	RAVDP005	4	Apr	Restriction	High Clearance 4Wd Only	Road Damage
Tanami Road	16Km West Of Stuart Highway	RAVDP005	23	Apr - May	Restriction	With Caution	Changing Surface Conditions
Tanami Road	16Km West Of Stuart Highway	RAVDP005	3	Nov	Closure	Impassable	Flooding
Plenty Highway	16Km East Of Stuart Highway	RAVDP004	4	Jan	Restriction	With Caution	Changing Surface Conditions
Plenty Highway	16Km East Of Stuart Highway	RAVDP004	4	Jan	Closure	Impassable	Flooding
Plenty Highway	16Km East Of Stuart Highway	RAVDP004	7	Jan	Closure	Road Closed	Flooding
Wollogorang Road	5Km East Of Borroloola	RTVDC032	180	Jan - Jul	Closure	Impassable	Flooding
Wollogorang Road	5Km East Of Borroloola	RTVDC032	178	Jul - Dec	Restriction	High Clearance 4Wd Only	Changing Surface Conditions
Wollogorang Road	5Km East Of Borroloola	RTVDC032	3	Dec	Closure	Impassable	Flooding
Wollogorang Road	5Km East Of Robinson River T/O	RTVDC036	180	Jan - Jul	Closure	Impassable	Flooding
Wollogorang Road	5Km East Of Robinson River T/O	RTVDC036	178	Jul - Dec	Restriction	High Clearance 4Wd Only	Changing Surface Conditions
Wollogorang Road	5Km East Of Robinson River T/O	RTVDC036	3	Dec	Closure	Impassable	Flooding
Barkly Stock Route	5Km East Of Stuart Hwy	RTVDC024	7	Jan	Restriction	With Caution	Changing Surface Conditions
Barkly Stock Route	5Km East Of Stuart Hwy	RTVDC024	114	Jan - Apr	Closure	Impassable	Flooding
Barkly Stock Route	5Km East Of Stuart Hwy	RTVDC024	161	Apr - Oct	Restriction	With Caution	Changing Surface Conditions
Barkly Stock Route	5Km East Of Stuart Hwy	RTVDC024	12	Dec	Closure	Impassable	Flooding
Lajamanu Road	16Km South Of Wave Hill	RKVDC031	118	Jan - Apr	Restriction	With Caution	Changing Surface Conditions
Lajamanu Road	16Km South Of Wave Hill	RKVDC031	167	May - Oct	Restriction	High Clearance 4Wd Only	Road Damage
Lajamanu Road	16Km South Of Wave Hill	RKVDC031	16	Oct	Restriction	With Caution	Changing Surface Conditions
Larapinta Drive	5Km West Of Hermansburg	RAVDC044	7	Jan	Restriction	High Clearance Only	Road Damage
Larapinta Drive	5Km West Of Hermansburg	RAVDC044	3	Jan	Closure	Road Closed	Flooding
Larapinta Drive	5Km West Of Hermansburg	RAVDC044	2	Jan	Closure	Road Closed	Flooding
Larapinta Drive	5Km West Of Hermansburg	RAVDC044	6	Jan	Closure	Road Closed	Flooding
Larapinta Drive	5Km West Of Hermansburg	RAVDC044	44	Jan - Feb	Restriction	With Caution	Road Damage
Larapinta Drive	5Km West Of Hermansburg	RAVDC044	3	Feb - Mar	Closure	Impassable	Flooding
Larapinta Drive	5Km West Of Hermansburg	RAVDC044	3	Mar	Closure	Road Closed	Flooding
Larapinta Drive	5Km West Of Hermansburg	RAVDC044	2	Mar	Closure	Impassable	Flooding
Larapinta Drive	5Km West Of Hermansburg	RAVDC044	8	Mar	Closure	Impassable	Flooding
Larapinta Drive	5Km West Of Hermansburg	RAVDC044	15	Mar	Restriction	With Caution	Road Damage
Larapinta Drive	5Km West Of Hermansburg	RAVDC044	58	Mar - May	Restriction	With Caution	Road Damage
Larapinta Drive	5Km West Of Hermansburg	RAVDC044	42	May - Jul	Restriction	High Clearance 4Wd Only	Changing Surface Conditions
Larapinta Drive	5Km West Of Hermansburg	RAVDC044	16	Jul	Restriction	Weight And Or Vehicle Type Restriction	Maximum Gvm 4.5 Tonne, Light Vehicles Only
Larapinta Drive	5Km West Of Hermansburg	RAVDC044	40	Jul - Aug	Restriction	High Clearance 4Wd Only	Road Damage
Larapinta Drive	5Km West Of Hermansburg	RAVDC044	4	Aug	Closure	Impassable	Flooding
Larapinta Drive	5Km West Of Hermansburg	RAVDC044	14	Aug - Sep	Restriction	High Clearance 4Wd Only	Changing Surface Conditions
Larapinta Drive	5Km West Of Hermansburg	RAVDC044	12	Sep	Closure	Impassable	Flooding
Larapinta Drive	5Km West Of Hermansburg	RAVDC044	5	Sep	Closure	Impassable	Changing Surface Conditions
Larapinta Drive	5Km West Of Hermansburg	RAVDC044	5	Sep	Restriction	With Caution	Changing Surface Conditions

All Stations

Year: 2010

Table: 4D Road Closures/Restrictions

Region: All

Road Name	Station Location	Site Number	Days Affected	Month(s) Affected	Restriction Type	Description	Details
Larapinta Drive	5Km West Of Hermansburg	RAVDC044	5	Oct	Closure	Road Closed	Flooding
Larapinta Drive	5Km West Of Hermansburg	RAVDC044	4	Oct	Restriction	High Clearance 4Wd Only	Changing Surface Conditions
Larapinta Drive	5Km West Of Hermansburg	RAVDC044	3	Nov	Closure	Impassable	Flooding
Larapinta Drive	5Km West Of Hermansburg	RAVDC044	3	Nov	Closure	Impassable	Flooding
Larapinta Drive	5Km West Of Hermansburg	RAVDC044	20	Nov - Dec	Restriction	High Clearance 4Wd Only	Changing Surface Conditions
Larapinta Drive	5Km West Of Hermansburg	RAVDC044	3	Dec	Restriction	High Clearance Only	Changing Surface Conditions
Larapinta Drive	5Km West Of Hermansburg	RAVDC044	4	Dec	Closure	Impassable	Flooding
Larapinta Drive	5Km West Of Hermansburg	RAVDC044	19	Dec	Restriction	High Clearance Only	Changing Surface Conditions
Larapinta Drive	5Km West Of Areyonga Road	RAVDC077	7	Jan	Restriction	High Clearance Only	Road Damage
Larapinta Drive	5Km West Of Areyonga Road	RAVDC077	3	Jan	Closure	Road Closed	Flooding
Larapinta Drive	5Km West Of Areyonga Road	RAVDC077	2	Jan	Closure	Road Closed	Flooding
Larapinta Drive	5Km West Of Areyonga Road	RAVDC077	6	Jan	Closure	Road Closed	Flooding
Larapinta Drive	5Km West Of Areyonga Road	RAVDC077	44	Jan - Feb	Restriction	With Caution	Road Damage
Larapinta Drive	5Km West Of Areyonga Road	RAVDC077	3	Feb - Mar	Closure	Impassable	Flooding
Larapinta Drive	5Km West Of Areyonga Road	RAVDC077	3	Mar	Closure	Road Closed	Flooding
Larapinta Drive	5Km West Of Areyonga Road	RAVDC077	2	Mar	Closure	Impassable	Flooding
Larapinta Drive	5Km West Of Areyonga Road	RAVDC077	8	Mar	Closure	Impassable	Flooding
Larapinta Drive	5Km West Of Areyonga Road	RAVDC077	15	Mar	Restriction	With Caution	Road Damage
Larapinta Drive	5Km West Of Areyonga Road	RAVDC077	58	Mar - May	Restriction	With Caution	Road Damage
Larapinta Drive	5Km West Of Areyonga Road	RAVDC077	42	May - Jul	Restriction	High Clearance 4Wd Only	Changing Surface Conditions
Larapinta Drive	5Km West Of Areyonga Road	RAVDC077	16	Jul	Restriction	Weight And Or Vehicle Type Restriction	Maximum Gvm 4.5 Tonne, Light Vehicles Only
Larapinta Drive	5Km West Of Areyonga Road	RAVDC077	40	Jul - Aug	Restriction	High Clearance 4Wd Only	Road Damage
Larapinta Drive	5Km West Of Areyonga Road	RAVDC077	4	Aug	Closure	Impassable	Flooding
Larapinta Drive	5Km West Of Areyonga Road	RAVDC077	14	Aug - Sep	Restriction	High Clearance 4Wd Only	Changing Surface Conditions
Larapinta Drive	5Km West Of Areyonga Road	RAVDC077	12	Sep	Closure	Impassable	Flooding
Larapinta Drive	5Km West Of Areyonga Road	RAVDC077	5	Sep	Closure	Impassable	Changing Surface Conditions
Larapinta Drive	5Km West Of Areyonga Road	RAVDC077	5	Sep	Restriction	With Caution	Changing Surface Conditions
Larapinta Drive	5Km West Of Areyonga Road	RAVDC077	5	Oct	Closure	Road Closed	Flooding
Larapinta Drive	5Km West Of Areyonga Road	RAVDC077	4	Oct	Restriction	High Clearance 4Wd Only	Changing Surface Conditions
Larapinta Drive	5Km West Of Areyonga Road	RAVDC077	3	Nov	Closure	Impassable	Flooding
Larapinta Drive	5Km West Of Areyonga Road	RAVDC077	3	Nov	Closure	Impassable	Flooding
Larapinta Drive	5Km West Of Areyonga Road	RAVDC077	20	Nov - Dec	Restriction	High Clearance 4Wd Only	Changing Surface Conditions
Larapinta Drive	5Km West Of Areyonga Road	RAVDC077	3	Dec	Restriction	High Clearance Only	Changing Surface Conditions
Larapinta Drive	5Km West Of Areyonga Road	RAVDC077	4	Dec	Closure	Impassable	Flooding
Larapinta Drive	5Km West Of Areyonga Road	RAVDC077	19	Dec	Restriction	High Clearance Only	Changing Surface Conditions
Larapinta Drive	1Km East Of Larapinta / Namatjira Int.	RAVDP002	2	Jan	Closure	Road Closed	Flooding
Larapinta Drive	1Km East Of Larapinta / Namatjira Int.	RAVDP002	2	Jan	Closure	Impassable	Flooding
Larapinta Drive	1Km East Of Larapinta / Namatjira Int.	RAVDP002	44	Jan - Feb	Restriction	With Caution	Road Damage
Larapinta Drive	1Km East Of Larapinta / Namatjira Int.	RAVDP002	1	Jan	Closure	Impassable	Flooding
Larapinta Drive	1Km East Of Larapinta / Namatjira Int.	RAVDP002	8	Mar	Closure	Impassable	Flooding
Larapinta Drive	1Km East Of Larapinta / Namatjira Int.	RAVDP002	15	Mar	Restriction	With Caution	Road Damage
Larapinta Drive	1Km East Of Larapinta / Namatjira Int.	RAVDP002	5	Sep	Closure	Impassable	Changing Surface Conditions

All Stations

Table: 4D Road Closures/Restrictions

Year: 2010

Region: All

Road Name	Station Location	Site Number	Days Affected	Month(s) Affected	Restriction Type	Description	Details
Larapinta Drive	30Km North Of Kings Canyon (At Jump Up)	RAVDP013	7	Jan	Restriction	High Clearance Only	Road Damage
Larapinta Drive	30Km North Of Kings Canyon (At Jump Up)	RAVDP013	3	Jan	Closure	Road Closed	Flooding
Larapinta Drive	30Km North Of Kings Canyon (At Jump Up)	RAVDP013	2	Jan	Closure	Road Closed	Flooding
Larapinta Drive	30Km North Of Kings Canyon (At Jump Up)	RAVDP013	6	Jan	Closure	Road Closed	Flooding
Larapinta Drive	30Km North Of Kings Canyon (At Jump Up)	RAVDP013	44	Jan - Feb	Restriction	With Caution	Road Damage
Larapinta Drive	30Km North Of Kings Canyon (At Jump Up)	RAVDP013	3	Feb - Mar	Closure	Impassable	Flooding
Larapinta Drive	30Km North Of Kings Canyon (At Jump Up)	RAVDP013	3	Mar	Closure	Road Closed	Flooding
Larapinta Drive	30Km North Of Kings Canyon (At Jump Up)	RAVDP013	2	Mar	Closure	Impassable	Flooding
Larapinta Drive	30Km North Of Kings Canyon (At Jump Up)	RAVDP013	8	Mar	Closure	Impassable	Flooding
Larapinta Drive	30Km North Of Kings Canyon (At Jump Up)	RAVDP013	15	Mar	Restriction	With Caution	Road Damage
Larapinta Drive	30Km North Of Kings Canyon (At Jump Up)	RAVDP013	58	Mar - May	Restriction	With Caution	Road Damage
Larapinta Drive	30Km North Of Kings Canyon (At Jump Up)	RAVDP013	42	May - Jul	Restriction	High Clearance 4Wd Only	Changing Surface Conditions
Larapinta Drive	30Km North Of Kings Canyon (At Jump Up)	RAVDP013	16	Jul	Restriction	Weight And Or Vehicle Type Restriction	Maximum Gvm 4.5 Tonne, Light Vehicles Only
Larapinta Drive	30Km North Of Kings Canyon (At Jump Up)	RAVDP013	40	Jul - Aug	Restriction	High Clearance 4Wd Only	Road Damage
Larapinta Drive	30Km North Of Kings Canyon (At Jump Up)	RAVDP013	4	Aug	Closure	Impassable	Flooding
Larapinta Drive	30Km North Of Kings Canyon (At Jump Up)	RAVDP013	14	Aug - Sep	Restriction	High Clearance 4Wd Only	Changing Surface Conditions
Larapinta Drive	30Km North Of Kings Canyon (At Jump Up)	RAVDP013	12	Sep	Closure	Impassable	Flooding
Larapinta Drive	30Km North Of Kings Canyon (At Jump Up)	RAVDP013	5	Sep	Closure	Impassable	Changing Surface Conditions
Larapinta Drive	30Km North Of Kings Canyon (At Jump Up)	RAVDP013	5	Sep	Restriction	With Caution	Changing Surface Conditions
Larapinta Drive	30Km North Of Kings Canyon (At Jump Up)	RAVDP013	5	Oct	Closure	Road Closed	Flooding
Larapinta Drive	30Km North Of Kings Canyon (At Jump Up)	RAVDP013	4	Oct	Restriction	High Clearance 4Wd Only	Changing Surface Conditions
Larapinta Drive	30Km North Of Kings Canyon (At Jump Up)	RAVDP013	3	Nov	Closure	Impassable	Flooding
Larapinta Drive	30Km North Of Kings Canyon (At Jump Up)	RAVDP013	3	Nov	Closure	Impassable	Flooding
Larapinta Drive	30Km North Of Kings Canyon (At Jump Up)	RAVDP013	20	Nov - Dec	Restriction	High Clearance 4Wd Only	Changing Surface Conditions
Larapinta Drive	30Km North Of Kings Canyon (At Jump Up)	RAVDP013	3	Dec	Restriction	High Clearance Only	Changing Surface Conditions
Larapinta Drive	30Km North Of Kings Canyon (At Jump Up)	RAVDP013	4	Dec	Closure	Impassable	Flooding
Larapinta Drive	30Km North Of Kings Canyon (At Jump Up)	RAVDP013	19	Dec	Restriction	High Clearance Only	Changing Surface Conditions
Larapinta Drive	West Of Van Senden Ave	UAVDC033	2	Jan	Closure	Road Closed	Flooding
Larapinta Drive	West Of Van Senden Ave	UAVDC033	2	Jan	Closure	Impassable	Flooding
Larapinta Drive	West Of Van Senden Ave	UAVDC033	44	Jan - Feb	Restriction	With Caution	Road Damage
Larapinta Drive	West Of Van Senden Ave	UAVDC033	1	Jan	Closure	Impassable	Flooding
Larapinta Drive	West Of Van Senden Ave	UAVDC033	5	Sep	Closure	Impassable	Changing Surface Conditions
Larapinta Drive	At Alice Springs Town Boundary	UAVDC044	2	Jan	Closure	Road Closed	Flooding
Larapinta Drive	At Alice Springs Town Boundary	UAVDC044	2	Jan	Closure	Impassable	Flooding
Larapinta Drive	At Alice Springs Town Boundary	UAVDC044	44	Jan - Feb	Restriction	With Caution	Road Damage
Larapinta Drive	At Alice Springs Town Boundary	UAVDC044	1	Jan	Closure	Impassable	Flooding
Larapinta Drive	At Alice Springs Town Boundary	UAVDC044	8	Mar	Closure	Impassable	Flooding
Larapinta Drive	At Alice Springs Town Boundary	UAVDC044	15	Mar	Restriction	With Caution	Road Damage
Larapinta Drive	At Alice Springs Town Boundary	UAVDC044	5	Sep	Closure	Impassable	Changing Surface Conditions
Larapinta Drive	West Of George Crs	UAVDP004	2	Jan	Closure	Road Closed	Flooding
Larapinta Drive	West Of George Crs	UAVDP004	2	Jan	Closure	Impassable	Flooding
Larapinta Drive	West Of George Crs	UAVDP004	44	Jan - Feb	Restriction	With Caution	Road Damage

All Stations

Table: 4D Road Closures/Restrictions

Year: 2010

Region: All

Road Name	Station Location	Site Number	Days Affected	Month(s) Affected	Restriction Type	Description	Details
Larapinta Drive	West Of George Crs	UAVDP004	1	Jan	Closure	Impassable	Flooding
Larapinta Drive	West Of George Crs	UAVDP004	5	Sep	Closure	Impassable	Changing Surface Conditions
Larapinta Drive	50M West Of Battarbee Street	UAVDP013	2	Jan	Closure	Road Closed	Flooding
Larapinta Drive	50M West Of Battarbee Street	UAVDP013	2	Jan	Closure	Impassable	Flooding
Larapinta Drive	50M West Of Battarbee Street	UAVDP013	44	Jan - Feb	Restriction	With Caution	Road Damage
Larapinta Drive	50M West Of Battarbee Street	UAVDP013	1	Jan	Closure	Impassable	Flooding
Larapinta Drive	50M West Of Battarbee Street	UAVDP013	5	Sep	Closure	Impassable	Changing Surface Conditions
Tablelands Highway	160Km North Of Barkly Hwy	RTVDC027	7	Jan	Restriction	With Caution	Road Works
Tablelands Highway	160Km North Of Barkly Hwy	RTVDC027	35	Jan - Feb	Restriction	Weight And Or Vehicle Type Restriction	No Over Mass Permit Vehicles
Tablelands Highway	160Km North Of Barkly Hwy	RTVDC027	37	Feb - Mar	Restriction	Weight And Or Vehicle Type Restriction	Maximum Gvm 8 Tonne
Tablelands Highway	160Km North Of Barkly Hwy	RTVDC027	117	Feb - Jun	Restriction	With Caution	Water Over Road
Tablelands Highway	160Km North Of Barkly Hwy	RTVDC027	295	Mar - Dec	Restriction	Weight And Or Vehicle Type Restriction	No Over Mass Permit Vehicles
Tablelands Highway	5Km South Of Carpentaria Hwy	RTVDC030	35	Jan - Feb	Restriction	Weight And Or Vehicle Type Restriction	No Over Mass Permit Vehicles
Tablelands Highway	5Km South Of Carpentaria Hwy	RTVDC030	37	Feb - Mar	Restriction	Weight And Or Vehicle Type Restriction	Maximum Gvm 8 Tonne
Tablelands Highway	5Km South Of Carpentaria Hwy	RTVDC030	117	Feb - Jun	Restriction	With Caution	Water Over Road
Tablelands Highway	5Km South Of Carpentaria Hwy	RTVDC030	295	Mar - Dec	Restriction	Weight And Or Vehicle Type Restriction	No Over Mass Permit Vehicles
Tablelands Highway	1Km North Of Barkly Highway	RTVDP006	35	Jan - Feb	Restriction	Weight And Or Vehicle Type Restriction	No Over Mass Permit Vehicles
Tablelands Highway	1Km North Of Barkly Highway	RTVDP006	37	Feb - Mar	Restriction	Weight And Or Vehicle Type Restriction	Maximum Gvm 8 Tonne
Tablelands Highway	1Km North Of Barkly Highway	RTVDP006	117	Feb - Jun	Restriction	With Caution	Water Over Road
Tablelands Highway	1Km North Of Barkly Highway	RTVDP006	295	Mar - Dec	Restriction	Weight And Or Vehicle Type Restriction	No Over Mass Permit Vehicles
Buntine Highway	10Km South Of Victoria Hwy	RKVDC025	33	Feb - Mar	Restriction	Weight And Or Vehicle Type Restriction	No Over Mass Permit Vehicles
Buntine Highway	16Km East Of Wave Hill	RKVDC029	8	Jan	Restriction	Weight And Or Vehicle Type Restriction	No Over Mass Permit Vehicles
Buntine Highway	16Km East Of Wave Hill	RKVDC029	3	Jan	Closure	Impassable	Flooding
Buntine Highway	16Km East Of Wave Hill	RKVDC029	33	Feb - Mar	Restriction	Weight And Or Vehicle Type Restriction	No Over Mass Permit Vehicles
Buntine Highway	16Km East Of Wave Hill	RKVDC029	2	Mar	Closure	Impassable	Flooding
Buntine Highway	64Km West Of Wave Hill	RKVDC030	8	Jan	Restriction	Weight And Or Vehicle Type Restriction	60% Axle Group Limit, Maximum 13 Axles
Buntine Highway	64Km West Of Wave Hill	RKVDC030	3	Jan	Closure	Impassable	Flooding
Buntine Highway	64Km West Of Wave Hill	RKVDC030	54	Jan - Mar	Restriction	High Clearance 4Wd Only	Water Over Road
Buntine Highway	64Km West Of Wave Hill	RKVDC030	33	Feb - Mar	Restriction	Weight And Or Vehicle Type Restriction	No Over Mass Permit Vehicles

All Stations

Year: 2010

Table: 4D Road Closures/Restrictions

Region: All

Road Name	Station Location	Site Number	Days Affected	Month(s) Affected	Restriction Type	Description	Details
Buntine Highway	64Km West Of Wave Hill	RKVDC030	2	Mar	Closure	Impassable	Flooding
Buntine Highway	64Km West Of Wave Hill	RKVDC030	10	Mar	Closure	Impassable	Flooding
Buntine Highway	64Km West Of Wave Hill	RKVDC030	19	May - Jun	Restriction	High Clearance 4Wd Only	Changing Surface Conditions
Buntine Highway	64Km West Of Wave Hill	RKVDC030	7	Jul	Restriction	Weight And Or Vehicle Type Restriction	Maximum Gvm 8 Tonne
Buntine Highway	64Km West Of Wave Hill	RKVDC030	80	Oct - Dec	Restriction	With Caution	Changing Surface Conditions
Buntine Highway	1Km South Of Top Springs	RKVDP005	8	Jan	Restriction	Weight And Or Vehicle Type Restriction	No Over Mass Permit Vehicles
Buntine Highway	1Km South Of Top Springs	RKVDP005	3	Jan	Closure	Impassable	Flooding
Buntine Highway	1Km South Of Top Springs	RKVDP005	33	Feb - Mar	Restriction	Weight And Or Vehicle Type Restriction	No Over Mass Permit Vehicles
Buntine Highway	1Km South Of Top Springs	RKVDP005	2	Mar	Closure	Impassable	Flooding
Carpentaria Highway	2Km East Of Stuart Highway	RKVDP008	37	Feb - Mar	Restriction	Weight And Or Vehicle Type Restriction	No Over Mass Permit Vehicles
Carpentaria Highway	2Km East Of Stuart Highway	RKVDP008	7	Feb	Restriction	Weight And Or Vehicle Type Restriction	No Over Mass Permit Vehicles
Carpentaria Highway	2Km East Of Stuart Highway	RKVDP008	3	Dec	Restriction	With Caution	Shoulder Damage
Carpentaria Highway	5Km West Of Tablelands Hwy	RTVDC031	37	Feb - Mar	Restriction	Weight And Or Vehicle Type Restriction	No Over Mass Permit Vehicles
Carpentaria Highway	5Km West Of Tablelands Hwy	RTVDC031	7	Feb	Restriction	Weight And Or Vehicle Type Restriction	No Over Mass Permit Vehicles
Carpentaria Highway	5Km West Of Tablelands Hwy	RTVDC031	3	Dec	Restriction	With Caution	Shoulder Damage
Carpentaria Highway	5Km East Of Tablelands Hwy	RTVDC033	29	Feb - Mar	Restriction	With Caution	Water Over Road
Carpentaria Highway	5Km East Of Tablelands Hwy	RTVDC033	3	Dec	Restriction	With Caution	Water Over Road
Carpentaria Highway	2Km West Of Robinson Rd (Borroloola T/Off)	RTVDC038	29	Feb - Mar	Restriction	With Caution	Water Over Road
Carpentaria Highway	2Km West Of Robinson Rd (Borroloola T/Off)	RTVDC038	3	Dec	Restriction	With Caution	Water Over Road
Kintore Road	32Km West Of Tanami Rd	RAVDC042	11	Jan	Closure	Road Closed	Flooding
Kintore Road	32Km West Of Tanami Rd	RAVDC042	4	Jan	Restriction	High Clearance Only	Road Damage
Kintore Road	32Km West Of Tanami Rd	RAVDC042	6	Jan	Restriction	High Clearance 4Wd Only	Road Damage
Kintore Road	32Km West Of Tanami Rd	RAVDC042	34	Jan - Mar	Restriction	With Caution	Road Damage
Kintore Road	32Km West Of Tanami Rd	RAVDC042	3	Mar	Closure	Road Closed	Flooding
Kintore Road	32Km West Of Tanami Rd	RAVDC042	9	Mar	Closure	Impassable	Flooding
Kintore Road	32Km West Of Tanami Rd	RAVDC042	5	Mar	Restriction	With Caution	Road Damage
Kintore Road	32Km West Of Tanami Rd	RAVDC042	3	Apr	Restriction	High Clearance 4Wd Only	Water Over Road
Kintore Road	32Km West Of Tanami Rd	RAVDC042	5	Apr	Closure	Impassable	Flooding
Kintore Road	32Km West Of Tanami Rd	RAVDC042	8	Apr	Restriction	Weight And Or Vehicle Type Restriction	100% Legal Limits, Maximum 7 Axles
Kintore Road	32Km West Of Tanami Rd	RAVDC042	11	May	Closure	Impassable	Changing Surface Conditions
Kintore Road	32Km West Of Tanami Rd	RAVDC042	38	May - Jul	Restriction	With Caution	Changing Surface Conditions
Kintore Road	32Km West Of Tanami Rd	RAVDC042	5	Jul	Restriction	Weight And Or Vehicle Type Restriction	Maximum Gvm 4.5 Tonne, Light Vehicles Only
Kintore Road	32Km West Of Tanami Rd	RAVDC042	17	Jul	Closure	Impassable	Flooding
Kintore Road	32Km West Of Tanami Rd	RAVDC042	38	Jul - Aug	Restriction	High Clearance 4Wd Only	Changing Surface Conditions

All Stations

Table: 4D Road Closures/Restrictions

Year: 2010

Region: All

Road Name	Station Location	Site Number	Days Affected	Month(s) Affected	Restriction Type	Description	Details
Kintore Road	32Km West Of Tanami Rd	RAVDC042	14	Aug - Sep	Restriction	With Caution	Changing Surface Conditions
Kintore Road	32Km West Of Tanami Rd	RAVDC042	14	Sep	Closure	Impassable	Flooding
Kintore Road	32Km West Of Tanami Rd	RAVDC042	4	Oct	Restriction	Weight And Or Vehicle Type Restriction	Maximum Gvm 4.5 Tonne, Light Vehicles Only
Kintore Road	32Km West Of Tanami Rd	RAVDC042	5	Oct	Restriction	High Clearance 4Wd Only	Changing Surface Conditions
Kintore Road	32Km West Of Tanami Rd	RAVDC042	5	Nov	Closure	Impassable	Flooding
Kintore Road	32Km West Of Tanami Rd	RAVDC042	5	Nov	Restriction	Weight And Or Vehicle Type Restriction	100% Legal Limits, Maximum 13 Axles
Kintore Road	32Km West Of Tanami Rd	RAVDC042	28	Nov - Dec	Restriction	With Caution	Changing Surface Conditions
Kintore Road	32Km West Of Tanami Rd	RAVDC042	2	Dec	Closure	Impassable	Flooding
Kintore Road	32Km West Of Tanami Rd	RAVDC042	11	Dec	Restriction	With Caution	Changing Surface Conditions
Mulga Park Road	16Km West Of Stuart Hwy	RAVDC065	280	Jan - Oct	Restriction	With Caution	Changing Surface Conditions
Mulga Park Road	16Km West Of Stuart Hwy	RAVDC065	8	Oct	Closure	Impassable	Flooding
Mulga Park Road	16Km West Of Stuart Hwy	RAVDC065	5	Oct	Closure	Road Closed	Flooding
Mulga Park Road	16Km West Of Stuart Hwy	RAVDC065	4	Oct	Restriction	High Clearance 4Wd Only	Changing Surface Conditions
Mulga Park Road	16Km West Of Stuart Hwy	RAVDC065	4	Nov	Closure	Impassable	Flooding
Mulga Park Road	16Km West Of Stuart Hwy	RAVDC065	43	Nov - Dec	Restriction	High Clearance 4Wd Only	Changing Surface Conditions
Mulga Park Road	8Km South Of Lasseter Hwy	RAVDC066	280	Jan - Oct	Restriction	With Caution	Changing Surface Conditions
Mulga Park Road	8Km South Of Lasseter Hwy	RAVDC066	8	Oct	Closure	Impassable	Flooding
Mulga Park Road	8Km South Of Lasseter Hwy	RAVDC066	5	Oct	Closure	Road Closed	Flooding
Mulga Park Road	8Km South Of Lasseter Hwy	RAVDC066	4	Oct	Restriction	High Clearance 4Wd Only	Changing Surface Conditions
Mulga Park Road	8Km South Of Lasseter Hwy	RAVDC066	4	Nov	Closure	Impassable	Flooding
Mulga Park Road	8Km South Of Lasseter Hwy	RAVDC066	43	Nov - Dec	Restriction	High Clearance 4Wd Only	Changing Surface Conditions
Port Keats Road	5Km West Of Daly River Crossing	RDVDC056	89	Jan - Mar	Restriction	Weight And Or Vehicle Type Restriction	Maximum Gvm 4.5 Tonne, Light Vehicles Only
Port Keats Road	5Km West Of Daly River Crossing	RDVDC056	43	Mar - May	Restriction	Weight And Or Vehicle Type Restriction	Maximum Gvm 4.5 Tonne, Light Vehicles Only
Port Keats Road	5Km West Of Daly River Crossing	RDVDC056	257	Apr - Dec	Restriction	With Caution	Road Works
Port Keats Road	5Km West Of Daly River Crossing	RDVDC056	7	May	Restriction	Weight And Or Vehicle Type Restriction	80% Axle Group Limit, Maximum 13 Axles
Port Keats Road	5Km West Of Daly River Crossing	RDVDC056	23	May - Jun	Restriction	Weight And Or Vehicle Type Restriction	Maximum Gvm 4.5 Tonne, Light Vehicles Only
Port Keats Road	5Km West Of Daly River Crossing	RDVDC056	14	Jun	Restriction	Weight And Or Vehicle Type Restriction	Maximum Gvm 4.5 Tonne, Light Vehicles Only
Port Keats Road	5Km West Of Daly River Crossing	RDVDC056	5	Jun	Restriction	Weight And Or Vehicle Type Restriction	80% Axle Group Limit, Maximum 13 Axles
Port Keats Road	5Km West Of Daly River Crossing	RDVDC056	3	Jul	Restriction	Weight And Or Vehicle Type Restriction	Maximum Gvm 8 Tonne
Port Keats Road	5Km West Of Daly River Crossing	RDVDC056	3	Oct	Restriction	Weight And Or Vehicle Type Restriction	Maximum Gvm 8 Tonne
Port Keats Road	5Km West Of Daly River Crossing	RDVDC056	19	Oct - Nov	Restriction	Weight And Or Vehicle Type Restriction	100% Legal Limits, Maximum 13 Axles

All Stations **Year: 2010**
Table: 4D Road Closures/Restrictions **Region: All**

Road Name	Station Location	Site Number	Days Affected	Month(s) Affected	Restriction Type	Description	Details
Port Keats Road	5Km West Of Daly River Crossing	RDVDC056	4	Nov	Restriction	Weight And Or Vehicle Type Restriction	100% Legal Limits, Maximum 13 Axles
Port Keats Road	5Km West Of Daly River Crossing	RDVDC056	1	Nov	Restriction	Weight And Or Vehicle Type Restriction	Maximum Gvm 8 Tonne
Port Keats Road	5Km West Of Daly River Crossing	RDVDC056	1	Nov	Restriction	Weight And Or Vehicle Type Restriction	100% Legal Limits, Maximum 13 Axles
Port Keats Road	5Km West Of Daly River Crossing	RDVDC056	20	Nov	Restriction	Weight And Or Vehicle Type Restriction	80% Axle Group Limit, Maximum 13 Axles
Port Keats Road	5Km West Of Daly River Crossing	RDVDC056	1	Nov	Restriction	Weight And Or Vehicle Type Restriction	80% Axle Group Limit, Maximum 13 Axles
Port Keats Road	5Km West Of Daly River Crossing	RDVDC056	10	Nov - Dec	Restriction	Weight And Or Vehicle Type Restriction	80% Axle Group Limit, Maximum 7 Axles
Port Keats Road	5Km West Of Daly River Crossing	RDVDC056	11	Dec	Restriction	Weight And Or Vehicle Type Restriction	80% Axle Group Limit, Maximum 7 Axles
Port Keats Road	5Km West Of Daly River Crossing	RDVDC056	19	Dec	Restriction	Weight And Or Vehicle Type Restriction	Maximum Gvm 8 Tonne
Central Arnhem Road	1Km East Of Stuart Highway	RKVDP006	14	Apr - May	Restriction	Weight And Or Vehicle Type Restriction	80% Axle Group Limit, Maximum 7 Axles
Finke Road	10Km East Of Stuart Hwy	RAVDC069	14	Jan	Restriction	High Clearance Only	Changing Surface Conditions
Finke Road	10Km East Of Stuart Hwy	RAVDC069	9	Feb	Closure	Impassable	Flooding
Finke Road	10Km East Of Stuart Hwy	RAVDC069	5	Feb	Restriction	High Clearance Only	Road Damage
Finke Road	10Km East Of Stuart Hwy	RAVDC069	13	Feb - Mar	Closure	Impassable	Flooding
Finke Road	10Km East Of Stuart Hwy	RAVDC069	15	Mar	Restriction	With Caution	Road Damage
Finke Road	10Km East Of Stuart Hwy	RAVDC069	2	Apr	Closure	Impassable	Road Damage
Finke Road	10Km East Of Stuart Hwy	RAVDC069	9	Apr	Closure	Road Closed	Flooding
Finke Road	10Km East Of Stuart Hwy	RAVDC069	20	Apr - May	Restriction	High Clearance 4Wd Only	Road Damage
Finke Road	10Km East Of Stuart Hwy	RAVDC069	70	May - Jul	Restriction	High Clearance 4Wd Only	Road Damage
Finke Road	10Km East Of Stuart Hwy	RAVDC069	4	Jul	Closure	Impassable	Flooding
Finke Road	10Km East Of Stuart Hwy	RAVDC069	14	Jul	Restriction	Weight And Or Vehicle Type Restriction	Maximum Gvm 4.5 Tonne, Light Vehicles Only
Finke Road	10Km East Of Stuart Hwy	RAVDC069	16	Jul - Aug	Restriction	High Clearance 4Wd Only	Changing Surface Conditions
Finke Road	10Km East Of Stuart Hwy	RAVDC069	12	Aug	Restriction	High Clearance 4Wd Only	Water Over Road
Finke Road	10Km East Of Stuart Hwy	RAVDC069	4	Aug	Closure	Impassable	Flooding
Finke Road	10Km East Of Stuart Hwy	RAVDC069	17	Aug - Sep	Restriction	High Clearance 4Wd Only	Changing Surface Conditions
Finke Road	10Km East Of Stuart Hwy	RAVDC069	9	Sep	Closure	Impassable	Flooding
Finke Road	10Km East Of Stuart Hwy	RAVDC069	9	Sep	Restriction	With Caution	Changing Surface Conditions
Finke Road	10Km East Of Stuart Hwy	RAVDC069	5	Oct	Closure	Impassable	Flooding
Finke Road	10Km East Of Stuart Hwy	RAVDC069	4	Oct	Restriction	High Clearance 4Wd Only	Changing Surface Conditions
Finke Road	10Km East Of Stuart Hwy	RAVDC069	2	Oct	Closure	Road Closed	Flooding
Finke Road	10Km East Of Stuart Hwy	RAVDC069	3	Oct	Restriction	With Caution	Water Over Road
Finke Road	10Km East Of Stuart Hwy	RAVDC069	4	Oct	Restriction	High Clearance 4Wd Only	Changing Surface Conditions
Finke Road	10Km East Of Stuart Hwy	RAVDC069	49	Oct - Dec	Restriction	High Clearance 4Wd Only	Changing Surface Conditions
Finke Road	10Km East Of Stuart Hwy	RAVDC069	25	Dec	Restriction	High Clearance 4Wd Only	Changing Surface Conditions

All Stations

Table: 4D Road Closures/Restrictions

Year: 2010

Region: All

Road Name	Station Location	Site Number	Days Affected	Month(s) Affected	Restriction Type	Description	Details
The Garden Road	5Km East Of Stuart Hwy	RAVDC032	7	Jan	Restriction	With Caution	Changing Surface Conditions
The Garden Road	5Km East Of Stuart Hwy	RAVDC032	16	Jan	Closure	Road Closed	Flooding
The Garden Road	5Km East Of Stuart Hwy	RAVDC032	7	Jan	Closure	Impassable	Road Damage
The Garden Road	5Km East Of Stuart Hwy	RAVDC032	4	Feb - Mar	Closure	Impassable	Road Damage
The Garden Road	5Km East Of Stuart Hwy	RAVDC032	32	Mar - Apr	Closure	Impassable	Flooding
The Garden Road	5Km East Of Stuart Hwy	RAVDC032	146	Apr - Aug	Restriction	High Clearance 4Wd Only	Changing Surface Conditions
The Garden Road	5Km East Of Stuart Hwy	RAVDC032	4	Aug	Closure	Impassable	Flooding
The Garden Road	5Km East Of Stuart Hwy	RAVDC032	8	Aug - Sep	Restriction	High Clearance 4Wd Only	Changing Surface Conditions
The Garden Road	5Km East Of Stuart Hwy	RAVDC032	22	Sep	Closure	Impassable	Flooding
The Garden Road	5Km East Of Stuart Hwy	RAVDC032	54	Sep - Nov	Restriction	High Clearance 4Wd Only	Changing Surface Conditions
The Garden Road	5Km East Of Stuart Hwy	RAVDC032	4	Nov	Closure	Impassable	Flooding
The Garden Road	5Km East Of Stuart Hwy	RAVDC032	43	Nov - Dec	Restriction	High Clearance 4Wd Only	Changing Surface Conditions
Ernest Giles Road	2Km West Of Henbury Crater T/O	RAVDC060	60	Jan - Mar	Restriction	With Caution	Changing Surface Conditions
Ernest Giles Road	2Km West Of Henbury Crater T/O	RAVDC060	19	Mar	Closure	Impassable	Flooding
Ernest Giles Road	2Km West Of Henbury Crater T/O	RAVDC060	26	Mar - Apr	Restriction	High Clearance 4Wd Only	Road Damage
Ernest Giles Road	2Km West Of Henbury Crater T/O	RAVDC060	10	Apr	Closure	Impassable	Flooding
Ernest Giles Road	2Km West Of Henbury Crater T/O	RAVDC060	14	Jul	Closure	Impassable	Flooding
Ernest Giles Road	2Km West Of Henbury Crater T/O	RAVDC060	37	Jul - Aug	Restriction	High Clearance 4Wd Only	Changing Surface Conditions
Ernest Giles Road	2Km West Of Henbury Crater T/O	RAVDC060	4	Aug	Closure	Impassable	Flooding
Ernest Giles Road	2Km West Of Henbury Crater T/O	RAVDC060	14	Aug - Sep	Restriction	High Clearance 4Wd Only	Changing Surface Conditions
Ernest Giles Road	2Km West Of Henbury Crater T/O	RAVDC060	12	Sep	Closure	Impassable	Flooding
Ernest Giles Road	2Km West Of Henbury Crater T/O	RAVDC060	9	Sep	Closure	Road Closed	Flooding
Ernest Giles Road	2Km West Of Henbury Crater T/O	RAVDC060	9	Sep - Oct	Restriction	With Caution	Road Damage
Ernest Giles Road	2Km West Of Henbury Crater T/O	RAVDC060	7	Oct	Closure	Road Closed	Flooding
Ernest Giles Road	2Km West Of Henbury Crater T/O	RAVDC060	3	Oct	Restriction	High Clearance 4Wd Only	Changing Surface Conditions
Ernest Giles Road	2Km West Of Henbury Crater T/O	RAVDC060	5	Oct	Closure	Road Closed	Flooding
Ernest Giles Road	2Km West Of Henbury Crater T/O	RAVDC060	8	Oct	Restriction	High Clearance 4Wd Only	Changing Surface Conditions
Ernest Giles Road	2Km West Of Henbury Crater T/O	RAVDC060	3	Oct	Closure	Impassable	Flooding
Ernest Giles Road	2Km West Of Henbury Crater T/O	RAVDC060	20	Oct - Nov	Restriction	High Clearance Only	Changing Surface Conditions
Ernest Giles Road	2Km West Of Henbury Crater T/O	RAVDC060	11	Nov	Closure	Impassable	Flooding
Ernest Giles Road	2Km West Of Henbury Crater T/O	RAVDC060	16	Nov - Dec	Restriction	High Clearance Only	Changing Surface Conditions
Ernest Giles Road	2Km West Of Henbury Crater T/O	RAVDC060	4	Dec	Closure	Impassable	Flooding
Ernest Giles Road	2Km West Of Henbury Crater T/O	RAVDC060	19	Dec	Restriction	High Clearance 4Wd Only	Road Damage
Luritja Road	16Km North Of Lasseter Hwy	RAVDC061	1	Jan	Restriction	High Clearance 4Wd Only	Water Over Road
Luritja Road	16Km North Of Lasseter Hwy	RAVDC061	5	Feb - Mar	Restriction	With Caution	Water Over Road
Luritja Road	16Km North Of Lasseter Hwy	RAVDC061	4	Oct	Closure	Road Closed	Flooding
Luritja Road	16Km North Of Lasseter Hwy	RAVDC061	5	Dec	Closure	Road Closed	Flooding
Luritja Road	16Km North Of Lasseter Hwy	RAVDC061	19	Dec	Restriction	With Caution	Shoulder Damage
Luritja Road	500M East Of Kings Canyon Ranger Stn	RAVDP009	1	Jan	Restriction	High Clearance 4Wd Only	Water Over Road
Luritja Road	500M East Of Kings Canyon Ranger Stn	RAVDP009	5	Feb - Mar	Restriction	With Caution	Water Over Road
Luritja Road	500M East Of Kings Canyon Ranger Stn	RAVDP009	4	Oct	Closure	Road Closed	Flooding
Luritja Road	500M East Of Kings Canyon Ranger Stn	RAVDP009	5	Dec	Closure	Road Closed	Flooding
Luritja Road	500M East Of Kings Canyon Ranger Stn	RAVDP009	19	Dec	Restriction	With Caution	Shoulder Damage

All Stations

Table: 4D Road Closures/Restrictions

Year: 2010

Region: All

Road Name	Station Location	Site Number	Days Affected	Month(s) Affected	Restriction Type	Description	Details
Arnhem Highway	2Km West Of Adelaide River Brg.	RDVDP007	26	Feb - Mar	Restriction	With Caution	Water Over Road
Arnhem Highway	9.5Km East Of Point Stuart Rd.	RDVDP018	26	Feb - Mar	Restriction	With Caution	Water Over Road
Daly River Road	1Km West Of Dorat Road	RDVDP037	67	Mar - May	Restriction	With Caution	Water Over Road
Cox Peninsula Road	4Km West Of Stuart Highway	RDVDP009	4	Jan	Restriction	With Caution	Water Over Road
Maryvale Road	16Km South Of Santa Teresa Rd	RAVDC051	58	Jan - Feb	Restriction	With Caution	Road Works
Maryvale Road	16Km South Of Santa Teresa Rd	RAVDC051	18	Feb - Mar	Closure	Impassable	Flooding
Maryvale Road	16Km South Of Santa Teresa Rd	RAVDC051	10	Mar	Restriction	High Clearance 4Wd Only	Changing Surface Conditions
Maryvale Road	16Km South Of Santa Teresa Rd	RAVDC051	1	Jun	Closure	Road Closed	Special Events
Maryvale Road	16Km South Of Santa Teresa Rd	RAVDC051	1	Jun	Closure	Road Closed	Special Events
Maryvale Road	16Km South Of Santa Teresa Rd	RAVDC051	10	Jul	Closure	Impassable	Flooding
Maryvale Road	16Km South Of Santa Teresa Rd	RAVDC051	4	Jul	Restriction	Weight And Or Vehicle Type Restriction	Maximum Gvm 4.5 Tonne, Light Vehicles Only
Maryvale Road	16Km South Of Santa Teresa Rd	RAVDC051	72	Jul - Sep	Restriction	High Clearance 4Wd Only	Changing Surface Conditions
Maryvale Road	16Km South Of Santa Teresa Rd	RAVDC051	14	Oct	Restriction	Weight And Or Vehicle Type Restriction	Maximum Gvm 4.5 Tonne, Light Vehicles Only
Maryvale Road	16Km South Of Santa Teresa Rd	RAVDC051	28	Oct - Nov	Restriction	With Caution	Changing Surface Conditions
Maryvale Road	16Km South Of Santa Teresa Rd	RAVDC051	3	Nov	Closure	Impassable	Flooding
Maryvale Road	16Km South Of Santa Teresa Rd	RAVDC051	44	Nov - Dec	Restriction	High Clearance 4Wd Only	Changing Surface Conditions
Austral Downs Road	8Km South Of Barkly Hwy	RTVDC023	120	Jan - Apr	Closure	Impassable	Road Damage
Austral Downs Road	8Km South Of Barkly Hwy	RTVDC023	235	Apr - Dec	Restriction	With Caution	Changing Surface Conditions
Austral Downs Road	8Km South Of Barkly Hwy	RTVDC023	12	Dec	Closure	Impassable	Flooding
Oenpelli Road	1Km North Of Arnhem Highway	RDVDP016	2	May	Restriction	With Caution	Road Damage
Namatjira Drive	5Km West Of Larapinta Junction	RAVDP011	8	Jan	Restriction	With Caution	Road Damage
Namatjira Drive	5Km West Of Larapinta Junction	RAVDP011	3	Jan	Restriction	High Clearance 4Wd Only	Water Over Road
Namatjira Drive	5Km West Of Larapinta Junction	RAVDP011	5	Jan	Closure	Impassable	Flooding
Namatjira Drive	5Km West Of Larapinta Junction	RAVDP011	327	Feb - Dec	Closure	Impassable	Flooding
Namatjira Drive	5Km West Of Larapinta Junction	RAVDP011	2	Mar	Closure	Road Closed	Flooding
Namatjira Drive	5Km West Of Larapinta Junction	RAVDP011	1	Mar	Closure	Impassable	Flooding
Namatjira Drive	5Km West Of Larapinta Junction	RAVDP011	9	Mar	Restriction	High Clearance 4Wd Only	Road Damage
Namatjira Drive	5Km West Of Larapinta Junction	RAVDP011	3	Nov	Closure	Impassable	Flooding
Namatjira Drive	5Km West Of Larapinta Junction	RAVDP011	5	Nov	Restriction	High Clearance 4Wd Only	Changing Surface Conditions
Namatjira Drive	5Km West Of Larapinta Junction	RAVDP011	15	Nov - Dec	Restriction	With Caution	Changing Surface Conditions
Namatjira Drive	5Km West Of Larapinta Junction	RAVDP011	25	Dec	Restriction	With Caution	Changing Surface Conditions
Namatjira Drive	5Km South Of Beer Can Cnr	RAVDP012	8	Jan	Restriction	With Caution	Road Damage
Namatjira Drive	5Km South Of Beer Can Cnr	RAVDP012	3	Jan	Restriction	High Clearance 4Wd Only	Water Over Road
Namatjira Drive	5Km South Of Beer Can Cnr	RAVDP012	5	Jan	Closure	Impassable	Flooding
Namatjira Drive	5Km South Of Beer Can Cnr	RAVDP012	9	Jan	Closure	Road Closed	Flooding
Namatjira Drive	5Km South Of Beer Can Cnr	RAVDP012	7	Jan	Closure	Road Closed	Road Damage
Namatjira Drive	5Km South Of Beer Can Cnr	RAVDP012	34	Jan - Mar	Restriction	With Caution	Road Damage
Namatjira Drive	5Km South Of Beer Can Cnr	RAVDP012	327	Feb - Dec	Closure	Impassable	Flooding
Namatjira Drive	5Km South Of Beer Can Cnr	RAVDP012	2	Mar	Closure	Road Closed	Flooding
Namatjira Drive	5Km South Of Beer Can Cnr	RAVDP012	1	Mar	Closure	Impassable	Flooding
Namatjira Drive	5Km South Of Beer Can Cnr	RAVDP012	9	Mar	Closure	Impassable	Flooding

All Stations

Table: 4D Road Closures/Restrictions

Year: 2010

Region: All

Road Name	Station Location	Site Number	Days Affected	Month(s) Affected	Restriction Type	Description	Details
Namatjira Drive	5Km South Of Beer Can Cnr	RAVDP012	272	Mar - Dec	Restriction	With Caution	Road Damage
Namatjira Drive	5Km South Of Beer Can Cnr	RAVDP012	25	Dec	Restriction	With Caution	Changing Surface Conditions
Gorge Road	10Km East Of Stuart Highway	RKVDP009	3	Dec	Closure	Impassable	Flooding
Lasseter Highway	500M West Of Stuart Highway	RAVDP007	2	Oct	Closure	Impassable	Flooding
Lasseter Highway	500M West Of Stuart Highway	RAVDP007	1	Oct	Restriction	With Caution	Water Over Road
Lasseter Highway	500M West Of Stuart Highway	RAVDP007	56	Oct - Dec	Restriction	With Caution	Changing Surface Conditions
Lasseter Highway	500M East Of Yulara / Airport Int.	RAVDP008	1	Oct	Restriction	With Caution	Water Over Road
Ross Highway	32Km East Of Alice Springs	RAVDC029	3	Jan	Closure	Impassable	Flooding
Ross Highway	32Km East Of Alice Springs	RAVDC029	7	Feb - Mar	Restriction	High Clearance 4Wd Only	Road Damage
Ross Highway	32Km East Of Alice Springs	RAVDC029	1	Mar	Closure	Impassable	Flooding
Ross Highway	32Km East Of Alice Springs	RAVDC029	6	Mar	Closure	Impassable	Flooding
Ross Highway	32Km East Of Alice Springs	RAVDC029	7	Nov	Restriction	High Clearance 4Wd Only	Water Over Road
Ross Highway	32Km East Of Alice Springs	RAVDC029	40	Nov - Dec	Restriction	With Caution	Changing Surface Conditions
Ross Highway	6.5Km East Of Stuart Highway	RAVDP006	3	Jan	Closure	Impassable	Flooding
Ross Highway	Between Round-A-Bout & John Blakeman Bridge	UAVDP011	3	Jan	Closure	Impassable	Flooding
Dorat Road	3.5Km West Of Stuart Hwy	RDVDP022	43	Nov - Dec	Restriction	Weight And Or Vehicle Type Restriction	100% Legal Limits, Maximum 7 Axles
Dorat Road	3.5Km West Of Stuart Hwy	RDVDP022	1	Nov	Restriction	Weight And Or Vehicle Type Restriction	100% Legal Limits, Maximum 7 Axles
Dorat Road	3.5Km West Of Stuart Hwy	RDVDP022	43	Nov - Dec	Restriction	Weight And Or Vehicle Type Restriction	Maximum 7 Axles
Nathan River Road	2Km North Of Ryans Bend Rd	RTVDC034	62	Jan - Mar	Restriction	4Wd Only	Water Over Road
Nathan River Road	2Km North Of Ryans Bend Rd	RTVDC034	29	Feb - Mar	Closure	Road Closed	Flooding
Nathan River Road	2Km North Of Ryans Bend Rd	RTVDC034	13	Mar	Closure	Road Closed	Flooding
Nathan River Road	2Km North Of Ryans Bend Rd	RTVDC034	61	Mar - May	Restriction	High Clearance 4Wd Only	Flooding
Nathan River Road	2Km North Of Ryans Bend Rd	RTVDC034	18	Mar - Apr	Closure	Road Closed	Flooding
Nathan River Road	2Km North Of Ryans Bend Rd	RTVDC034	22	Apr	Closure	Road Closed	Flooding
Nathan River Road	2Km North Of Ryans Bend Rd	RTVDC034	7	Apr	Restriction	High Clearance 4Wd Only	Changing Surface Conditions
Nathan River Road	2Km North Of Ryans Bend Rd	RTVDC034	34	May - Jun	Restriction	High Clearance 4Wd Only	Road Damage
Nathan River Road	2Km North Of Ryans Bend Rd	RTVDC034	1	Jul	Restriction	With Caution	Road Works
Nathan River Road	2Km North Of Ryans Bend Rd	RTVDC034	17	Dec	Restriction	With Caution	Changing Surface Conditions
Nathan River Road	2Km North Of Ryans Bend Rd	RTVDC034	3	Dec	Restriction	4Wd Only	Flooding
Tjukururu Road	32Km West Of Kata Tjuta	RAVDC064	12	Jan	Restriction	With Caution	Changing Surface Conditions
Tjukururu Road	32Km West Of Kata Tjuta	RAVDC064	5	Jan	Closure	Impassable	Flooding
Tjukururu Road	32Km West Of Kata Tjuta	RAVDC064	26	Jan - Feb	Restriction	High Clearance 4Wd Only	Road Damage
Tjukururu Road	32Km West Of Kata Tjuta	RAVDC064	196	Feb - Aug	Restriction	High Clearance Only	Road Damage
Tjukururu Road	32Km West Of Kata Tjuta	RAVDC064	4	Aug	Closure	Impassable	Flooding
Tjukururu Road	32Km West Of Kata Tjuta	RAVDC064	17	Aug - Sep	Restriction	High Clearance 4Wd Only	Changing Surface Conditions
Tjukururu Road	32Km West Of Kata Tjuta	RAVDC064	11	Sep	Closure	Impassable	Flooding
Tjukururu Road	32Km West Of Kata Tjuta	RAVDC064	7	Sep	Restriction	With Caution	Changing Surface Conditions
Tjukururu Road	32Km West Of Kata Tjuta	RAVDC064	5	Oct	Closure	Road Closed	Flooding
Tjukururu Road	32Km West Of Kata Tjuta	RAVDC064	75	Oct - Dec	Restriction	High Clearance 4Wd Only	Changing Surface Conditions
Standley Chasm Touracc	5Km North Of Larapinta Dr	RAVDC048	4	Jan	Closure	Road Closed	Flooding

All Stations

Table: 4D Road Closures/Restrictions

Year: 2010

Region: All

Road Name	Station Location	Site Number	Days Affected	Month(s) Affected	Restriction Type	Description	Details
Standley Chasm Touracc	5Km North Of Larapinta Dr	RAVDC048	8	Jan	Closure	Impassable	Flooding
Standley Chasm Touracc	5Km North Of Larapinta Dr	RAVDC048	42	Jan - Mar	Restriction	With Caution	Road Damage
Standley Chasm Touracc	5Km North Of Larapinta Dr	RAVDC048	5	Mar	Closure	Road Closed	Flooding
Standley Chasm Touracc	5Km North Of Larapinta Dr	RAVDC048	302	Mar - Dec	Restriction	With Caution	Road Damage
Arltunga Road	5Km North Of Ross Hwy	RAVDC031	11	Jan	Closure	Road Closed	Flooding
Arltunga Road	5Km North Of Ross Hwy	RAVDC031	7	Jan	Closure	Impassable	Road Damage
Arltunga Road	5Km North Of Ross Hwy	RAVDC031	14	Jan - Feb	Restriction	High Clearance 4Wd Only	Road Damage
Arltunga Road	5Km North Of Ross Hwy	RAVDC031	22	Feb - Mar	Restriction	High Clearance Only	Changing Surface Conditions
Arltunga Road	5Km North Of Ross Hwy	RAVDC031	23	Mar	Closure	Impassable	Flooding
Arltunga Road	5Km North Of Ross Hwy	RAVDC031	163	Mar - Sep	Restriction	With Caution	Road Damage
Arltunga Road	5Km North Of Ross Hwy	RAVDC031	22	Sep	Closure	Impassable	Flooding
Arltunga Road	5Km North Of Ross Hwy	RAVDC031	5	Sep	Restriction	High Clearance 4Wd Only	Changing Surface Conditions
Arltunga Road	5Km North Of Ross Hwy	RAVDC031	3	Nov	Closure	Impassable	Flooding
Arltunga Road	5Km North Of Ross Hwy	RAVDC031	44	Nov - Dec	Restriction	High Clearance 4Wd Only	Changing Surface Conditions
Ringwood Road	8Km South Of Ross Hwy	RAVDC033	8	Jan	Restriction	With Caution	Changing Surface Conditions
Ringwood Road	8Km South Of Ross Hwy	RAVDC033	2	Feb	Restriction	High Clearance 4Wd Only	Changing Surface Conditions
Ringwood Road	8Km South Of Ross Hwy	RAVDC033	22	Feb - Mar	Restriction	High Clearance Only	Changing Surface Conditions
Ringwood Road	8Km South Of Ross Hwy	RAVDC033	30	Mar - Apr	Closure	Impassable	Flooding
Ringwood Road	8Km South Of Ross Hwy	RAVDC033	157	Apr - Sep	Restriction	High Clearance 4Wd Only	Changing Surface Conditions
Ringwood Road	8Km South Of Ross Hwy	RAVDC033	21	Sep	Closure	Impassable	Flooding
Ringwood Road	8Km South Of Ross Hwy	RAVDC033	54	Sep - Nov	Restriction	High Clearance 4Wd Only	Changing Surface Conditions
Ringwood Road	8Km South Of Ross Hwy	RAVDC033	3	Nov	Closure	Impassable	Flooding
Ringwood Road	8Km South Of Ross Hwy	RAVDC033	44	Nov - Dec	Restriction	High Clearance 4Wd Only	Changing Surface Conditions
Gunn Point Road	700M West Of Howard River Bridge	RDVDP021	13	Feb - Mar	Restriction	Weight And Or Vehicle Type Restriction	Maximum Gvm 4.5 Tonne, Light Vehicles Only
Namatjira Kintore Link	5Km West Of Namatjira Dr (Beer Can Cnr)	RAVDC052	8	Jan	Restriction	With Caution	Changing Surface Conditions
Namatjira Kintore Link	5Km West Of Namatjira Dr (Beer Can Cnr)	RAVDC052	21	Jan	Closure	Road Closed	Flooding
Namatjira Kintore Link	5Km West Of Namatjira Dr (Beer Can Cnr)	RAVDC052	7	Jan - Feb	Restriction	High Clearance 4Wd Only	Road Damage
Namatjira Kintore Link	5Km West Of Namatjira Dr (Beer Can Cnr)	RAVDC052	16	Mar	Closure	Impassable	Flooding
Namatjira Kintore Link	5Km West Of Namatjira Dr (Beer Can Cnr)	RAVDC052	64	Mar - May	Restriction	High Clearance 4Wd Only	Changing Surface Conditions
Namatjira Kintore Link	5Km West Of Namatjira Dr (Beer Can Cnr)	RAVDC052	6	May	Closure	Impassable	Water Over Road
Namatjira Kintore Link	5Km West Of Namatjira Dr (Beer Can Cnr)	RAVDC052	108	May - Sep	Restriction	High Clearance 4Wd Only	Changing Surface Conditions
Namatjira Kintore Link	5Km West Of Namatjira Dr (Beer Can Cnr)	RAVDC052	16	Sep	Closure	Impassable	Flooding
Namatjira Kintore Link	5Km West Of Namatjira Dr (Beer Can Cnr)	RAVDC052	99	Sep - Dec	Restriction	High Clearance 4Wd Only	Changing Surface Conditions
Litchfield Park Road	2Km West Of Cox Peninsula Road	RDVDP014	34	Feb - Mar	Restriction	With Caution	Water Over Road
Litchfield Park Road	2Km West Of Cox Peninsula Road	RDVDP014	8	Apr	Restriction	Weight And Or Vehicle Type Restriction	Maximum Gvm 4.5 Tonne, Light Vehicles Only
Litchfield Park Road	2Km West Of Cox Peninsula Road	RDVDP014	15	Apr - May	Restriction	Weight And Or Vehicle Type Restriction	Maximum Gvm 4.5 Tonne, Light Vehicles Only
Litchfield Park Road	2Km West Of Cox Peninsula Road	RDVDP014	1	Apr	Restriction	Weight And Or Vehicle Type Restriction	Maximum Gvm 4.5 Tonne, Light Vehicles Only
Litchfield Park Road	2Km West Of Cox Peninsula Road	RDVDP014	70	May - Jul	Restriction	Weight And Or Vehicle Type Restriction	100% Legal Limits, Maximum 13 Axles

All Stations

Table: 4D Road Closures/Restrictions

Year: 2010

Region: All

Road Name	Station Location	Site Number	Days Affected	Month(s) Affected	Restriction Type	Description	Details
Litchfield Park Road	5Km West Of Finnis River Crossing	RDVDP035	57	Jan - Feb	Restriction	High Clearance Only	Water Over Road
Litchfield Park Road	5Km West Of Finnis River Crossing	RDVDP035	365	Jan - Dec	Restriction	Weight And Or Vehicle Type Restriction	Maximum 13 Axles
Litchfield Park Road	5Km West Of Finnis River Crossing	RDVDP035	34	Feb - Mar	Restriction	With Caution	Water Over Road
Stott Terrace	West Of Sadadeen Rd	UAVDP008	1	Oct	Closure	Road Closed	Special Events
Stott Terrace	Between Bath And Hartley St	UAVDP009	1	Oct	Closure	Road Closed	Special Events
Fog Bay Road	2Km West Of Cox Peninsular Road	RDVDP032	11	Jan	Restriction	Weight And Or Vehicle Type Restriction	80% Axle Group Limit, Maximum 7 Axles
Fog Bay Road	2Km West Of Cox Peninsular Road	RDVDP032	32	Jan - Feb	Restriction	Weight And Or Vehicle Type Restriction	Maximum Gvm 4.5 Tonne, Light Vehicles Only
Fog Bay Road	2Km West Of Cox Peninsular Road	RDVDP032	349	Jan - Dec	Restriction	Weight And Or Vehicle Type Restriction	Maximum Gvm 4.5 Tonne, Light Vehicles Only
Fog Bay Road	2Km West Of Cox Peninsular Road	RDVDP032	19	Feb - Mar	Restriction	Weight And Or Vehicle Type Restriction	100% Legal Limits, Maximum 4 Axles
Fog Bay Road	2Km West Of Cox Peninsular Road	RDVDP032	4	Feb - Mar	Closure	Impassable	Flooding
Fog Bay Road	2Km West Of Cox Peninsular Road	RDVDP032	5	Mar	Restriction	Weight And Or Vehicle Type Restriction	Maximum Gvm 4.5 Tonne, Light Vehicles Only
Fog Bay Road	2Km West Of Cox Peninsular Road	RDVDP032	81	Mar - May	Restriction	With Caution	Water Over Road
Fog Bay Road	2Km West Of Cox Peninsular Road	RDVDP032	7	Mar	Restriction	Weight And Or Vehicle Type Restriction	100% Legal Limits, Maximum 4 Axles
		RDVDP032	62	Mar - May	Restriction	Weight And Or Vehicle Type Restriction	100% Legal Limits, Maximum 7 Axles

Primary Classification Count Stations

Year: 2010

Table: 5.1 Vehicle Classification at Rural Primary Stations

Region: Alice Springs

Road Name/Location	Station	Month (Days)	Direction	1	2	3	4	5	6	7	8	9	10	11	12
Larapinta Drive 1km East of Larapinta / Namatjira Int.	RAVDP002	Sep (28)	Inbound	78.04	5.38	12.8	1.49	0.18	0.92	0.6	0.05	0.41	0.05	0.06	0.02
		Sep (28)	Outbound	85.27	5.41	6.45	1.17	0.2	0.62	0.34	0.05	0.42	0.02	0.03	0.02
		Sep (28)	Both	81.64	5.4	9.64	1.33	0.19	0.77	0.47	0.05	0.41	0.03	0.05	0.02
Lasseter Highway 500m West of Stuart Highway	RAVDP007	Sep (28)	Inbound	58.48	18.76	11.45	3.09	0.12	3.52	1.78	0.19	0.58	0.1	1.16	0.77
		Sep (28)	Outbound	61.61	18.46	8.67	3.32	0.44	2.45	2.03	0.46	0.51	0.13	1.08	0.83
		Sep (28)	Both	60.08	18.61	10.03	3.21	0.28	2.98	1.91	0.33	0.54	0.12	1.12	0.8
Lasseter Highway 500m East of Yulara / Airport Int.	RAVDP008	Sep (10)	Inbound	66.23	17.22	6.94	3.43	0.35	2.9	1.49	0.09	0.31	0	0.88	0.18
		Sep (10)	Outbound	66.36	16.66	8.17	2.52	0.5	2.75	1.84	0.05	0.14	0	0.73	0.28
		Sep (10)	Both	66.29	16.94	7.54	2.98	0.43	2.83	1.66	0.07	0.22	0	0.81	0.22
Luritja Road 500m East of Kings Canyon Ranger Stn	RAVDP009	Sep (28)	Inbound	64.3	14.58	11.02	3.02	0.03	3.38	2.56	0.03	0.05	0.2	0.74	0.1
		Oct (28)	Inbound	69.85	7.75	11.4	3.53	0	3.79	2.38	0.03	0.11	0.17	0.86	0.11
		Nov (28)	Inbound	69.99	3.12	12.47	3.92	0	5.19	2.96	0.08	0.08	0.65	1.19	0.35
		Dec (28)	Inbound	72.21	2.45	9.94	4.39	0	5.3	3.88	0.1	0.05	0.1	1.07	0.51
		Sep (28)	Outbound	65.31	14.7	10.34	3	0	3.37	2.11	0.07	0.1	0.22	0.69	0.07
		Oct (28)	Outbound	69.63	7.37	11.74	3.61	0.03	4.19	2.13	0.06	0.12	0.17	0.84	0.12
		Nov (28)	Outbound	69.4	2.9	13.1	4	0	5.53	2.75	0.04	0.04	0.67	1.26	0.31
		Dec (28)	Outbound	71.56	2.77	10.73	4.25	0.05	5.49	3.36	0.1	0.1	0.15	0.99	0.45
		Sep (28)	Both	64.81	14.64	10.68	3.01	0.01	3.37	2.33	0.05	0.08	0.21	0.72	0.09
		Oct (28)	Both	69.74	7.56	11.57	3.57	0.01	3.99	2.26	0.04	0.12	0.17	0.85	0.12
		Nov (28)	Both	69.7	3.01	12.78	3.96	0	5.36	2.86	0.06	0.06	0.66	1.22	0.33
		Dec (28)	Both	71.88	2.61	10.34	4.32	0.03	5.4	3.62	0.1	0.08	0.13	1.03	0.48
		All (112)	Inbound	68.44	8.12	11.27	3.59	0.01	4.21	2.81	0.05	0.08	0.28	0.93	0.23
All (112)	Outbound	68.46	8.11	11.39	3.6	0.02	4.42	2.46	0.07	0.09	0.29	0.91	0.2		
All (112)	Both	68.45	8.11	11.33	3.59	0.01	4.31	2.64	0.06	0.08	0.28	0.92	0.21		
Namatjira Drive 5km West of Larapinta Junction	RAVDP011	Sep (28)	Inbound	80.52	6.86	9.43	1.19	0.18	1.1	0.46	0.06	0.09	0.03	0.06	0
		Sep (28)	Outbound	82.5	6.97	7.55	1.04	0.21	1.22	0.4	0.03	0.09	0	0	0
		Sep (28)	Both	81.51	6.92	8.49	1.11	0.2	1.16	0.43	0.05	0.09	0.02	0.03	0
Plenty Highway 16km East of Stuart Highway	RAVDP004	Sep (21)	Inbound	76.67	10.41	6.99	0.49	0.41	0.49	0.81	0.41	1.06	0.24	0.89	1.14
		Sep (21)	Outbound	71.19	7.84	14.01	0.97	0.44	0.79	0.7	0.44	1.06	0.35	0.62	1.59
		Sep (21)	Both	74.04	9.18	10.36	0.72	0.42	0.63	0.76	0.42	1.06	0.3	0.76	1.35

Primary Classification Count Stations

Year: 2010

Table: 5.1 Vehicle Classification at Rural Primary Stations

Region: Alice Springs

Road Name/Location	Station	Month (Days)	Direction	1	2	3	4	5	6	7	8	9	10	11	12
Ross Highway 6.5km East of Stuart Highway	RAVDP006	Sep (21)	Inbound	83.53	1.87	12.1	0.48	0.04	0.18	0.19	0.07	1.07	0.26	0.14	0.07
		Sep (21)	Outbound	89.12	1.87	6.53	0.53	0.04	0.14	0.14	0.21	0.92	0.24	0.19	0.07
		Sep (21)	Both	86.31	1.87	9.33	0.51	0.04	0.16	0.17	0.14	1	0.25	0.17	0.07
Stuart Highway 3km North of Alice Springs	RAVDP001	Nov (14)	Inbound	69.56	4.56	11.9	1.92	0.28	0.56	1.27	0.5	1.52	0.77	1.61	5.55
		Nov (14)	Outbound	72.99	7.5	6.94	1.44	0.32	0.53	1.09	0.64	1.38	0.69	1.54	4.95
		Nov (14)	Both	71.4	6.14	9.23	1.66	0.3	0.54	1.17	0.57	1.45	0.73	1.57	5.22
Stuart Highway 100km South of Alice Springs	RAVDP010	Sep (28)	Inbound	62.5	12.76	8.63	2.36	0.15	3.12	1.24	0.56	1.22	0.52	2.61	4.34
		Sep (28)	Outbound	57.78	19.25	9.04	1.88	0.09	2.68	1.9	0.62	0.91	0.23	1.95	3.67
		Sep (28)	Both	59.97	16.24	8.85	2.1	0.11	2.88	1.59	0.59	1.05	0.37	2.26	3.98
Stuart Highway 200m North of Kulgera	RAVDP003	Jan (21)	Inbound	67.05	11.76	5.49	0.5	0.19	1.39	1.64	0.6	1.61	1.04	3.47	5.27
		Feb (21)	Inbound	61.07	7.98	7.13	1.56	0.24	1.79	2.03	1.04	2.45	1.32	4.34	9.06
		Mar (28)	Inbound	56.57	12.73	7.92	1.47	0.25	1.47	2.99	0.46	1.7	1.77	4.61	8.07
		Apr (28)	Inbound	52.34	21.01	8.61	1.13	0.13	2.23	2.8	0.79	1.78	1.04	3.01	5.12
		May (28)	Inbound	44.39	29.23	9.52	0.71	0.11	2.26	3.13	0.63	1.27	1.06	2.95	4.74
		Jun (28)	Inbound	44.44	28.06	12.69	0.59	0.12	2.64	3.06	0.63	1.15	0.91	2.18	3.54
		Jul (28)	Inbound	47.89	23.36	12.03	1.49	0.14	2.13	1.95	0.31	1.57	0.71	4.32	4.09
		Aug (28)	Inbound	49.78	16.67	12.81	2.6	0.14	2	2.14	0.92	3.47	1.03	3.14	5.31
		Sep (28)	Inbound	55.28	15.72	8.77	1.42	0.36	1.61	2.25	0.68	2.03	1.04	3.71	7.14
		Oct (28)	Inbound	58.09	12.02	8.25	1.44	0.25	1.32	1.89	0.51	2	1.29	4.28	8.67
		Nov (28)	Inbound	57.62	6.86	7.81	1.44	0.14	1.41	2.29	0.63	2.71	2	5.63	11.47
		Dec (21)	Inbound	56.74	7.79	6.92	0.96	0.18	1.37	2.66	0.96	3.02	2.15	5.68	11.55
		Jan (21)	Outbound	63.14	10.53	4.73	0.45	0.41	1.22	1.98	1.04	2.39	1.44	5.45	7.25
		Feb (21)	Outbound	61.03	8.17	6.05	1.49	0.14	1.15	2.11	1.87	2.5	1.59	5.24	8.65
		Mar (28)	Outbound	60.98	8.12	5.38	1.94	0.4	1.35	1.85	0.71	1.94	2.43	5.84	9.07
Apr (28)	Outbound	57.15	16.47	5.39	1.88	0.32	1.4	2.04	0.5	2.54	1.35	4.41	6.56		
May (28)	Outbound	53.29	16.84	5.92	1.59	0.26	1.31	1.74	0.6	3.64	1.88	5.18	7.77		
Jun (28)	Outbound	49.96	23.41	8.38	1.21	0.11	1.46	2.4	0.78	2.06	1.5	3.2	5.53		
Jul (28)	Outbound	44.84	27.71	9.33	1.71	0.16	1.7	1.62	0.44	2.13	1.19	5.02	4.15		
Aug (28)	Outbound	46.25	27.9	7.31	2.43	0.15	1.18	2.18	0.63	2.77	1.27	3.3	4.63		
Sep (28)	Outbound	49.2	28.99	5.66	1.13	0.13	1.03	2.2	0.6	1.7	0.95	3.16	5.26		

Primary Classification Count Stations

Year: 2010

Table: 5.1 Vehicle Classification at Rural Primary Stations

Region: Alice Springs

Road Name/Location	Station	Month (Days)	Direction	1	2	3	4	5	6	7	8	9	10	11	12
Stuart Highway 200m North of Kulgera Continued	RAVDP003	Oct (28)	Outbound	53.89	22.3	5.93	1.32	0.28	1.22	2.02	0.68	2.08	1.12	3.65	5.51
		Nov (28)	Outbound	59.27	12.34	5.46	1.22	0.17	1.07	2.32	0.7	2.35	1.74	5.34	8.01
		Dec (21)	Outbound	66.41	13.38	3.9	0.62	0.22	0.89	1.43	0.62	1.51	1.26	3.97	5.8
		Jan (21)	Both	65.44	11.26	5.17	0.48	0.28	1.32	1.78	0.78	1.93	1.21	4.28	6.08
		Feb (21)	Both	61.05	8.07	6.6	1.52	0.19	1.48	2.07	1.45	2.48	1.45	4.79	8.86
		Mar (28)	Both	58.56	10.65	6.77	1.68	0.32	1.42	2.47	0.57	1.8	2.07	5.16	8.52
		Apr (28)	Both	54.36	19.1	7.26	1.45	0.21	1.88	2.48	0.67	2.1	1.17	3.6	5.73
		May (28)	Both	47.61	24.75	8.21	1.03	0.16	1.91	2.62	0.62	2.13	1.36	3.76	5.84
		Jun (28)	Both	46.59	26.25	11.01	0.83	0.12	2.18	2.8	0.69	1.51	1.14	2.58	4.32
		Jul (28)	Both	46.45	25.42	10.75	1.59	0.15	1.93	1.79	0.37	1.84	0.94	4.65	4.11
		Aug (28)	Both	47.99	22.35	10.02	2.51	0.15	1.58	2.16	0.78	3.12	1.15	3.22	4.97
		Sep (28)	Both	51.88	23.15	7.03	1.26	0.23	1.29	2.22	0.63	1.85	0.99	3.4	6.09
		Oct (28)	Both	55.63	18.02	6.89	1.37	0.27	1.26	1.97	0.61	2.05	1.19	3.91	6.82
		Nov (28)	Both	58.52	9.86	6.52	1.32	0.16	1.22	2.31	0.67	2.51	1.86	5.47	9.57
		Dec (21)	Both	63.03	11.42	4.96	0.74	0.21	1.06	1.86	0.74	2.04	1.57	4.57	7.81
All (315)	Inbound	51.86	19.01	9.88	1.28	0.18	1.95	2.46	0.64	1.93	1.14	3.65	6.03		
All (315)	Outbound	53.35	20.58	6.49	1.49	0.21	1.27	1.99	0.68	2.26	1.4	4.27	6.01		
All (315)	Both	52.57	19.76	8.25	1.38	0.19	1.63	2.23	0.66	2.09	1.26	3.95	6.02		
Tanami Road 16km West of Stuart Highway	RAVDP005	Jan (28)	Inbound	79.51	0.96	8.58	0.44	0.53	0.61	0.35	0.26	2.19	0.44	1.4	4.73
		Feb (21)	Inbound	72.23	2.6	9.86	2.94	0	0.52	0.52	0.52	2.16	0.52	2.16	5.97
		Mar (28)	Inbound	70.76	2.11	11.33	2.06	0.12	0.59	0	0.35	2.35	0.65	3.29	6.4
		Apr (28)	Inbound	77.09	2.35	9.14	1.08	0.25	1.08	0.13	0.25	1.4	0.76	1.02	5.46
		May (28)	Inbound	73.74	3.12	9.59	1.59	0.11	0.96	0.34	0.68	2.21	0.51	1.82	5.33
		Jun (28)	Inbound	72.19	5	9.95	1.61	0.24	0.77	0.24	0.42	1.49	0.83	1.79	5.48
		Jul (28)	Inbound	76.12	6.88	8.24	0.78	0.26	0.71	0.13	0.19	1.43	0.32	1.62	3.31
		Aug (21)	Inbound	70.59	6.89	9.93	1.08	0.06	1.27	0.13	0.25	1.71	0.38	2.66	5.06
		Oct (28)	Inbound	73.65	2.73	9.75	2.62	0.22	1	0.22	0.45	1.78	0.89	2.45	4.23
		Jan (28)	Outbound	80.21	1.97	7.49	0.63	0.39	0.63	0.39	0.08	1.89	0.32	1.1	4.89
		Feb (21)	Outbound	73.24	2.68	9.53	2.76	0	0.75	0.33	0.17	2.26	0.67	1.84	5.77
		Mar (28)	Outbound	73.05	2.51	9.97	1.98	0.1	0.42	0.05	0.31	2.04	0.73	2.87	5.95
		Apr (28)	Outbound	76.52	3.2	9.61	0.88	0.22	1.1	0.22	0.5	1.05	0.83	0.99	4.86
May (28)	Outbound	72.6	6.23	9.51	1.23	0.05	1.13	0.25	0.44	2.11	0.49	1.57	4.41		

Primary Classification Count Stations

Year: 2010

Table: 5.1 Vehicle Classification at Rural Primary Stations

Region: Alice Springs

Road Name/Location	Station	Month (Days)	Direction	1	2	3	4	5	6	7	8	9	10	11	12
Tanami Road 16km West of Stuart Highway Continued	RAVDP005	Jun (28)	Outbound	70.83	8.97	8.78	1.5	0.38	1.13	0.38	0.23	1.46	0.66	1.41	4.27
		Jul (28)	Outbound	78.29	5.95	7.82	0.48	0.36	0.54	0.3	0.18	1.32	0.18	1.44	3.13
		Aug (21)	Outbound	71.5	5.91	9.99	0.91	0.06	0.79	0.3	0.06	1.77	0.43	1.46	6.82
		Sep (28)	Outbound	76.63	3.44	8.9	1.61	0.05	0.78	0.21	0.47	1.77	0.42	1.2	4.53
		Oct (28)	Outbound	73.79	2.65	10.95	2.59	0.42	0.57	0.1	0.26	1.82	0.73	1.87	4.26
		Jan (28)	Both	79.88	1.49	8.01	0.54	0.46	0.62	0.37	0.17	2.03	0.37	1.24	4.81
		Feb (21)	Both	72.75	2.64	9.69	2.85	0	0.64	0.43	0.34	2.21	0.6	2	5.87
		Mar (28)	Both	71.97	2.32	10.61	2.02	0.11	0.5	0.03	0.33	2.18	0.69	3.07	6.16
		Apr (28)	Both	76.79	2.81	9.39	0.97	0.24	1.09	0.18	0.38	1.21	0.8	1	5.14
		May (28)	Both	73.13	4.79	9.55	1.39	0.08	1.05	0.29	0.55	2.16	0.5	1.68	4.84
		Jun (28)	Both	71.43	7.22	9.3	1.55	0.32	0.97	0.32	0.32	1.47	0.74	1.58	4.81
		Jul (28)	Both	77.25	6.4	8.02	0.62	0.31	0.62	0.22	0.19	1.37	0.25	1.53	3.21
		Aug (21)	Both	71.05	6.39	9.96	0.99	0.06	1.02	0.22	0.16	1.74	0.4	2.05	5.96
		Oct (28)	Both	73.72	2.69	10.37	2.61	0.32	0.78	0.16	0.35	1.8	0.81	2.15	4.25
		All (238)	Inbound	73.81	3.71	9.64	1.59	0.19	0.85	0.22	0.38	1.84	0.6	2.05	5.1
		All (266)	Outbound	74.44	4.53	9.31	1.46	0.21	0.8	0.25	0.29	1.73	0.55	1.59	4.84
		All (238)	Both	74	4.22	9.5	1.51	0.21	0.83	0.23	0.32	1.78	0.59	1.83	4.98
Tjukururu Road 32km West of Kata Tjuta	RAVDP064	Sep (28)	Inbound	65.85	10.71	12.72	1.12	0	3.79	0.45	0	2.68	0	0.89	1.79
		Oct (28)	Inbound	63.9	11.88	12.35	4.04	0.48	1.43	0.95	0	1.9	0.71	0.71	1.66
		Apr (7)	Outbound	76.04	6.25	8.33	0	0	1.04	2.08	1.04	2.08	0	2.08	1.04
		Sep (28)	Outbound	75.07	7.69	3.98	3.18	1.33	0.53	0.53	0.8	2.39	0	0.27	4.24
		Oct (28)	Outbound	73.16	12.15	3.8	6.33	0.51	0.25	0.25	0.51	1.77	0	0.51	0.76
		Sep (28)	Both	70.06	9.33	8.73	2.06	0.61	2.3	0.48	0.36	2.55	0	0.61	2.91
		Oct (28)	Both	68.38	12.01	8.21	5.15	0.49	0.86	0.61	0.25	1.84	0.37	0.61	1.23
		All (56)	Inbound	64.9	11.28	12.54	2.53	0.23	2.65	0.69	0	2.3	0.35	0.81	1.73
		All (63)	Outbound	74.31	9.56	4.38	4.26	0.81	0.46	0.58	0.69	2.07	0	0.58	2.3
		All (56)	Both	69.23	10.66	8.47	3.6	0.55	1.58	0.55	0.3	2.19	0.18	0.61	2.07

Alice Springs Total = 12

Primary Classification Count Stations

Year: 2010
Region: Darwin

Table: 5.1 Vehicle Classification at Rural Primary Stations

Road Name/Location	Station	Month (Days)	Direction	1	2	3	4	5	6	7	8	9	10	11	12
Arnhem Highway 2km West of Adelaide River Brg.	RDVDP007	Jul (21)	Inbound	68.63	9.13	12.59	1.92	0.12	1.07	0.42	0.27	0.65	0.62	1.62	2.97
		Aug (7)	Inbound	68.46	9.92	11.53	2.62	0.22	0.97	0.46	0.26	0.67	0.79	1.41	2.7
		Jan (28)	Outbound	61.18	5.44	23.35	1.08	0.04	2.35	0.99	0.08	0.45	0.06	1.46	3.53
		Feb (21)	Outbound	64.29	9.88	14.29	1.28	0.12	2	0.88	0.05	0.44	0.09	1.72	4.96
		Mar (28)	Outbound	61.15	11.26	15.65	1.31	0.03	3.18	1.19	0.1	0.46	0.07	1.49	4.09
		Apr (28)	Outbound	64.93	12.01	13.34	1.51	0.07	2.26	0.72	0.16	0.45	0.05	1.17	3.32
		May (28)	Outbound	65.39	9.68	14.53	1.94	0.1	1.62	0.77	0.25	0.47	0.31	1.4	3.56
		Jul (21)	Outbound	69.2	11.3	10.22	2.12	0.09	0.73	0.57	0.34	0.57	0.58	1.47	2.82
		Aug (7)	Outbound	70.1	11.42	9.43	2.43	0.14	0.7	0.75	0.24	0.45	0.61	1.24	2.47
		Jul (21)	Both	68.93	10.27	11.34	2.03	0.11	0.89	0.5	0.31	0.61	0.6	1.54	2.89
		Aug (7)	Both	69.33	10.72	10.41	2.52	0.18	0.83	0.61	0.25	0.56	0.7	1.32	2.58
		All (28)	Inbound	68.59	9.32	12.33	2.09	0.14	1.04	0.43	0.27	0.66	0.66	1.57	2.9
		All (161)	Outbound	64.92	10.23	14.46	1.63	0.08	1.91	0.83	0.17	0.47	0.23	1.44	3.63
		All (28)	Both	69.03	10.38	11.11	2.15	0.12	0.87	0.52	0.29	0.6	0.62	1.49	2.81
		Arnhem Highway 9.5km East of Point Stuart Rd.	RDVDP018	Jan (21)	Inbound	73.63	6	9.69	2.67	0.04	0.98	0.43	0.04	0.82	0.04
Feb (21)	Inbound			74.77	6.57	8.34	2.72	0.11	0.99	0.37	0.11	0.84	0.04	0.29	4.85
Mar (21)	Inbound			73.32	7.54	8.94	3.17	0.13	1.07	0.37	0.03	0.9	0.13	0.2	4.2
Apr (28)	Inbound			72.13	9.62	9.93	2.28	0.1	0.97	0.58	0.12	0.68	0.12	0.39	3.11
May (28)	Inbound			69.28	10.24	11.56	2.45	0.05	1.16	0.85	0.07	0.75	0.09	0.52	2.97
Sep (7)	Inbound			73.69	6.95	9.42	2.81	0.29	0.75	0.8	0.29	1.15	0.11	1.21	2.53
Oct (28)	Inbound			72.49	5.55	10.33	2.84	0.19	1.03	0.47	0.24	0.91	0.22	2.07	3.65
Nov (28)	Inbound			71.99	3.71	10.4	2.79	0.19	0.52	0.33	0.15	1.02	0.42	2.56	5.92
Dec (28)	Inbound			73.71	2.71	10.54	2.35	0.23	0.55	0.42	0.23	1.3	0.37	1.33	6.26
Jan (21)	Outbound			73.08	5.22	11.45	2.48	0.08	1.01	0.43	0.04	0.77	0.04	0.77	4.64
Feb (21)	Outbound			74.83	5.98	8.92	2.94	0.14	1.03	0.46	0.07	0.81	0.04	0.32	4.46
Mar (21)	Outbound			73.05	7.77	9.7	2.95	0.06	0.98	0.52	0.03	0.89	0.09	0.25	3.71
Apr (28)	Outbound			73.14	9.12	9.97	2.26	0.09	0.94	0.56	0.14	0.64	0.11	0.39	2.65
May (28)	Outbound			71.18	9.65	11.34	2.28	0.06	0.99	0.54	0.08	0.64	0.06	0.5	2.68
Sep (7)	Outbound			72.42	6.41	12.93	2.55	0.05	0.89	0.36	0.26	0.99	0.1	0.83	2.19
Oct (28)	Outbound			71.83	5.3	12.13	3.02	0.22	0.81	0.51	0.26	0.75	0.22	1.74	3.2
Nov (28)	Outbound			71.74	3.56	11.85	2.88	0.17	0.48	0.27	0.1	0.91	0.39	2.4	5.25
Dec (28)	Outbound			73.08	3.27	10.67	2.53	0.21	0.4	0.32	0.16	1.34	0.4	1.24	6.4
Jan (21)	Both			73.35	5.61	10.58	2.57	0.06	0.99	0.43	0.04	0.8	0.04	0.78	4.75
Feb (21)	Both			74.8	6.27	8.63	2.83	0.13	1.01	0.41	0.09	0.83	0.04	0.31	4.65
Mar (21)	Both	73.18	7.66	9.34	3.05	0.1	1.02	0.45	0.03	0.9	0.11	0.22	3.95		
Apr (28)	Both	72.66	9.36	9.95	2.27	0.09	0.95	0.57	0.13	0.65	0.11	0.39	2.87		

Primary Classification Count Stations

Year: 2010
Region: Darwin

Table: 5.1 Vehicle Classification at Rural Primary Stations

Road Name/Location	Station	Month (Days)	Direction	1	2	3	4	5	6	7	8	9	10	11	12
Arnhem Highway 9.5km East of Point Stuart Rd. Continued	RDVDP018	May (28)	Both	70.27	9.93	11.45	2.36	0.06	1.07	0.69	0.07	0.69	0.07	0.51	2.82
		Sep (7)	Both	73.03	6.67	11.26	2.68	0.16	0.82	0.57	0.27	1.07	0.11	1.01	2.35
		Oct (28)	Both	72.14	5.42	11.28	2.93	0.2	0.92	0.49	0.25	0.83	0.22	1.9	3.42
		Nov (28)	Both	71.86	3.63	11.15	2.84	0.18	0.5	0.3	0.12	0.96	0.4	2.48	5.57
		Dec (28)	Both	73.4	2.99	10.6	2.44	0.22	0.47	0.37	0.2	1.32	0.38	1.28	6.33
		All (210)	Inbound	72.37	6.7	10.14	2.64	0.14	0.9	0.52	0.14	0.91	0.19	1.13	4.22
		All (210)	Outbound	72.47	6.46	11.04	2.64	0.13	0.82	0.46	0.13	0.83	0.17	1.03	3.82
		All (210)	Both	72.42	6.58	10.61	2.64	0.14	0.86	0.49	0.14	0.87	0.18	1.08	4.01
Batchelor Road 5km West of Stuart Highway	RDVDP015	Jan (21)	Inbound	87.49	2.18	8.86	0.46	0.1	0.21	0.27	0.09	0.09	0.03	0.22	0
		Jan (21)	Outbound	90.47	2.33	5.72	0.5	0.16	0.14	0.26	0.12	0.07	0.03	0.21	0
		Jan (21)	Both	88.97	2.25	7.3	0.48	0.13	0.17	0.27	0.1	0.08	0.03	0.21	0
Cox Peninsula Road At Pioneer Creek Bridge	RDVDP010	Oct (14)	Inbound	74.55	13.15	8.42	1.03	0.43	0.8	0.53	0.13	0.66	0.07	0.17	0.07
		Oct (14)	Outbound	76.32	13.85	5	2.43	0.46	0.23	0.53	0.23	0.66	0.07	0.16	0.07
		Oct (14)	Both	75.44	13.5	6.7	1.73	0.45	0.51	0.53	0.18	0.66	0.07	0.17	0.07
Cox Peninsula Road 4km West of Stuart Highway	RDVDP009	Nov (14)	Inbound	85.3	5.16	6.74	1.14	0.33	0.43	0.14	0.11	0.45	0.03	0.07	0.1
		Nov (14)	Outbound	82.2	4.86	9.95	1.03	0.32	0.56	0.36	0.26	0.28	0.01	0.07	0.1
		Nov (14)	Both	83.75	5.01	8.34	1.08	0.33	0.49	0.25	0.19	0.37	0.02	0.07	0.1
Daly River Road 1km West of Dorat Road	RDVDP037	Oct (14)	Inbound	71.56	7.85	8.26	1.43	0.1	0.31	0.41	0.31	1.94	0.41	5.2	2.24
		Oct (14)	Outbound	71.23	7.19	8.21	2.53	0.1	0.2	0.51	0.3	1.62	0.3	5.67	2.13
		Oct (14)	Both	71.39	7.52	8.23	1.98	0.1	0.25	0.46	0.3	1.78	0.36	5.44	2.18

Primary Classification Count Stations

Year: 2010
Region: Darwin

Table: 5.1 Vehicle Classification at Rural Primary Stations

Road Name/Location	Station	Month (Days)	Direction	1	2	3	4	5	6	7	8	9	10	11	12
Dorat Road 3.5km West of Stuart Hwy	RDVDP022	Jan (21)	Inbound	73.83	11.17	10	0.42	0.67	2.25	1.08	0	0.5	0	0.08	0
		Feb (21)	Inbound	66.76	15.65	12.08	0.43	0.29	3.29	1.29	0	0.07	0	0.14	0
		Jun (28)	Inbound	74.14	15.46	7.72	0.39	0.12	0.92	0.87	0.1	0.24	0	0.02	0.02
		Aug (28)	Inbound	76.72	11.53	9.03	0.62	0.14	0.48	0.65	0.14	0.59	0	0.11	0
		Sep (28)	Inbound	80.13	6.99	8.56	0.74	0.33	0.77	0.7	0.27	0.9	0.1	0.43	0.07
		Oct (28)	Inbound	77.94	6.64	8.62	1.74	0.71	0.55	0.67	0.55	1.42	0.28	0.71	0.16
		Nov (28)	Inbound	78.24	6.25	10.83	1.14	0.66	0.13	0.39	0.22	1.62	0.26	0.26	0
		Jan (21)	Outbound	68.96	11.37	14.76	0.25	0.51	2.29	0.68	0	0.51	0	0.34	0.34
		Feb (21)	Outbound	62.91	14.72	16.04	0.37	0.07	4.49	0.81	0	0.37	0	0.22	0
		Jun (28)	Outbound	68.8	10.55	17.15	0.31	0.14	1.72	0.83	0.19	0.19	0.03	0.03	0.06
		Aug (28)	Outbound	74.3	8.99	13.23	0.6	0.1	0.83	0.9	0.27	0.7	0	0.1	0
		Sep (28)	Outbound	76.34	7.82	12.33	0.69	0.31	0.59	0.63	0.28	0.63	0.1	0.28	0
		Oct (28)	Outbound	73.79	6.64	12.31	2.08	0.77	0.77	0.73	0.45	1.43	0.29	0.65	0.08
		Nov (28)	Outbound	75.67	5.84	13.27	1.37	0.71	0.62	0.49	0.18	1.37	0.09	0.27	0.13
		Jan (21)	Both	71.42	11.27	12.36	0.34	0.59	2.27	0.88	0	0.5	0	0.21	0.17
		Feb (21)	Both	64.87	15.19	14.03	0.4	0.18	3.88	1.05	0	0.22	0	0.18	0
		Jun (28)	Both	71.65	13.17	12.11	0.35	0.13	1.29	0.85	0.14	0.22	0.01	0.03	0.04
		Aug (28)	Both	75.6	10.36	10.96	0.61	0.12	0.64	0.76	0.2	0.64	0	0.11	0
		Sep (28)	Both	78.27	7.4	10.41	0.72	0.32	0.68	0.66	0.27	0.77	0.1	0.36	0.03
		Oct (28)	Both	75.89	6.64	10.44	1.91	0.74	0.66	0.7	0.5	1.43	0.28	0.68	0.12
Nov (28)	Both	76.97	6.04	12.04	1.25	0.68	0.37	0.44	0.2	1.49	0.18	0.26	0.07		
All (182)	Inbound	76.09	10.62	9.12	0.78	0.36	0.93	0.76	0.2	0.76	0.09	0.25	0.04		
All (182)	Outbound	72.28	8.99	14.13	0.83	0.35	1.34	0.73	0.23	0.73	0.08	0.24	0.07		
All (182)	Both	74.26	9.84	11.53	0.8	0.36	1.13	0.75	0.21	0.75	0.08	0.25	0.05		

Primary Classification Count Stations

Year: 2010

Table: 5.1 Vehicle Classification at Rural Primary Stations

Region: Darwin

Road Name/Location	Station	Month (Days)	Direction	1	2	3	4	5	6	7	8	9	10	11	12
Fog Bay Road 2km West of Cox Peninsular Road	RDVDP032	Jan (28)	Inbound	67.16	10.34	18.27	0.44	0	2.12	0.84	0.1	0.05	0.25	0.44	0
		Feb (21)	Inbound	62.38	13.49	18.44	0.37	0.05	3.32	1.32	0.21	0.32	0	0.11	0
		Mar (28)	Inbound	63.44	19.3	12.39	0.17	0.1	2.83	1.46	0.07	0.2	0.03	0	0
		Nov (28)	Inbound	57.72	13.75	21.49	0.7	0.28	4.2	0.85	0.2	0.37	0.06	0.31	0.08
		Jan (28)	Outbound	79.94	13.99	4.54	0.48	0	0.19	0.05	0.1	0.05	0.24	0.43	0
		Feb (21)	Outbound	76.24	16.75	5.21	0.37	0.05	0.58	0.16	0.27	0.27	0	0.11	0
		Mar (28)	Outbound	70.95	21.87	5.42	0.21	0.14	0.62	0.48	0.07	0.21	0.03	0	0
		Nov (28)	Outbound	74.16	17.53	5.42	0.62	0.26	0.68	0.26	0.26	0.4	0.03	0.31	0.09
		Jan (28)	Both	73.65	12.19	11.3	0.46	0	1.14	0.44	0.1	0.05	0.24	0.44	0
		Feb (21)	Both	69.28	15.11	11.85	0.37	0.05	1.96	0.74	0.24	0.29	0	0.11	0
		Mar (28)	Both	67.17	20.57	8.93	0.19	0.12	1.73	0.98	0.07	0.21	0.03	0	0
		Nov (28)	Both	65.91	15.63	13.48	0.66	0.27	2.44	0.55	0.23	0.38	0.04	0.31	0.08
		All (105)	Inbound	62.02	14.6	17.74	0.44	0.13	3.24	1.1	0.14	0.25	0.08	0.21	0.03
		All (105)	Outbound	74.81	17.88	5.2	0.43	0.13	0.55	0.26	0.17	0.25	0.07	0.21	0.03
All (105)	Both	68.41	16.24	11.48	0.44	0.13	1.9	0.68	0.16	0.25	0.07	0.21	0.03		
Gunn Point Road 700m West of Howard River Bridge	RDVDP021	Dec (14)	Inbound	76.15	12.05	3.32	0.94	0.33	0.12	0.08	0.08	4.43	0.74	0.2	1.56
		Dec (14)	Outbound	73.29	10.99	5.47	2.12	0.25	0.66	0.62	0.12	4.19	0.66	0.21	1.41
		Dec (14)	Both	74.73	11.52	4.39	1.53	0.29	0.39	0.35	0.1	4.31	0.7	0.21	1.48

Primary Classification Count Stations

Year: 2010

Table: 5.1 Vehicle Classification at Rural Primary Stations

Region: Darwin

Road Name/Location	Station	Month (Days)	Direction	1	2	3	4	5	6	7	8	9	10	11	12
Kakadu Highway 19km East of Stuart Highway	RDVDP044	Mar (28)	Inbound	76.39	5.78	12.16	1.11	0.41	0.61	0.1	0.1	0.3	0	0.51	2.53
		Apr (28)	Inbound	74.15	9.91	11.63	1.09	0	0.46	0.69	0.06	0.46	0.06	0.34	1.15
		May (21)	Inbound	68.35	14.68	12.76	1.08	0.06	1.02	0.48	0.12	0.18	0	0.3	0.96
		Jun (28)	Inbound	60.15	22.71	12.54	0.94	0	0.97	1.24	0.06	0.15	0.03	0.27	0.94
		Jul (28)	Inbound	61	23.48	11.54	0.82	0.06	0.94	1.02	0.08	0.14	0.04	0.18	0.69
		Aug (28)	Inbound	64.08	21.09	10.22	0.68	0	0.76	1.15	0.03	0.08	0.13	1.09	0.7
		Sep (28)	Inbound	69.66	12.5	12.08	1.14	0.11	0.75	1.24	0.14	0.53	0.07	0.43	1.35
		Oct (21)	Inbound	73.45	8.29	11.94	1.67	0.43	0.74	0.8	0.06	0.31	0.12	0.62	1.55
		Nov (28)	Inbound	75.12	5.38	12.09	1.33	0.55	0.62	0.47	0.23	0.55	0.31	1.17	2.18
		Dec (28)	Inbound	75.63	5.4	10.92	0.48	0.36	0.24	0.72	0.36	1.08	0.12	1.68	3
		Mar (28)	Outbound	75.93	7.07	10.18	0.72	0.12	0.48	0.48	0	0.36	0.12	0.36	4.19
		Apr (28)	Outbound	74.35	11.7	8.9	0.63	0.07	0.35	0.84	0.14	0.42	0.07	0.35	2.17
		May (21)	Outbound	62.83	22.21	9.8	0.99	0.21	0.99	0.92	0.28	0.14	0	0.14	1.48
		Jun (28)	Outbound	58.02	27.26	9.22	0.89	0.17	0.79	1.37	0.1	0.24	0.1	0.31	1.51
		Jul (28)	Outbound	60.67	25.04	10.22	0.51	0.05	1.05	0.73	0.03	0.19	0.05	0.27	1.19
		Aug (28)	Outbound	67.61	16.1	10	0.54	0	1.42	0.8	0.11	0.08	0.11	1.99	1.23
		Sep (28)	Outbound	72.61	12.57	7.88	0.89	0.1	0.94	1.04	0.1	0.94	0.05	0.94	1.93
		Oct (21)	Outbound	75.36	6.83	8.28	1.04	0.62	1.55	0.83	0	0.93	0.21	1.45	2.9
		Nov (28)	Outbound	78.09	3.82	8.43	1.12	0.11	0.79	0.22	0.22	1.12	0.56	1.46	4.04
		Dec (28)	Outbound	78.92	4.46	6.92	0.92	0.15	0.31	0.31	0.31	1.08	0.15	2.62	3.85
		Mar (28)	Both	76.18	6.37	11.25	0.93	0.27	0.55	0.27	0.05	0.33	0.05	0.44	3.29
		Apr (28)	Both	74.24	10.72	10.4	0.88	0.03	0.41	0.76	0.09	0.44	0.06	0.35	1.61
		May (21)	Both	65.81	18.15	11.4	1.04	0.13	1.01	0.68	0.19	0.16	0	0.23	1.2
		Jun (28)	Both	59.17	24.82	11.01	0.92	0.08	0.89	1.3	0.08	0.19	0.06	0.29	1.21
Jul (28)	Both	60.86	24.15	10.97	0.69	0.06	0.99	0.89	0.06	0.16	0.05	0.22	0.91		
Aug (28)	Both	65.51	19.07	10.13	0.62	0	1.02	1.01	0.06	0.08	0.12	1.46	0.92		
Sep (28)	Both	70.86	12.53	10.38	1.04	0.11	0.82	1.16	0.13	0.7	0.06	0.63	1.58		
Oct (21)	Both	74.17	7.75	10.57	1.43	0.5	1.05	0.81	0.04	0.54	0.15	0.93	2.05		
Nov (28)	Both	76.34	4.74	10.59	1.24	0.37	0.69	0.37	0.23	0.78	0.41	1.29	2.95		
Dec (28)	Both	77.07	4.99	9.17	0.67	0.27	0.27	0.54	0.34	1.08	0.13	2.09	3.37		

Primary Classification Count Stations

Year: 2010
Region: Darwin

Table: 5.1 Vehicle Classification at Rural Primary Stations

Road Name/Location	Station	Month (Days)	Direction	1	2	3	4	5	6	7	8	9	10	11	12
Kakadu Highway 3km South of Arnhem Highway	RDVDP004	May (21)	Inbound	75.53	9.64	9.94	2.42	0.1	0.75	0.5	0.17	0.25	0.05	0.12	0.52
		May (21)	Outbound	79.16	8.11	8.11	3.01	0.09	0.4	0.28	0.07	0.21	0.05	0.16	0.35
		May (21)	Both	77.41	8.85	8.99	2.73	0.1	0.57	0.39	0.12	0.23	0.05	0.14	0.43
Litchfield Park Road 5km West of Finnis River Crossing	RDVDP035	Jan (21)	Inbound	87.33	2.2	8.32	0.56	0.05	0.14	0.05	0	0.09	0	1.22	0.05
		Jan (21)	Outbound	89.61	2.15	6.08	0.61	0.09	0.09	0	0	0.09	0	1.26	0
		Jan (21)	Both	88.47	2.17	7.2	0.58	0.07	0.12	0.02	0	0.09	0	1.24	0.02
Litchfield Park Road 2km West of Cox Peninsula Road	RDVDP014	Jan (28)	Inbound	50.79	1.57	42.41	0.52	0.52	1.57	2.09	0	0	0.52	0	0
		Feb (21)	Inbound	41.25	2.5	41.67	2.5	0.83	4.17	5	0.42	0.83	0	0.83	0
		Mar (28)	Inbound	45.15	3.01	45.15	1.67	0.33	1.34	1	0	1.67	0.67	0	0
		Jan (28)	Outbound	66.33	4.59	26.53	0	0.51	0.51	1.02	0	0	0.51	0	0
		Feb (21)	Outbound	61.83	5.34	22.52	1.53	1.15	2.67	3.44	0.38	0	0.76	0.38	0
		Mar (28)	Outbound	65.52	2.65	26.26	1.06	0	1.06	0.53	0.27	1.59	0.8	0.27	0
		Jan (28)	Both	58.66	3.1	34.37	0.26	0.52	1.03	1.55	0	0	0.52	0	0
		Feb (21)	Both	51.99	3.98	31.67	1.99	1	3.39	4.18	0.4	0.4	0.4	0.6	0
		Mar (28)	Both	56.51	2.81	34.62	1.33	0.15	1.18	0.74	0.15	1.63	0.74	0.15	0
		All (77)	Inbound	45.34	2.47	43.29	1.64	0.55	2.33	2.6	0.14	0.96	0.41	0.27	0
All (77)	Outbound	64.55	3.95	25.15	0.96	0.48	1.44	1.56	0.24	0.72	0.72	0.24	0		
All (77)	Both	55.59	3.26	33.61	1.28	0.51	1.85	2.04	0.19	0.83	0.58	0.26	0		
Oenpelli Road 1km North of Arnhem Highway	RDVDP016	May (21)	Inbound	71.41	6.55	18.06	0.48	0.02	2.55	0.36	0.1	0.14	0.05	0.14	0.12
		May (21)	Outbound	80.3	9.18	8.21	0.81	0.05	0.65	0.09	0.19	0.14	0.02	0.25	0.12
		May (21)	Both	75.94	7.89	13.04	0.65	0.04	1.58	0.22	0.14	0.14	0.04	0.2	0.12
Ooloo Road 2km East of Dorat Road	RDVDP043	Oct (14)	Inbound	78.24	6.69	3.14	6.07	0.42	0	0.21	0.21	0.84	0.21	0.42	3.56
		Oct (14)	Outbound	51.15	5.01	27.97	6.26	0.42	0.63	1.25	0	1.67	0.21	1.25	4.18
		Oct (14)	Both	64.68	5.85	15.57	6.17	0.42	0.31	0.73	0.1	1.25	0.21	0.84	3.87

Primary Classification Count Stations

Year: 2010

Table: 5.1 Vehicle Classification at Rural Primary Stations

Region: Darwin

Road Name/Location	Station	Month (Days)	Direction	1	2	3	4	5	6	7	8	9	10	11	12
Stuart Highway 2km North of Manton Dam T/O	RDVDP002	Feb (21)	Inbound	73.66	4.36	13.78	0.76	0.31	0.88	0.71	0.24	0.77	0.28	1.39	2.86
		Dec (14)	Inbound	81.48	5.77	5.68	0.68	0.18	0.39	0.49	0.15	0.68	0.32	1	3.2
		Feb (21)	Outbound	80.29	5.18	6.69	0.94	0.32	0.4	0.55	0.38	0.83	0.28	1.4	2.72
		Dec (14)	Outbound	81.51	6.3	5.44	0.57	0.18	0.34	0.57	0.17	0.62	0.32	0.95	3.03
		Feb (21)	Both	76.98	4.77	10.23	0.85	0.32	0.64	0.63	0.31	0.8	0.28	1.4	2.79
		Dec (14)	Both	81.49	6.03	5.56	0.62	0.18	0.37	0.53	0.16	0.65	0.32	0.97	3.12
		All (35)	Inbound	77.17	4.99	10.14	0.73	0.25	0.66	0.61	0.2	0.73	0.29	1.21	3.01
		All (35)	Outbound	80.83	5.68	6.14	0.77	0.26	0.37	0.56	0.29	0.74	0.3	1.2	2.86
		All (35)	Both	78.99	5.33	8.15	0.75	0.26	0.52	0.59	0.24	0.74	0.3	1.21	2.94
		Stuart Highway 500m South of Adelaide River Bridge	RDVDP003	Oct (14)	Inbound	64.61	4.56	14.74	1.84	0.28	0.93	1.16	0.53	1.32	0.79
Oct (14)	Outbound			75	5.36	4.74	1.51	0.33	0.43	0.86	0.29	1.41	0.69	3.21	6.16
Oct (14)	Both			69.78	4.96	9.76	1.68	0.3	0.68	1.01	0.41	1.37	0.74	3.17	6.13

Darwin Total = 17

Primary Classification Count Stations

Year: 2010

Table: 5.1 Vehicle Classification at Rural Primary Stations

Region: Katherine

Road Name/Location	Station	Month (Days)	Direction	1	2	3	4	5	6	7	8	9	10	11	12
Buntine Highway 1km South of Top Springs	RKVDP005	May (14)	Inbound	64.73	4.09	15.48	1.72	0.43	1.51	2.37	1.72	1.51	0.65	1.51	4.3
		May (14)	Outbound	73.05	7.37	6.53	1.68	0.63	0.42	1.47	1.68	1.26	0.63	1.26	4
		May (14)	Both	68.94	5.74	10.96	1.7	0.53	0.96	1.91	1.7	1.38	0.64	1.38	4.15
Carpentaria Highway 2km East of Stuart Highway	RKVDP008	Jan (14)	Inbound	78.57	4.08	7.14	1.02	2.04	0	0	0	1.02	0.51	4.08	1.53
		Feb (27)	Inbound	66.98	4.09	9.43	1.57	3.77	0.63	0.94	0.63	3.77	3.14	3.14	1.89
		Mar (14)	Inbound	67.33	5.45	11.39	1.49	1.49	2.48	1.49	0.5	1.98	2.97	2.48	0.99
		All (55)	Inbound	70.25	4.47	9.36	1.4	2.65	0.98	0.84	0.42	2.51	2.37	3.21	1.54
Stuart Highway 6km South of Cutta Cutta Caves	RKVDP012	Jan (21)	Inbound	67.67	8.94	6.17	1.28	0.18	0.58	1.03	0.51	1.18	0.9	3.46	8.1
		Feb (21)	Inbound	67.28	5.54	6.92	2	0.14	0.51	1.46	0.41	1.5	1.03	3.7	9.51
		Sep (21)	Inbound	63.73	10.58	8.07	1.54	0.1	0.72	1.32	0.38	1.46	1.31	3.05	7.76
		Oct (28)	Inbound	64.48	7.61	8.42	1.72	0.21	0.61	1.58	0.43	1.89	0.93	3.21	8.91
		Nov (28)	Inbound	63.91	5.7	7.17	2.23	0.32	0.47	1.41	0.78	2.56	1.53	3.63	10.3
		Dec (28)	Inbound	67.03	6.25	6.25	1.71	0.17	0.48	1.19	0.77	2.18	1.26	3.46	9.25
		Jan (21)	Outbound	64.98	6.64	8.19	1.44	0.18	0.49	1.19	0.64	1.35	1	4.8	9.12
		Feb (21)	Outbound	63.89	5.29	10.07	1.9	0.11	0.74	1.2	0.63	1.85	1.05	4.05	9.23
		Sep (21)	Outbound	62.76	13.25	8.11	1.21	0.07	0.97	1.43	0.34	1.39	0.89	2.96	6.6
		Oct (28)	Outbound	64.02	10.26	8.39	1.73	0.2	0.65	1.24	0.54	1.76	0.96	2.88	7.37
		Nov (28)	Outbound	66.2	7.7	7.4	1.4	0.24	0.47	1.32	0.53	2.21	1.1	3.21	8.22
		Dec (28)	Outbound	69.02	8.66	7.31	1.37	0.09	0.52	1.02	0.63	1.54	0.88	2.51	6.44
		Jan (21)	Both	66.46	7.9	7.08	1.35	0.18	0.54	1.1	0.57	1.25	0.95	4.06	8.56
		Feb (21)	Both	65.6	5.41	8.47	1.95	0.12	0.62	1.33	0.52	1.68	1.04	3.87	9.37
		Sep (21)	Both	63.22	11.98	8.09	1.37	0.08	0.85	1.38	0.36	1.42	1.09	3	7.15
		Oct (28)	Both	64.23	9.04	8.4	1.73	0.2	0.63	1.39	0.49	1.82	0.95	3.03	8.08
		Nov (28)	Both	65.14	6.77	7.29	1.78	0.27	0.47	1.36	0.65	2.37	1.29	3.4	9.18
Dec (28)	Both	68.19	7.65	6.86	1.51	0.12	0.51	1.09	0.69	1.81	1.04	2.91	7.62		
All (147)	Inbound	65.37	7.55	7.31	1.75	0.19	0.57	1.35	0.55	1.84	1.17	3.39	8.96		
All (147)	Outbound	65.25	9.18	8.08	1.48	0.15	0.64	1.24	0.54	1.7	0.97	3.19	7.56		
All (147)	Both	65.3	8.41	7.72	1.61	0.17	0.61	1.29	0.54	1.77	1.07	3.28	8.22		

Primary Classification Count Stations

Year: 2010

Table: 5.1 Vehicle Classification at Rural Primary Stations

Region: Katherine

Road Name/Location	Station	Month (Days)	Direction	1	2	3	4	5	6	7	8	9	10	11	12
Stuart Highway 19km North of Carpentaria Hwy	RKVDP003	Jun (28)	Inbound	47.03	32.39	6.57	0.76	0.13	0.97	2.5	0.52	1.05	0.87	1.91	5.31
		Jul (14)	Inbound	58.45	23.46	5.23	4.17	0.1	1.39	2.02	0.1	0.48	0.48	1.06	3.07
		May (7)	Outbound	53.51	15.15	6.18	5.07	0.39	0.91	2.99	1.89	1.24	0.78	2.67	9.23
		Jun (28)	Outbound	56.06	19.73	7.24	2.22	0.11	1.5	2.97	0.83	1.47	0.94	1.93	5
		Jul (14)	Outbound	58.33	9.44	12.57	2.74	0.26	6.76	6.13	0.64	0.51	0.45	0.7	1.47
		Jun (28)	Both	50.88	26.99	6.86	1.38	0.12	1.2	2.7	0.65	1.23	0.9	1.92	5.18
		Jul (14)	Both	58.39	17.45	8.38	3.56	0.16	3.7	3.78	0.33	0.49	0.47	0.9	2.38
Victoria Highway 24km West of Timber Creek	RKVDP010	Jan (14)	Inbound	66.91	9.63	4.57	0.86	0.37	1.23	1.36	0.99	1.73	1.48	4.69	6.17
		May (7)	Inbound	56.98	20.67	8.1	1.12	0.28	0.65	1.68	0.47	2.05	0.47	1.86	5.68
		Jun (28)	Inbound	55.69	24.39	6.96	0.81	0.09	1.07	1.33	0.41	1.92	0.41	2.29	4.62
		Jul (28)	Inbound	54.17	30.31	5.51	0.88	0.07	0.74	1.53	0.31	1.17	0.29	1.55	3.49
		Aug (28)	Inbound	56.35	26.13	6.84	0.9	0.09	0.88	1.4	0.36	1.04	0.36	1.76	3.92
		Sep (28)	Inbound	64.07	17.24	5.38	0.78	0.26	0.81	1.22	0.55	0.96	0.29	2.65	5.78
		Oct (28)	Inbound	67.31	11.36	5.82	0.77	0.21	0.6	0.88	0.67	1.44	0.56	2.81	7.58
		Nov (28)	Inbound	65.6	9.04	6.69	1.48	0.61	0.74	1.13	0.91	1.56	0.78	3.48	7.99
		Jan (14)	Outbound	56.73	7.52	16.97	0.24	0.24	2.3	1.82	0.85	1.58	0.85	4.12	6.79
		May (7)	Outbound	38.75	25.14	17.86	1.32	0.09	4.25	2.93	0.66	1.51	0.47	1.89	5.1
		Jun (28)	Outbound	35.27	31.46	16.07	0.77	0.04	3.81	3.84	0.34	1.29	0.41	2.14	4.56
		Jul (28)	Outbound	35.45	33.49	15.15	0.82	0.11	4.04	3.67	0.55	1.23	0.41	1.56	3.52
		Aug (28)	Outbound	37.11	28.59	18.01	0.78	0.06	4.14	3.75	0.41	0.84	0.55	1.81	3.94
		Oct (28)	Outbound	52.92	9.29	18.58	0.98	0.37	2.65	2.58	0.62	1.14	0.65	2.58	7.63
		Nov (28)	Outbound	50.81	6.53	19.75	1.19	0.21	1.99	1.95	0.89	2.29	1.19	4.19	9.03
		Jan (14)	Both	61.77	8.56	10.83	0.55	0.31	1.77	1.59	0.92	1.65	1.16	4.4	6.48
		May (7)	Both	47.94	22.89	12.95	1.22	0.19	2.44	2.3	0.56	1.78	0.47	1.88	5.39
		Jun (28)	Both	44.71	28.19	11.86	0.79	0.06	2.54	2.68	0.37	1.58	0.41	2.21	4.59
		Jul (28)	Both	44.41	31.97	10.54	0.85	0.09	2.46	2.65	0.44	1.2	0.35	1.55	3.5
		Aug (28)	Both	46.28	27.42	12.68	0.84	0.08	2.59	2.63	0.39	0.93	0.46	1.78	3.93
Oct (28)	Both	59.65	10.26	12.62	0.89	0.3	1.69	1.79	0.64	1.28	0.61	2.69	7.61		
Nov (28)	Both	58.11	7.76	13.3	1.33	0.41	1.37	1.54	0.9	1.93	0.99	3.84	8.52		
All (189)	Inbound	59.22	21.59	6.21	0.91	0.19	0.83	1.32	0.49	1.37	0.45	2.3	5.13		
All (161)	Outbound	40.49	24.87	17.03	0.86	0.13	3.57	3.31	0.53	1.28	0.57	2.24	5.11		
All (161)	Both	49.05	23.63	11.94	0.89	0.15	2.26	2.37	0.51	1.36	0.52	2.24	5.07		

Primary Classification Count Stations

Year: 2010

Table: 5.1 Vehicle Classification at Rural Primary Stations

Region: Tennant Creek

Road Name/Location	Station	Month (Days)	Direction	1	2	3	4	5	6	7	8	9	10	11	12
Barkly Highway 100km East of Threeways	RTVDP007	Jan (21)	Inbound	62.85	12.27	5.15	1.2	0.38	0.67	1.11	0.34	1.15	1.15	4.96	8.76
		Mar (28)	Inbound	53.39	14.02	6.08	1.71	0.42	0.62	1.79	0.54	2.79	2.16	6.28	10.2
		Apr (28)	Inbound	47.83	23.37	6.17	1.72	0.12	1.11	2.32	0.63	1.84	2.02	3.95	8.92
		May (28)	Inbound	43.02	30.44	6.2	1.78	0.19	1.17	2.02	0.42	1.81	1.32	2.68	8.95
		Jun (28)	Inbound	39.39	34.87	7.58	1.28	0.06	0.98	2.67	1.32	1.24	1.18	2.57	6.87
		Jul (28)	Inbound	41.82	33.68	6.81	1.28	0.1	1.24	2.02	0.5	1.41	1.11	2.18	7.86
		Aug (28)	Inbound	44.26	28.62	7.2	1.99	0.27	0.82	2.01	0.52	1.74	1.74	3.01	7.81
		Sep (28)	Inbound	46.53	24.04	6.57	1.7	0.24	1.07	1.54	0.47	1.44	2.41	3.64	10.36
		Oct (28)	Inbound	52	15.06	6	1.31	0.38	0.72	1.59	0.69	2.03	1.21	4.76	14.27
		Nov (28)	Inbound	49.47	9.19	6.99	4.4	0.38	0.53	1.75	1.59	2.58	3.19	5.77	14.16
		Dec (28)	Inbound	57.65	11.23	4.56	1.08	0.23	0.81	1.13	0.77	2.21	2.17	5.37	12.81
		Mar (28)	Outbound	56.04	11.19	7.07	2.21	0.2	0.83	1.18	0.49	2.65	2.36	7.56	8.24
		Apr (28)	Outbound	54.19	16.23	6.15	2.12	0.07	1.22	1.51	0.58	2.41	1.98	5.58	7.95
		May (28)	Outbound	49.71	22.93	7.41	1.49	0.2	1.29	1.4	0.34	1.74	1.35	3.79	8.36
		Jun (28)	Outbound	45.98	29.88	8.13	0.65	0.24	1.33	1.98	0.77	1.48	1.05	2.61	5.9
		Jul (28)	Outbound	40.61	37.34	7.81	0.87	0.03	1.34	1.83	0.22	1.32	1	2.16	5.45
		Aug (28)	Outbound	40.75	33.63	7.52	1.21	0.14	1.31	2.42	0.86	1.31	1.68	2.85	6.31
		Sep (28)	Outbound	44.94	27.17	6.77	1.27	0.17	1.1	2.15	0.44	1.34	1.56	4.18	8.9
		Oct (28)	Outbound	50.51	18.64	7.08	1.66	0.15	0.69	1.45	1.11	1.66	1.84	4.52	10.69
		Nov (28)	Outbound	52.37	12.76	7.25	2.21	0.26	0.44	1.14	0.85	2.61	2.72	4.97	12.43
		Dec (28)	Outbound	63.7	13.2	5.12	1.15	0.06	0.69	0.84	0.59	1.75	1.69	3.21	7.99
		Mar (28)	Both	54.6	12.72	6.53	1.94	0.32	0.72	1.51	0.52	2.72	2.25	6.87	9.3
		Apr (28)	Both	50.73	20.12	6.16	1.9	0.1	1.16	1.95	0.61	2.1	2	4.69	8.48
		May (28)	Both	46.07	27.02	6.75	1.65	0.19	1.23	1.74	0.38	1.78	1.33	3.18	8.68
Jun (28)	Both	42.63	32.41	7.85	0.97	0.15	1.16	2.33	1.05	1.35	1.12	2.59	6.4		
Jul (28)	Both	41.18	35.61	7.34	1.06	0.06	1.29	1.92	0.35	1.37	1.05	2.17	6.59		
Aug (28)	Both	42.42	31.25	7.37	1.58	0.2	1.08	2.23	0.7	1.52	1.71	2.93	7.02		
Sep (28)	Both	45.71	25.66	6.67	1.48	0.2	1.09	1.86	0.45	1.39	1.97	3.92	9.6		
Oct (28)	Both	51.21	16.97	6.57	1.49	0.26	0.71	1.51	0.92	1.83	1.54	4.63	12.36		
Nov (28)	Both	50.94	11	7.12	3.29	0.32	0.49	1.44	1.21	2.6	2.95	5.36	13.28		
Dec (28)	Both	61.22	12.4	4.89	1.13	0.13	0.74	0.96	0.66	1.94	1.88	4.1	9.96		
All (301)	Inbound	46.97	24.27	6.49	1.72	0.22	0.94	1.92	0.71	1.76	1.7	3.71	9.58		
All (280)	Outbound	48.24	24.89	7.16	1.34	0.15	1.09	1.69	0.61	1.7	1.6	3.74	7.8		
All (280)	Both	47.17	24.92	6.87	1.55	0.18	1.02	1.83	0.67	1.74	1.66	3.69	8.7		

Primary Classification Count Stations

Year: 2010

Table: 5.1 Vehicle Classification at Rural Primary Stations

Region: Tennant Creek

Road Name/Location	Station	Month (Days)	Direction	1	2	3	4	5	6	7	8	9	10	11	12
Stuart Highway 100m North of Threeways	RTVDP001	May (7)	Inbound	41.41	34.94	5.71	1.52	0.24	0.95	2.52	0.48	1.52	1.19	3	6.52
		Jun (28)	Inbound	41.21	37.29	6.1	1.24	0.16	0.79	2.41	0.54	1.3	1.08	2.38	5.51
		Jul (28)	Inbound	43.73	33.74	6.75	1.35	0.15	0.85	2.22	0.77	1.24	0.95	2.34	5.91
		Aug (28)	Inbound	50.56	22.84	7.18	1.46	0.25	0.82	1.92	0.53	1.6	1.46	3.18	8.2
		Sep (28)	Inbound	52.02	16.74	6.32	1.91	0.48	0.9	1.96	0.46	1.89	2.32	4.02	11
		Oct (28)	Inbound	55.85	10.87	6.04	2.21	0.33	0.7	1.8	0.6	2.65	1.57	4.93	12.44
		Nov (28)	Inbound	55.11	7.57	5.79	3.02	0.59	0.49	1.66	1.48	2.7	2.56	5.58	13.46
		Dec (28)	Inbound	58.41	9.62	4.11	1.74	0.32	0.37	1.6	1.1	2.64	2.43	5.13	12.53
		All (203)	Inbound	48.55	24.25	6.22	1.69	0.28	0.76	2.05	0.71	1.78	1.55	3.48	8.68
Tablelands Highway 1km North of Barkly Highway	RTVDP006	May (14)	Inbound	34.53	23.79	17.14	1.02	0.51	4.35	3.32	0	1.28	0.51	2.3	11.25
		May (14)	Outbound	44.89	32.67	6.73	0.25	0.25	1.25	1.25	0.25	1.25	0	1.75	9.48
		May (14)	Both	39.77	28.28	11.87	0.63	0.38	2.78	2.27	0.13	1.26	0.25	2.02	10.35

Tennant Creek Total = 3

Coverage Classification Count Stations

Year: 2010

Table: 5.2 Vehicle Classification at Rural Coverage Stations

Region: Alice Springs

Road Name/Location	Station	Month (Days)	Direction	1	2	3	4	5	6	7	8	9	10	11	12	
Areyonga Road 5km South of Kings Canyon T/O	RAVDC076	Sep (28)	Inbound	80.65	0.97	14.19	1.94	0.32	0.32	0	0	1.61	0	0	0	
		Sep (28)	Outbound	89.46	0.96	6.07	1.6	0.32	0	0	0	0	1.6	0	0	0
		Sep (28)	Both	85.07	0.96	10.11	1.77	0.32	0.16	0	0	0	1.61	0	0	0
Ernest Giles Road 2km West of Henbury Crater T/O	RAVDC060	Sep (10)	Inbound	69.75	7.41	13.58	1.85	0.62	3.09	1.23	0	0.62	0	1.85	0	
		Sep (10)	Outbound	85.03	6.8	4.08	1.36	0	0.68	0.68	0.68	0.68	0	0	0	0
		Sep (10)	Both	77.02	7.12	9.06	1.62	0.32	1.94	0.97	0.32	0.65	0	0.97	0	
Larapinta Drive 5km West of Areyonga Road	RAVDC077	Sep (28)	Inbound	70.94	21.37	6.15	0.17	0	1.2	0	0	0.17	0	0	0	
		Sep (28)	Outbound	77.15	16.29	5.06	0	0	1.31	0	0	0.19	0	0	0	
		Sep (28)	Both	73.91	18.95	5.63	0.09	0	1.25	0	0	0.18	0	0	0	
Maryvale Road 16km South of Santa Teresa Rd	RAVDC051	Sep (21)	Inbound	68.18	5.26	21.45	2.41	0	1.56	0.71	0.28	0.14	0	0	0	
		Sep (21)	Outbound	59.56	4.6	29.6	3.49	0	1.65	0.74	0.18	0.18	0	0	0	
		Sep (21)	Both	64.42	4.97	25	2.88	0	1.6	0.72	0.24	0.16	0	0	0	
Mulga Park Road 16km West of Stuart Hwy	RAVDC065	Sep (28)	Inbound	80	2.55	6.18	2.55	0.36	0.36	0.36	0	1.82	2.91	1.82	1.09	
		Sep (28)	Outbound	74.26	4.95	9.24	3.96	0	0.66	0	0	2.64	1.65	1.98	0.66	
		Sep (28)	Both	76.99	3.81	7.79	3.29	0.17	0.52	0.17	0	2.25	2.25	1.9	0.87	
Mulga Park Road 8km South of Lasseter Hwy	RAVDC066	Sep (10)	Inbound	70.18	7.02	13.16	0	0	6.14	0.88	0	0	0.88	1.75	0	
		Sep (10)	Outbound	67.21	7.38	17.21	0	0	4.1	1.64	0	0	0	1.64	0.82	
		Sep (10)	Both	68.64	7.2	15.25	0	0	5.08	1.27	0	0	0.42	1.69	0.42	
Stuart Highway 1km South of Airport Intersection	RAVDC073	Sep (21)	Inbound	77.97	5.09	9.74	1.5	0.23	0.89	0.87	0.18	0.86	0.2	0.84	1.64	
		Sep (21)	Outbound	75.82	8.3	8.77	1.45	0.2	0.84	1.04	0.24	0.81	0.18	0.8	1.55	
		Sep (21)	Both	76.86	6.74	9.24	1.47	0.22	0.86	0.96	0.21	0.84	0.19	0.82	1.59	

Alice Springs Total = 7

Coverage Classification Count Stations

Year: 2010
Region: Darwin

Table: 5.2 Vehicle Classification at Rural Coverage Stations

Road Name/Location	Station	Month (Days)	Direction	1	2	3	4	5	6	7	8	9	10	11	12
Cox Peninsula Road At Blackmore River Bridge	RDVDC030	Nov (14)	Inbound	76.9	11.38	8.14	1.1	0.45	0.76	0.31	0.1	0.5	0.05	0.17	0.14
		Nov (14)	Outbound	77.72	11.93	6.71	1.32	0.41	0.56	0.24	0.1	0.61	0.05	0.17	0.17
		Nov (14)	Both	77.31	11.65	7.44	1.21	0.43	0.66	0.28	0.1	0.55	0.05	0.17	0.16
Cox Peninsula Road Between Belyuen & Charles Pt.	RDVDC090	Nov (14)	Inbound	77.47	3.42	16.85	0.75	0.41	0.68	0.07	0.07	0.14	0	0	0.14
		Nov (14)	Outbound	87.88	4.53	5.71	0.84	0.63	0	0.07	0.14	0.07	0	0	0.14
		Nov (14)	Both	82.63	3.97	11.33	0.79	0.52	0.35	0.07	0.1	0.1	0	0	0.14
Cox Peninsula Road 500m West of Fog Bay Rd	RDVDC033	Nov (14)	Inbound	79.32	7.66	9.97	1.19	0.52	0.3	0.37	0.07	0.15	0.15	0.15	0.15
		Nov (14)	Outbound	78.13	6.35	4.47	8.78	0.47	0	0.71	0.55	0.39	0	0	0.16
		Nov (14)	Both	78.74	7.02	7.29	4.89	0.5	0.15	0.53	0.31	0.27	0.08	0.08	0.15
Darwin River Road 3km West of Cox Peninsula Rd	RDVDC036	Nov (14)	Inbound	90.33	3.27	4.62	1.21	0.06	0.08	0.1	0.08	0.12	0.04	0.02	0.06
		Nov (14)	Outbound	89.78	3.38	5.45	0.77	0.1	0.08	0.1	0.08	0.12	0.04	0	0.08
		Nov (14)	Both	90.05	3.32	5.04	0.99	0.08	0.08	0.1	0.08	0.12	0.04	0.01	0.07
Ooloo Road 1km West of Douglas Hot Springs	RDVDC059	Oct (14)	Inbound	79.38	7.99	4.9	1.03	0.26	0	0	0.26	1.55	0.26	1.03	3.35
		Oct (14)	Outbound	74.34	7.14	9.52	0.79	0	0.53	0.26	0.26	2.12	0.26	1.59	3.17
		Oct (14)	Both	76.89	7.57	7.18	0.91	0.13	0.26	0.13	0.26	1.83	0.26	1.31	3.26
Port Keats Road 5km West of Daly River Crossing	RDVDC056	Aug (21)	Inbound	76.44	3.65	7.74	0.44	0	0.11	0.33	0.22	1.44	0.66	7.41	1.55
		Sep (28)	Inbound	62.37	2.91	11.51	3.11	0.2	0.66	0.2	0.13	4.3	2.12	10.65	1.85
		Oct (7)	Inbound	39.96	1.91	11.66	4.02	0	0.38	0.38	1.15	9.94	0.19	28.11	2.29
		Nov (14)	Inbound	62.85	4.74	15.22	3.56	0.4	0.4	0.59	0.99	2.37	1.98	6.72	0.2
		Aug (21)	Outbound	79.59	3.97	4.62	0.64	0	0.11	0.11	0.43	1.4	0.64	6.66	1.83
		Sep (28)	Outbound	70.87	3.15	4.37	2.51	0.26	0.26	0.06	0.45	4.12	1.93	9.9	2.12
		Oct (7)	Outbound	45.63	2.47	6.84	3.23	0	0.19	0.19	1.14	10.84	0.57	25.86	3.04
		Nov (14)	Outbound	74.47	1.9	8.65	2.11	0.63	0	0.21	0.63	2.74	1.48	7.17	0
		Aug (21)	Both	78.04	3.81	6.16	0.54	0	0.11	0.22	0.33	1.42	0.65	7.03	1.69
		Sep (28)	Both	66.68	3.03	7.89	2.8	0.23	0.46	0.13	0.29	4.21	2.02	10.27	1.99
		Oct (7)	Both	42.8	2.19	9.25	3.62	0	0.29	0.29	1.14	10.39	0.38	26.98	2.67
Nov (14)	Both	68.47	3.37	12.04	2.86	0.51	0.2	0.41	0.82	2.55	1.73	6.94	0.1		
Stuart Highway 500m North of Gulnare Rd	RDVDC051	Nov (14)	Inbound	85.83	3.89	5.89	0.91	0.25	0.25	0.35	0.13	0.54	0.18	0.54	1.24
		Dec (14)	Outbound	81.65	4.27	8.95	0.87	0.25	0.4	0.45	0.2	0.58	0.21	0.57	1.6

Darwin Total = 7

Coverage Classification Count Stations

Year: 2010

Table: 5.2 Vehicle Classification at Rural Coverage Stations

Region: Katherine

Road Name/Location	Station	Month (Days)	Direction	1	2	3	4	5	6	7	8	9	10	11	12
Buchanan Hwy 32km West of Top Srings Rd	RKVDC026	May (14)	Inbound	71.09	19.53	3.91	0	0	2.34	0.78	0	0.78	0	1.56	0
		May (14)	Outbound	71.09	19.53	3.91	0	0	2.34	0.78	0	0.78	0	1.56	0
		May (14)	Both	71.09	19.53	3.91	0	0	2.34	0.78	0	0.78	0	1.56	0
Buntine Highway 16km East of Wave Hill	RKVDC029	May (14)	Inbound	83.94	5.63	5.35	0.56	0	0.28	0.56	0.28	1.13	0	0.85	1.41
		May (14)	Outbound	75.14	6.42	12.85	0.28	0	0.28	0.84	0.28	1.4	0	0.84	1.68
		May (14)	Both	79.52	6.03	9.12	0.42	0	0.28	0.7	0.28	1.26	0	0.84	1.54
Buntine Highway 64km West of Wave Hill	RKVDC030	May (14)	Inbound	59.48	1.72	32.76	1.72	0	1.72	2.59	0	0	0	0	0
		May (14)	Outbound	73.39	8.06	14.52	0	0	0	2.42	0.81	0	0	0	0.81
		May (14)	Both	66.67	5	23.33	0.83	0	0.83	2.5	0.42	0	0	0	0.42
Delamere Road 10km South of Victoria Hwy	RKVDC025	Dec (21)	Inbound	63.38	3.79	13.64	4.29	0.25	0.25	1.26	0.51	2.53	0.51	2.53	7.07
		Dec (21)	Outbound	64.99	2.97	14.54	4.45	0.3	0	0.59	0.89	2.37	0.89	1.78	6.23
		Dec (21)	Both	64.12	3.41	14.05	4.37	0.27	0.14	0.95	0.68	2.46	0.68	2.18	6.68
Lajamanu Road 16km South of Wave Hill	RKVDC031	May (14)	Inbound	82.28	3.16	12.03	0	0	0.63	0	0	0	0	1.27	0.63
		Jun (13)	Inbound	84.96	0.75	8.27	0.75	0	0	0	0	2.26	0	1.5	1.5
		May (14)	Outbound	85.71	3.11	9.32	0	0	0	0	0	0	0	1.24	0.62
		Jun (13)	Outbound	82.05	2.56	10.26	1.71	0	0	0	0	0.85	0	0.85	1.71
		May (14)	Both	84.01	3.13	10.66	0	0	0.31	0	0	0	0	1.25	0.63
		Jun (13)	Both	83.6	1.6	9.2	1.2	0	0	0	0	1.6	0	1.2	1.6
Stuart Highway 80km South of Katherine	RKVDC021	Dec (21)	Inbound	60.77	7.12	11.78	1.27	0.41	0.69	1.57	0.76	1.91	1.18	3.11	9.43
		Dec (21)	Outbound	70.57	10.77	3.09	1.07	0.12	0.42	1.09	0.7	1.58	0.97	2.62	7
		Dec (21)	Both	66.44	9.23	6.75	1.16	0.24	0.53	1.29	0.73	1.72	1.06	2.83	8.02

Katherine Total = 6

Coverage Classification Count Stations

Year: 2010

Table: 5.2 Vehicle Classification at Rural Coverage Stations

Region: Tennant Creek

Road Name/Location	Station	Month (Days)	Direction	1	2	3	4	5	6	7	8	9	10	11	12
Stuart Highway 15km South of Wauchope	RTVDC021	Sep (21)	Outbound	62.12	19.01	6.3	0.78	0.08	0.82	1.85	0.33	1.13	0.66	1.87	5.04
Stuart Highway 30km North of Barrow Ck	RTVDC022	Sep (21)	Inbound	59.49	15.53	8.62	0.59	0.14	2.74	1.04	0.76	0.84	0.73	2.27	7.27

Tennant Creek Total = 2