

LOCALITY PLAN
NOT TO SCALE



SITE PLAN
1:5000

SCHEDULE OF DRAWINGS	
DRAWING No.	DESCRIPTION
100	LOCALITY AND SCHEDULE OF DRAWINGS
101	GENERAL NOTES
200	EXISTING CONDITION PLAN - SHEET 1
201	EXISTING CONDITION PLAN - SHEET 2
202	EXISTING CONDITION PLAN - SHEET 3
203	EXISTING CONDITION PLAN - SHEET 4
400	ROADWORKS AND EARTHWORKS PLAN
500	SIGNAGE PLAN

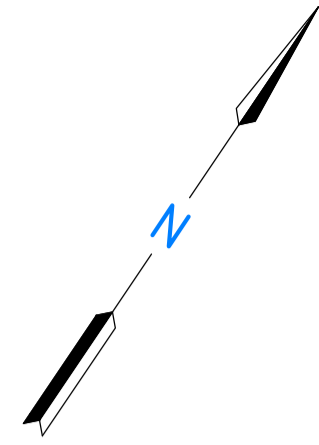
No.	AMENDMENT DESCRIPTION	DATE	INIT.	DEPT/COMPANY
B	50% DESIGN ISSUE	26/06/25	DWG	FYFE
A	25% DESIGN ISSUE	21/03/25	DWG	FYFE



Drawn DWG Date: MARCH 25	Checked MWW Date: MARCH 25
Designed GCV Date: MARCH 25	Checked MWW Date: MARCH 25
Design Project Leader MWW Date: MARCH 25	NTG Project Manager - Date: -



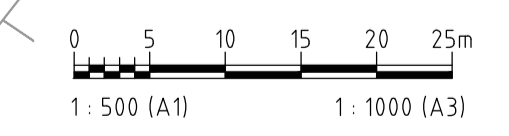
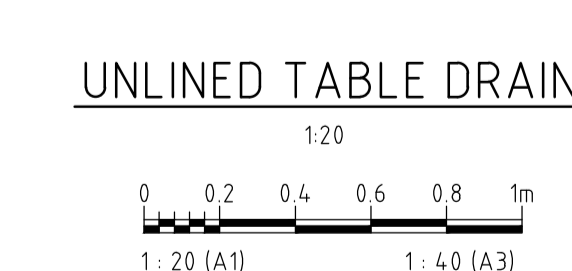
MANINGRIDA BARGE LANDING DRAINAGE AND SAFETY IMPROVEMENTS				
CIVIL WORKS LOCALITY AND SCHEDULE OF DRAWINGS				
NTG Project No. -	NTG Asset No. -	Sheet Reference 1 OF 8	NTG Drawing No. 100	Amendment B A1



LEGEND

— D —	EXISTING DRAINAGE
— W —	EXISTING WATER
— E —	EXISTING ELECTRICAL
— LV —	EXISTING ELECTRICAL LOW VOLTAGE
— OHE —	EXISTING ELECTRICAL OVERHEAD
— C —	EXISTING TELECOMMUNICATIONS
— S —	EXISTING SEWER
— FUEL —	EXISTING FUEL
— -3.00 —	EXISTING MAJOR CONTOUR
— 3.20 —	EXISTING MINOR CONTOUR
—>—	UNLINED TABLE DRAIN
■	GRAVEL PAVEMENT
■	CONCRETE DRIVEWAY CROSSOVER

1. RIP THE DESIGN AREA TO FULL WIDTH AND DEPTH SPECIFIED.
2. APPLY WATER TO BRING THE MOISTURE TO A LEVEL SOMEWHERE JUST UNDER DESIRED OMC MOISTURE LEVEL.
3. RE-RIP THE AREA AND BLADE MIX WITH WATER TO BRING MATERIAL TO DESIRED OMC MOISTURE LEVEL FOR COMPACTION.
4. COMPACT MATERIAL TO 98% MMD.
5. TRIM TO FINAL FORMATION.



No.	AMENDMENT DESCRIPTION	DATE	INIT.	DEPT/COMPANY
D	50% DESIGN ISSUE MINOR ADJUSTMENTS	12/09/25	DWG	FYFE
C	50% DESIGN ISSUE	26/06/25	DWG	FYFE

FYFE

DARWIN
 T412, Building 4, Lvl 1
 631 Stuart Highway
 PO Box 1726
 Berrimah NT 0828

T 61 8 8944 7888
 www.fyfe.com.au

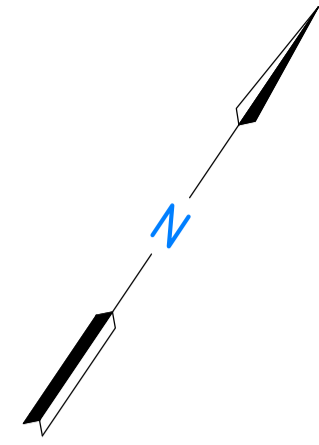
Drawn DWG Date: JUNE 25	Checked MWW Date: JUNE 25
Designed GCV Date: JUNE 25	Checked MWW Date: JUNE 25
Design Project Leader MWW Date: JUNE 25	NTG Project Manager Date: -



MANINGRIDA BARGE LANDING
 DRAINAGE AND SAFETY IMPROVEMENTS



CIVIL WORKS
 ROADWORKS AND EARTHWORKS PLAN

NTG Project No.	NTG Asset No.	Sheet Reference	NTG Drawing No.	Amendment
-	-	7 OF 8	400	D A1



RETAIN EXISTING SOLAR STREET LIGHTS

LEGEND

-  EXISTING SOLAR STREET LIGHTING
-  PROPOSED SIGN



No.	AMENDMENT DESCRIPTION	DATE	INIT.	DEPT/COMPANY
D	50% DESIGN ISSUE MINOR ADJUSTMENTS	12/09/25	DWG	FYFE
C	50% DESIGN ISSUE	26/06/25	DWG	FYFE



DARWIN
 T412, Building 4, Lvl 1
 631 Stuart Highway
 PO Box 1726
 Berrimah NT 0828
 T 61 8 8944 7888
 www.fyfe.com.au

Drawn DWG Date: JUNE 25	Checked MWW Date: JUNE 25
Designed GCV Date: JUNE 25	Checked MWW Date: JUNE 25
Design Project Leader MWW Date: JUNE 25	NTG Project Manager - Date: -



MANINGRIDA BARGE LANDING DRAINAGE AND SAFETY IMPROVEMENTS				
CIVIL WORKS SIGNAGE PLAN				
NTG Project No.	NTG Asset No.	Sheet Reference	NTG Drawing No.	Amendment
-	-	8 OF 8	500	D A1