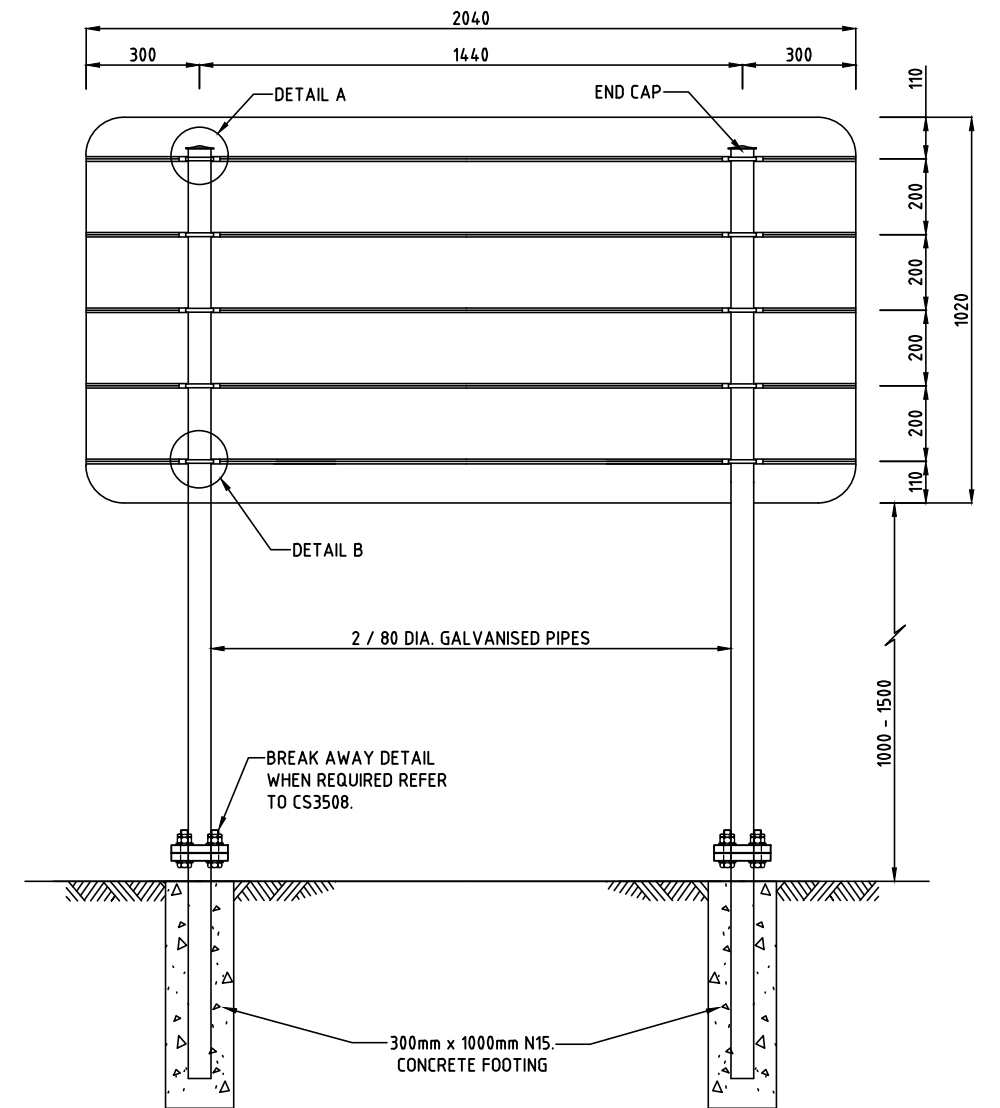
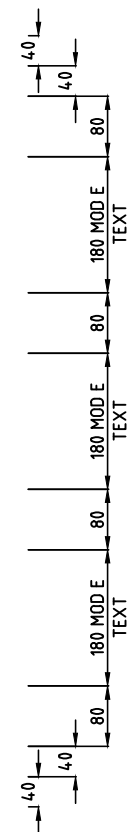
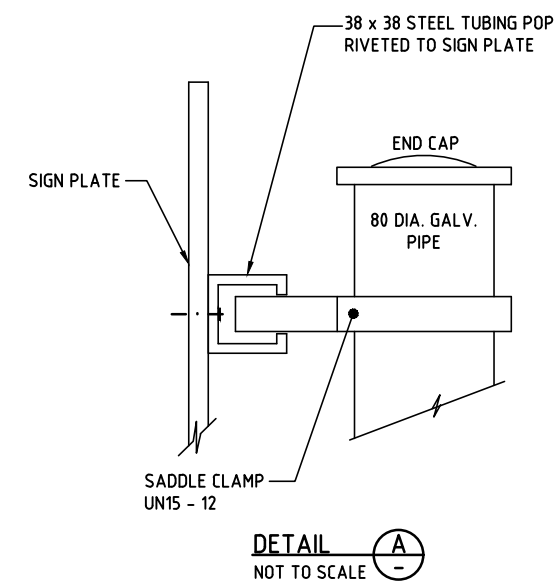




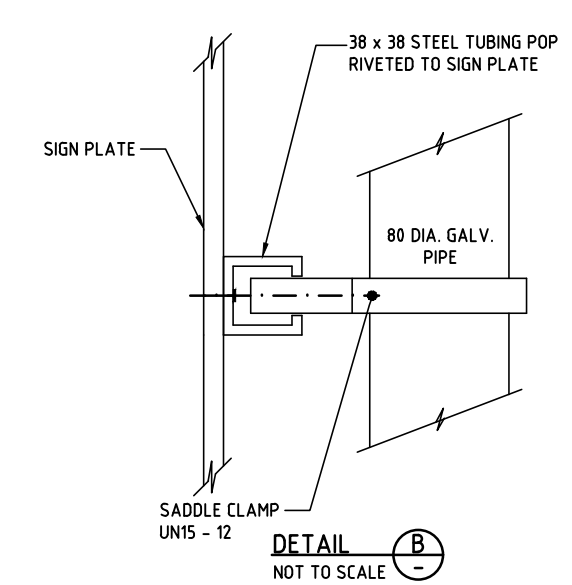
SIGN PLATE
NOT TO SCALE



ELEVATION
NOT TO SCALE



DETAIL A
NOT TO SCALE



DETAIL B
NOT TO SCALE

- NOTES:**
- ALL DIMENSIONS ARE IN MILLIMETRES UNLESS NOTED OTHERWISE.
 - BACKGROUND OF SIGN TO BE RED CLASS 1 IN COLOUR.
 - WORDING AND BORDER TO BE WHITE CLASS 1 IN COLOUR.
 - THE SIGN IS TO BE BRACED WITH 38mm x 38mm STEEL TUBING OR SIMILAR MATERIAL. FIXING OF SHEET TO BRACING TO BE DETERMINED BY THE MANUFACTURER.
 - HEIGHT - SIZE BOARD TO BE 1000mm TO 1500mm FROM GROUND.
 - PLATE SIZE TO REMAIN THE SAME REGARDLESS OF SPEED LIMIT AHEAD.
 - THE NOTICE BOARD IS TO BE ERECTED IN ACCORDANCE WITH THE FOLLOWING SPECIFICATION:
 - POSTS:
 - SIGN TO BE SUPPORTED BY 2 /80mm DIA. GALVANISED PIPES
 - POST SPACING TO BE 0.6m MAX. x WIDTH OF SIGN.
 - BOARD TO POST ATTACHMENTS:
 - POSTS SHOULD BE IN CONTACT WITH SIGN SHEETING BRACING OVER THE FULL HEIGHT OF THE SIGN.
 - SPOT WELDING OR BOLTING TO BRACING OR ATTACHMENTS APPROVED BY THE SUPERINTENDENT SHOULD BE USED.
 - FOOTING DETAIL:
 - POST HOLES TO BE 300mm DIA. AND 1000mm DEEP. THIS MAY BE MODIFIED IN ROCK AS DETERMINED BY SUPERINTENDENT.
 - POSTS TO BE SET IN N25. CONCRETE.

WARNING

BEWARE OF UNDERGROUND SERVICES.
THE LOCATIONS OF UNDERGROUND SERVICES ARE APPROXIMATE ONLY AND THEIR EXACT POSITION SHOULD BE PROVEN ON SITE. NO GUARANTEE IS GIVEN THAT ALL EXISTING SERVICES ARE SHOWN.

DRAWN J.LEESON	CHECKED S.HATZI
DATE JUNE 2017	DATE JUNE 2017
DESIGNED	CHECKED
DATE	DATE
DESIGN LEADER S.HATZI	DESIGN DIRECTOR S.JACKSON
DATE 1/09/2017	DATE 1/09/2017



STANDARD DRAWINGS ROAD FURNITURE & SIGNS					
NORTHERN TERRITORY STANDARD SPEED LIMIT SIGN					
FILE No.	ASSET No.	SHEET No.	DRAWING No.	AMEND.	SHEET SIZE
-	-	1 OF 1	CS3504	0	A1

No.	DESCRIPTION	DATE	NAME	DEPT/COMPANY
0	ISSUED AS A STANDARD DRAWING	SEPT 2017	J.LEESON	EES/DIPL
AMENDMENTS				