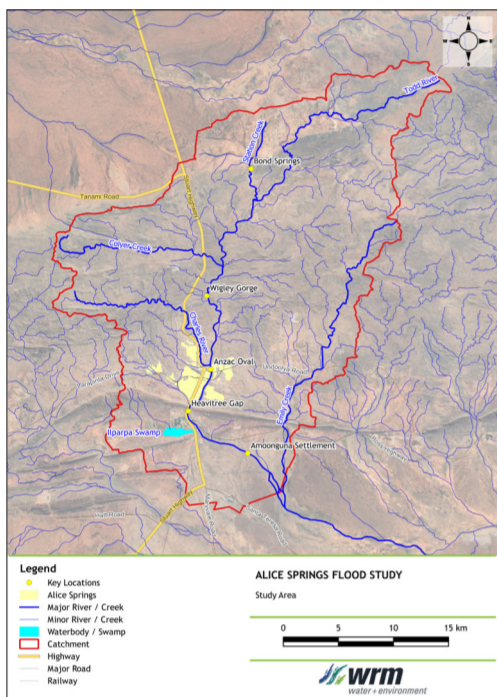


# Alice Springs Flood Mitigation Project Timeline



## 2016

- Alice Springs Flood Mitigation Advisory Committee established



## 2018

- Government announced funding for digital modelling to identify the best structural flood mitigation solution
- New topography obtained (including upper catchments of Todd River)



## 2019

- Trunk drainage and key underground drains included in flood model
- Digital modelling of options commenced, with over 40 options across various structural mitigation measures and combinations considered

## 2021-22

- Cost benefit analysis undertaken that informed options assessment

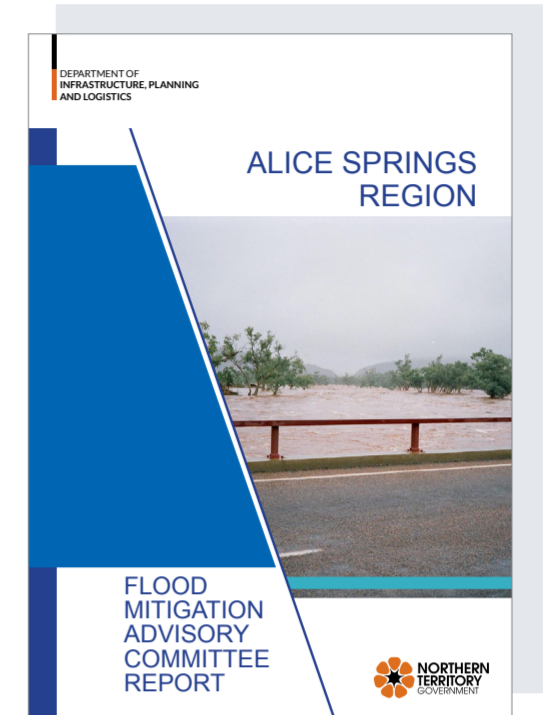


## 2023-24

- Engineering feasibility and constructibility assessment to inform concept design

## 2017

- Alice Springs Flood Mitigation Advisory Committee Report released



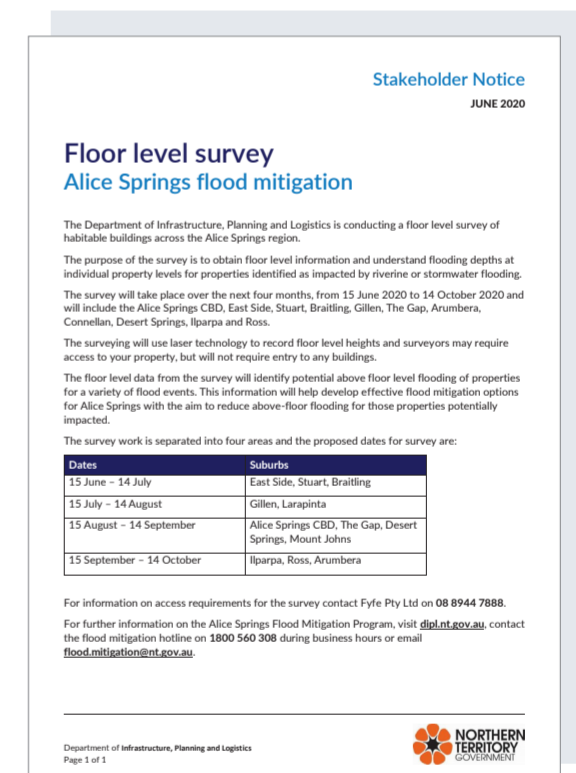
## 2018

- Updated flood modelling commenced



## 2020-21

- Floor surveys of all habitable properties in flood zones



## 2022-23

- Inform the community and key stakeholders
- Design of preferred option, following consultation

## 2025

- Detail design and construction for first work package