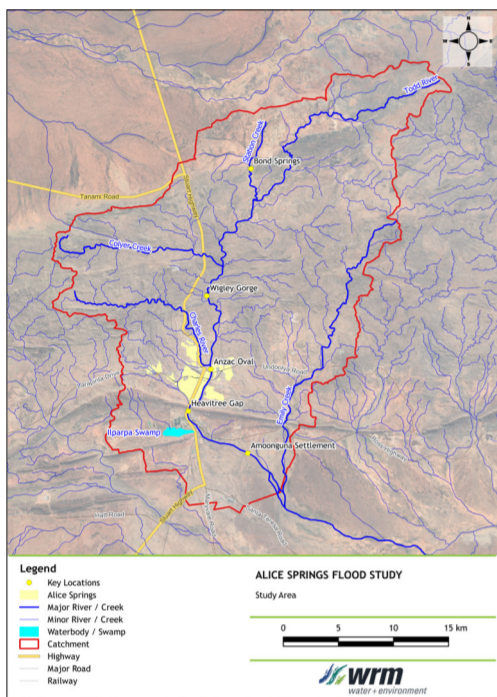


Alice Springs Flood Mitigation Project Timeline



2016

- Alice Springs Flood Mitigation Advisory Committee established



2018

- Government announced funding for digital modelling to identify the best structural flood mitigation solution
- New topography obtained (including upper catchments of Todd River)



2019

- Trunk drainage and key underground drains included in flood model
- Digital modelling of options commenced, with over 40 options across various structural mitigation measures and combinations considered

2021-22

- Cost benefit analysis undertaken that informed options assessment

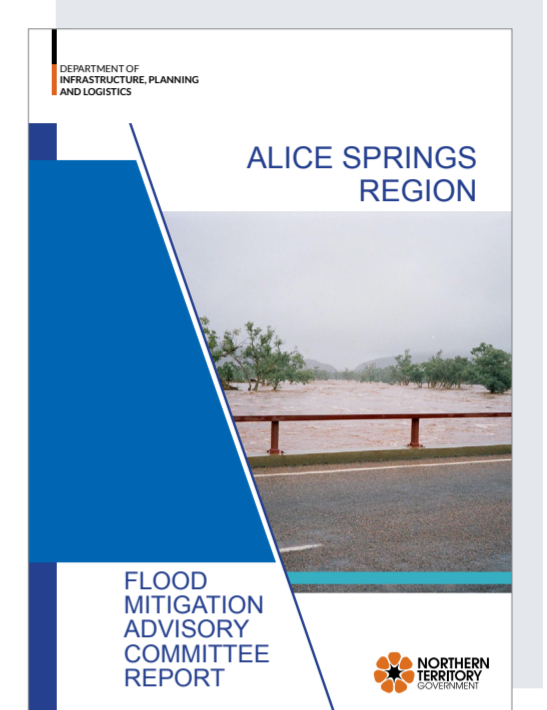


2023-24

- Finalise design and anticipated construction of preferred option

2017

- Alice Springs Flood Mitigation Advisory Committee Report released



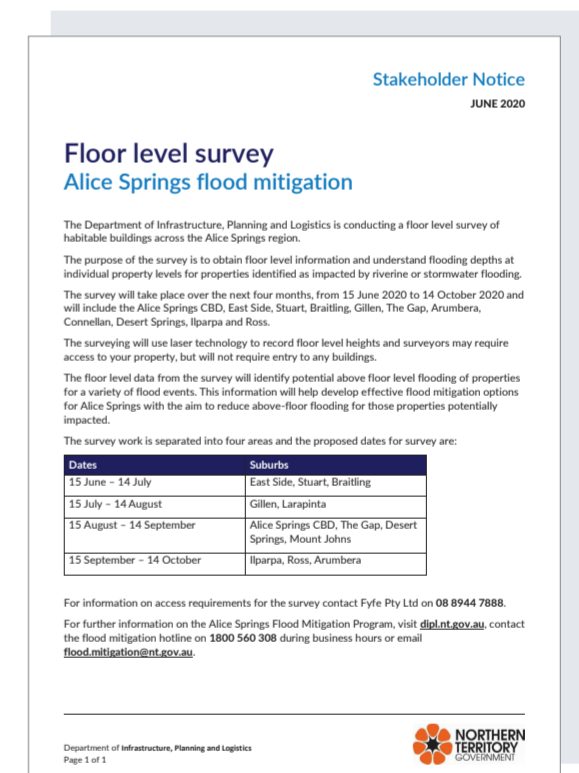
2018

- Updated flood modelling commenced



2020-21

- Floor surveys of all habitable properties in flood zones



2022-23

- Inform the community and key stakeholders
- Design of preferred option, following consultation